



सत्यमेव जयते

**Census of India 2011**

**WEST BENGAL**

**SERIES-20**

**PART XII-A**

**DISTRICT CENSUS HANDBOOK**

**UTTAR DINAJPUR**

**VILLAGE AND TOWN DIRECTORY**



2011

**DIRECTORATE OF CENSUS OPERATIONS  
WEST BENGAL**





सत्यमेव जयते

**Census of India 2011**

**WEST BENGAL**

**SERIES-20**

**PART XII-A**

**DISTRICT CENSUS HANDBOOK**

**UTTAR DINAJPUR**

**VILLAGE AND TOWN DIRECTORY**

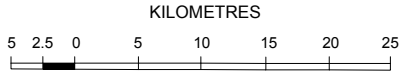


2011

**DIRECTORATE OF CENSUS OPERATIONS  
WEST BENGAL**



# WEST BENGAL DISTRICT UTTAR DINAJPUR



Name of village having 5000 and above population

**C. D. BLOCK CHOPRA**

1. Chitalghata
2. Jiakhori
3. Bhagalpur Khas
4. Bhagabati
5. Paschim Chutiakhor
6. Rajabhim
7. Lakhipur

**C. D. BLOCK ISLAMPUR**

1. Purbba Gomaidighi
2. Panchdimti
3. Barakhanti
4. Chaprajhar (P)
5. Phulbari
6. Khabargaon
7. Jagatagaon
8. Birnakundi
9. Paschim Pachthurasia
10. Dhantola
11. Gaisai

**C. D. BLOCK GOALPOKHAR - I**

1. Teliapokhar
2. Majishpur
3. Churakuti
4. Dharampur
5. Bara Singhanath
6. Khargar
7. Jaingaoon
8. Mahua
9. Panjipara

**C. D. BLOCK GOALPOKHAR - II**

1. Uttar Shahapur
2. Sathaur
3. Kahata
4. Nizampur
5. Fashia Diation

**C. D. BLOCK KARANDIGHI**

1. Raniganj
2. Bhulki

**C. D. BLOCK RAIGANJ**

1. Nachhratpur Katabari (CT)
2. Chhota Parua
3. Serpur
4. Bhomra

TOTAL AREA OF THE DISTRICT. ....	3140.00 Sq. Kms.
TOTAL POPULATION OF THE DISTRICT. ....	3007134
TOTAL NUMBER OF VILLAGES. ....	1494
TOTAL NUMBER OF INHABITED VILLAGES. ....	1475
TOTAL NUMBER OF CENSUS TOWNS. ....	5
TOTAL NUMBER OF STATUTORY TOWNS. ....	4
DISTANCE FROM STATE CAPITAL TO DISTRICT	
HEADQUARTERS (APPROX.). ....	405 Kms.

BOUNDARY, INTERNATIONAL .....	
,, STATE .....	
,, DISTRICT .....	
,, C.D. BLOCK .....	
HEADQUARTERS : DISTRICT, POLICE STATION, C.D. BLOCK. ....	
VILLAGE HAVING 5000 AND ABOVE POPULATION WITH NAME. ...	
URBAN AREA WITH POPULATION SIZE :- I, II, III, IV, V & VI. ....	
NATIONAL HIGHWAY .....	
STATE HIGHWAY .....	
IMPORTANT METALLED ROADS .....	
RAILWAY LINE WITH STATION, BROAD GAUGE .....	
RIVER AND STREAM .....	

DEGREE COLLEGE .....	
ENGINEERING COLLEGE .....	
MEDICAL COLLEGE .....	
HOSPITAL .....	





## M O T I F



### **Bird Sanctuary at Raiganj**

The Raiganj Bird Sanctuary at Kulik is one of the largest Bird Sanctuaries in the country and is the natural habitat for more than one hundred seventy bird species. Augmenting to the diversity, every year during winter, seventy to eighty thousand migratory birds from far-away places visit the sanctuary. Meandering flow of river Kulik and the lush greenery in the sanctuary gives a refreshing touch of the nature. The most prominent varieties in the Sanctuary includes Woodpeckers, Kingfishers, Red Vented Indian Bulbul, Black Drongo (*Fingey*), Kite (*Cheel*), Owl etc. Open Bill Storks, Egrets, Night Herons are some of the noticeable migratory species who visit the Sanctuary every year in thousands. Established in 1970s, the Sanctuary draws a considerable number of tourists from distant areas, especially during the winters.





# Part A

## CONTENTS

	Page No.
1. Map of the district	iii
2. Motif	v
3. Foreword	1
4. Preface	3
5. Acknowledgements	4
6. History and Scope of the District Census Handbook	5
7. Brief history of the district	6
8. Analytical Note	13
(i) Physical Features	(a) Location and Size (b) Physiography (c) Flora and Fauna (d) Drainage (e) Climate (f) Natural Economic Resources
(ii) Census Concepts and Definitions	23
(iii) Non-Census Concepts and Definitions	28
(iv) Census Findings	(a) Distribution of Population in Rural and Urban Areas (b) Size-Class and Status of Towns with Population, Growth Rate, Density of Population, Sex Ratio, Work Participation Rate, Literacy Rate, Religion, Availability of University Education in the District (c) Mother Tongue, Scheduled Castes and Scheduled Tribes in the District from earlier Census Decades
(v) Brief Analysis of Inset Tables based on Primary Census Abstract, 2011 (Inset Tables 1-35)	47
(vi) Brief Analysis of Inset Tables based on Village Directory and Town Directory Data, 2011 (Inset Tables 36-45)	71
(vii) Major Social and Cultural Activities of the District like Festivals and Fairs	81
(viii) Brief Description of Places of Religious, Historical or Archaeological Importance and Places of Tourist Interest of the District	85
(ix) Major Characteristics of the District, Contribution of the District in the form of Historical Figures Associated with the District	85
<b>Village and Town Directory</b>	
9. Scope of Village Directory and Town Directory	89
10. Brief Note on Village and Town Directory including Abbreviations used in Town Directory	91
11. <b>Section I - Village Directory</b>	
(A) List of Villages merged in Towns and Outgrowths, 2011 Census	99

<b>(B) C.D. Block wise presentation of Village Directory Data</b>		
(a)		
(i)	Chopra C.D. Block Map showing Block boundaries	
(ii)	Alphabetical list of Villages of Chopra C.D. Block along with location Code 2001 and 2011	103
(iii)	Presentation of Village Directory Data of Chopra C.D. Block	106
(b)		
(i)	Islampur C.D. Block Map showing Block boundaries	
(ii)	Alphabetical list of Villages of Islampur C.D. Block along with location Code 2001 and 2011	139
(iii)	Presentation of Village Directory Data of Islampur C.D. Block	142
(c)		
(i)	Goalpokhar-I C.D. Block Map showing Block boundaries	
(ii)	Alphabetical list of Villages of Goalpokhar-I C.D. Block along with location Code 2001 and 2011	175
(iii)	Presentation of Village Directory Data of Goalpokhar-I C.D. Block	180
(d)		
(i)	Goalpokhar-II C.D. Block Map showing Block boundaries	
(ii)	Alphabetical list of Villages of Goalpokhar-II C.D. Block along with location Code 2001 and 2011	223
(iii)	Presentation of Village Directory Data of Goalpokhar-II C.D. Block	228
(e)		
(i)	Karandighi C.D. Block Map showing Block boundaries	
(ii)	Alphabetical list of Villages of Karandighi C.D. Block along with location Code 2001 and 2011	281
(iii)	Presentation of Village Directory Data of Karandighi C.D. Block	286
(f)		
(i)	Raiganj C.D. Block Map showing Block boundaries	
(ii)	Alphabetical list of Villages of Raiganj C.D. Block along with location Code 2001 and 2011	339
(iii)	Presentation of Village Directory Data of Raiganj C.D. Block	344
(g)		
(i)	Hemtabad C.D. Block Map showing Block boundaries	
(ii)	Alphabetical list of Villages of Hemtabad C.D. Block along with location Code 2001 and 2011	407
(iii)	Presentation of Village Directory Data of Hemtabad C.D. Block	410
(h)		
(i)	Kaliaganj C.D. Block Map showing Block boundaries	
(ii)	Alphabetical list of Villages of Kaliaganj C.D. Block along with location Code 2001 and 2011	443
(iii)	Presentation of Village Directory Data of Kaliaganj C.D. Block	448
(i)		
(i)	Itahar C.D. Block Map showing Block boundaries	
(ii)	Alphabetical list of Villages of Itahar C.D. Block along with location Code 2001 and 2011	501
(iii)	Presentation of Village Directory Data of Itahar C.D. Block	508
<b>(C) Appendices to Village Directory Data</b>		
Appendix I	: Summary showing total number of villages having Educational, Medical and other amenities in villages – C.D. Block level	571

Appendix I A	: Villages by number of Primary Schools	573
Appendix I B	: Villages by Primary, Middle and Secondary Schools	573
Appendix I C	: Villages with different sources of Drinking Water facilities available	574
Appendix II	: Villages with 5,000 and above population which do not have one or more amenities available	574
Appendix III	: Land Utilization data in respect of Census Towns	576
Appendix IV	: C.D. Block wise list of Inhabited Villages where no amenity other than drinking water facility is available	576
Appendix V	: Summary showing number of Villages not having Scheduled Castes population	577
Appendix VI	: Summary showing number of Villages not having Scheduled Tribes population	577
Appendix VIIA	: List of Villages according to the proportion of the Scheduled Castes to the total population by ranges	578
Appendix VIIB	: List of Villages according to the proportion of the Scheduled Tribes to the total population by ranges	605
<b>12.</b>	<b>Section II - Town Directory</b>	
(a)	Town Directory Statement I - Status and Growth History	635
(b)	Town Directory Statement II - Physical Aspects and Location Of Towns, 2009	636
(c)	Town Directory Statement III - Civic and other Amenities, 2009	637
(d)	Town Directory Statement IV - Medical Facilities, 2009	638
(e)	Town Directory Statement V - Educational, Recreational and Cultural Facilities, 2009	638
(f)	Town Directory Statement VI - Industry and Banking, 2009	640
(g)	Town Directory Statement VII - Civic and other Amenities in Slums, 2009	640
(h)	Appendix to Town Directory - Towns showing their Outgrowth with population	640

-----



## FOREWORD

The District Census Handbook (DCHB) is an important publication of the Census Organization since 1951. It contains both Census and non-Census data of urban and rural areas for each District. The Census data provide information on demographic and socio-economic characteristics of population at the lowest administrative unit i.e. of each Village and Town and ward of the District. The Primary Census Abstract (PCA) part of this publication contains Census data including data on household amenities collected during 1st phase of the Census i.e. House Listing and Housing Census. The non-Census data presented in the DCHB is in the form of Village Directory and Town Directory contain information on various infrastructure facilities available in the village and town viz. education, medical, drinking water, communication and transport, post and telegraph, electricity, banking, and other miscellaneous facilities. Later on, the Telegraph Services were closed by the Government of India on 15th July, 2013. The data of DCHB are of considerable importance in the context of planning and development at the grass-root level.

2. In the 1961 Census, DCHB provided a descriptive account of the District, administrative statistics, Census tables and Village and Town Directory including Primary Census Abstract. This pattern was changed in 1971 Census and the DCHB was published in three parts: Part-A related to Village and Town Directory, Part-B to Village and Town PCA and Part-C comprised analytical report, administrative statistics, District Census tables and certain analytical tables based on PCA and amenity data in respect of Villages. The 1981 Census DCHB was published in two parts : Part-A contained Village and Town Directory and Part-B the PCA of Village and Town including the SCs and STs PCA up to Tahsil/Town levels. New features along with restructuring of the formats of Village and Town Directory were added. In Village Directory, all amenities except electricity were brought together and if any amenity was not available in the referent Village, the distance in broad ranges from the nearest place having such an amenity, was given.

3. The pattern of 1981 Census was followed by and large for the DCHB of 1991 Census except the format of PCA. It was restructured. Nine-fold industrial classification of main workers was given against the four-fold industrial classification presented in the 1981 Census. In addition, sex wise population in 0-6 age group was included in the PCA for the first time with a view to enable the data users to compile more realistic literacy rate as all children below 7 years of age had been treated as illiterate at the time of 1991 Census. One of the important innovations in the 1991 Census was the Community Development Block (CD Block) level presentation of Village Directory and PCA data instead of the traditional Tahsil/Taluk/ PS level presentation.

4. As regards DCHB of 2001 Census, the scope of Village Directory was improved by including some other amenities like banking, recreational and cultural facilities, newspapers & magazines and 'most important commodity' manufactured in a Village in addition to prescribed facilities of earlier Censuses. In Town Directory, the statement on Slums was modified and its coverage was enlarged by including details on all slums instead of 'notified slums'.

5. The scope and coverage of Village Directory of 2011 DCHB has been widened by including a number of new amenities in addition to those of 2001. These newly added amenities are : Pre-Primary School, Engineering College, Medical College, Management Institute, Polytechnic, Non-formal Training Centre, Special School for Disabled, Community Health Centre, Veterinary Hospital, Mobile Health Clinic, Medical Practitioner with MBBS Degree, Medical Practitioner with no degree, Traditional Practitioner and faith Healer, Medicine Shop, Community Toilet, Rural Sanitary Mart or Sanitary Hardware Outlet in the Village, Community Bio- gas, Sub Post Office, Village Pin Code, Public Call Office, Mobile Phone Coverage, Internet Cafes/ Common Service Centre, Private Courier Facility, Auto/Modified Autos, Taxis and Vans, Tractors, Cycle-pulled Rickshaws, Carts

driven by Animals, Village connected to National Highway, State Highway, Major District Road, and Other District Road, Availability of Water Bounded Macadam Roads in Village, ATM, Self-Help Group, Public Distribution System(PDS) Shop, Mandis/Regular Market, Weekly Haat, Agricultural Marketing Society, Nutritional Centers (ICDS), Anganwadi Centre, ASHA (Accredited Social Health Activist), Sports Field, Public Library, Public Reading Room, Assembly Polling station, Birth & Death Registration Office. In the Town Directory, seven Statements containing the details and the data of each Town have been presented viz. (i) Status and Growth History of Towns,(ii)- Physical Aspects and Location of Towns, (iii) Civic and other Amenities, (iv) Medical Facilities, (v) Educational, Recreational & Cultural Facilities, (vi) Industry & Banking, and (vii) Civic & other amenities in Slums respectively. CD Block wise data of Village Directory and Village PCA have been presented in DCHB of 2011 Census as presented in earlier Census.

6. The data of DCHB 2011 Census have been presented in two parts, Part-A contains Village and Town Directory and Part-B contains Village and Town wise Primary Census Abstract. Both the Parts have been published in separate volumes in 2011 Census.

7. The Village and Town level amenities data have been collected, compiled and computerized under the supervision of Shri Dipak Ghosh, IAS, Director of Census Operations, West Bengal. The task of Planning, Designing and Co-ordination of this publication was carried out by Dr. Pratibha Kumari, Assistant Registrar General (SS) under the guidance & supervision of Dr. R.C. Sethi, Ex-Addl. RGI and Shri Deepak Rastogi present Addl. RGI. Shri A.P. Singh, Deputy Registrar General (Map) provided the technical guidance in the preparation of maps. Shri A.K. Arora, Joint Director of Data Processing Division under the overall supervision of Shri M.S. Thapa, Addl. Director (EDP) provided full co-operation in preparation of record structure for digitization and validity checking of Village and Town Directory data and the programme for the generation of Village Directory and Town Directory including various analytical inset tables as well as Primary Census Abstract (PCA). The work of preparation of DCHB, 2011 Census has been monitored in the Social Studies Division. I am thankful to all of them and others who have contributed to bring out this publication in time.

New Delhi  
Dated : 16-06-2014

(C.Chandramouli)  
Registrar General &  
Census Commissioner, India

## PREFACE

The District Census Hand Book or DCHB is the most popular and widely used publication which is compiled and prepared by the Census Organization. The first ever DCHB was published in the year 1951. Thereafter Census Directorate is coming up with the publication of DCHB in every decadal Census and the present volume of DCHB of 2011 is seventh in the series.

Over the time, the contents of DCHB have been changing keeping in track with the requirement of the data user on different amenities. Since DCHB is a compilation of Census and non-Census data, the presentation is being done in two parts, viz. the Part-A and Part-B separately for each district. Part-A contains Village & Town Directory data with some important tables depicting availability of basic civic amenities such as drinking water facilities, educational facilities, post & telegraph facilities, banking facilities etc. at the C.D. Block/Village and Town level. Part-B on the other hand contains District Primary Census Abstract of Total Population including Scheduled Castes and Scheduled Tribes at the C.D. Block/Village level and ward level for urban units like for Statutory Towns and Census Towns. Part-B contains data for sex wise distribution of population, age group of 0-6 years, literate and illiterate, Scheduled Castes and Scheduled Tribes, worker and non-worker data, economic category i.e. cultivator, agricultural labour, household industry worker and other worker.

Apart from the above, DCHB also furnishes a variety of essential information pertaining to the district like brief history, administrative set-up, location, climate, economic resources, land use, transport, industry, trade and commerce, place of historical, archaeological and tourists importance etc. It also provides brief analysis of Census data, presentation of the data through various tables, graphs and maps that made the publication much more attractive and valuable.

While preparation of DCHBs of Census of India, 2011 our most sincere and deepest gratitude is expressed to Shri Sailesh, IAS, Registrar General and Census Commissioner, India for his constant inspiration, support and valuable suggestions. Our sincere and deepest thanks and gratitude also goes to Dr. C. Chandramouli, IAS, former Registrar General and Census Commissioner, India. Our thanks also go to Shri Kameswar Ojha, Additional Registrar General, India. The support and assistance of Dr. R.C. Sethi and Shri Deepak Rastogi, former Additional Registrar Generals, India worth special mentioning. We are also grateful to Dr. A.P. Singh and Dr. R. Joseph, former Deputy Registrar Generals (Map) for providing the technical guidance in the preparation of maps and to Dr. Pratibha Kumari, Deputy Registrar General (SS) for her overall supervision. Shri A.K. Arora, Joint Director of Data Processing Division under the overall supervision of Shri M.S. Thapa, Additional Director (EDP) provided fullco-operation in preparation of record structure for digitization and validity checking of Village and Town Directory data and the computer programming for generation of Village Directory and Town Directory data including various analytical inset tables as well as Primary Census Abstract (PCA). Heartfelt thanks to all the Officers of the Office of the Registrar General, India who contributed their share in befitting manner.

The sincere contributions made by the District Magistrates of all districts, Municipal Commissioners of Kolkata and Haora Municipal Corporations, District Census Officers, Additional District Census Officers (Officer In-charge, Census) and the Block Development Officers (BDOs) are worth mentioning. The contribution of officials of innumerable Villages, C.D. Blocks and Towns of all the districts of West Bengal are hereby greatly acknowledged for their sincere efforts in collecting the data of villages and towns under their jurisdiction.

At this Directorate level, sincere thanks are due to all those who put utmost sincerity and zeal towards the successful completion of this publication within the stipulated time. As it is not feasible to express recognitions individually, a separate page of acknowledgement is included in this publication.

Kolkata, the 25<sup>th</sup> day of July, 2016

Directorate of Census Operations, West Bengal

## Acknowledgements

- A. The Directorate of Census Operations, West Bengal respectfully acknowledges the devoted, sincere hard work rendered by about two lakhs Census Enumerators, Supervisors and Officials at the District, Block and Municipal levels without whose heroic efforts, the Census 2011 could never be undertaken.
- B. The Census Directorate, West Bengal also gratefully acknowledges the sincere and dedicated work of the following officers/officials of this Directorate associated with the preparation of this District Census Hand Book, 2011 whose hard-work, dedication and diligence has made the publication of this volume possible.

### Drafting Scrutiny and Finalization of Analytical Notes :

Shri Pranab Kr. Majumdar	Joint Director (Retired)	Dr. Palash Chandra Coomar	Joint Director
Shri Subhash Dasgupta	Deputy Director	Shri Arunasish Chatterjee	Deputy Director
Shri P.P. Joy	Deputy Director	Smt. Keka Ghosh	Asstt. Director
Shri Subhasish Chatterjee	Asstt. Director	Smt. Parnalekha Dasgupta	Asstt. Director
Smt. Moumita Guha	Asstt. Director	Smt. Sayantika Basu	Asstt. Director
Smt. Tandra Dutta	Asstt. Director	Dr. Utpal Kumar Mandal	Sr. Geographer
Shri Prasun Ganguly	D.E.O. Grade-B		

### Data Processing and Generation of Tables at DCO level, Validation of Data, Drafting of Write-Ups :

Smt. Lopamudra Ghosal	S.I. Grade I	Shri Siddhartha Chatterjee	S.I. Grade I
Shri Sandip Kumar Panja	S.I. Grade I	Shri Sujita Kumar Pradhan	S.I. Grade I
Shri Tarun Sarkar	S.I. Grade I	Shri Arvind Kushwaha	S.I. Grade I
Smt. Nayana Nandan	S.I. Grade I	Smt. Debsmita Mazumder	S.I. Grade I
Shri Prasun Ganguly	D.E.O. Grade B	Shri Bibhas Kanti Hira	D.E.O. Grade B
Smt. Arpita Ghosh	Former Compiler	Smt. Hemlata Singh	Former Compiler
Smt. Aditi Goswami	Compiler	Shri Deepak Kumar	Compiler

Officers and Officials of Data Centre

### Preparation of Maps :

Shri Kailash Das	Research Officer (Map)	Dr. Utpal Kumar Mandal	Sr. Geographer
Shri Pradeep Kumar Das	Sr. Drawing Assistant	Smt. Suman Topno	Sr. Draughtsman
Shri Kartick Murmu	Sr. Draughtsman	Shri Asok Mondal	Sr. Draughtsman
Shri Prashanta Roy	Sr. Draughtsman	Shri Sanjib Das	Sr. Draughtsman
Shri Tapan Bhattacharjee	Sr. Draughtsman	Shri Kaushik Bhattacharya	Sr. Draughtsman

### Preparation of Camera Ready Copy :

Shri Prasun Ganguly	D.E.O. Grade B
---------------------	----------------

### Preparation of e-book :

Shri Prashant Kumar	Sr. Supervisor	Shri Prasun Ganguly	D.E.O. Grade B
Shri Bibhas Kanti Hira	D.E.O. Grade B	Shri Prashanta Roy	Sr. Draughtsman

### ORGI – Data Processing Division :

Shri Jaspal Singh Lamba	Deputy Director	Ms. Usha	Asstt. Director
Shri Anurag Gupta	DPA Grade 'A'	Shri Mukesh K. Mahawar	DPA Grade 'A'
Ms. Shagufta Nasreen Bhat	DRA Grade 'A'	Ms. Kiran Bala Saxena	Sr. Supervisor



## **HISTORY AND SCOPE OF THE DISTRICT CENSUS HANDBOOK**

The need of data at the grass root level for the administrative and planning purposes at sub micro level as well as academic studies prompted the innovation of District Census Handbook. District Census Handbook is a unique publication from the Census organization which provides most authentic details of Census and non-Census information from village and town level to district level. The District Census Handbook was firstly introduced during the 1951 Census. It contains both Census and non-Census data of urban as well as rural areas for each district. The Census data contain several demographic and socio-economic characteristics of the lowest administrative unit i.e. of each village and town and ward of the district. The non-Census data comprise of data on availability of various civic amenities and infrastructural facilities etc. at the town and village level which constitute Village Directory and Town Directory part of the DCHB. The data of DCHB are of considerable importance in the context of planning and development at grass-root level.

In 1961 Census DCHB provided a descriptive account of the district, administrative statistics, Census tables and village and town directory including Primary Census Abstract. This pattern was changed in 1971 Census and the DCHB was published in three parts: Part-A related to village and town directory, Part-B to village and town PCA and Part-C comprised analytical report, administrative statistics, district Census tables and certain analytical tables based on PCA and amenity data in respect of villages. The 1981 Census DCHB was published in two parts: Part-A contained village and town directory and Part-B the PCA of village and town including the SCs and STs PCA up to tahsil/town levels. New features along with restructuring of the formats of village and town directory were added into it. In Village Directory, all amenities except electricity were brought together and if any amenity was not available in the referent village, the distance in broad ranges from the nearest place having such an amenity, was given.

The pattern of 1981 Census was followed by and large for the DCHB of 1991 Census except the format of PCA. It was restructured. Nine-fold industrial classification of main workers was given against the four-fold industrial classification presented in the 1981 Census. In addition, sex wise population in 0-6 age group was included in the PCA for the first time with a view to enable the data users to compile more realistic literacy rate as all children below 7 years of age had been treated as illiterate at the time of 1991 Census. One of the important innovations in the 1991 Census was the Community Development Block (C.D. Block) level presentation of village directory and PCA data instead of the traditional Tahsil/Taluk/PS level presentation.

As regards DCHB of 2001 Census, the scope of Village Directory was improved by including some other amenities like banking, recreational and cultural facilities, newspapers & magazines and 'most important commodity' manufactured in a village in addition to prescribed facilities of earlier Censuses. In Town Directory, the statement on Slums was modified and its coverage was enlarged by including details on all slums instead of 'notified slums'.

The scope and coverage of Village Directory of 2011 DCHB has been widened by including a number of new amenities in addition to those of 2001. In the Town Directory, seven Statements containing the details and the data of each town have been presented viz.; (i) Status and Growth History of towns, (ii) Physical Aspects and Location of Towns, (iii) Civic and other Amenities, (iv) Medical Facilities, (v) Educational, Recreational & Cultural Facilities, (vi) Industry & Banking and (vii) Civic & other amenities in Slums respectively. CD Block wise data of Village Directory and Village PCA have been presented in DCHB of 2011 Census as presented in earlier Census. The data of DCHB 2011 Census have been presented in two parts, Part-A contains Village and Town Directory and Part-B contains Village and Town wise Primary Census Abstract. Both the Parts have been published in separate volumes in 2011 Census.

## **Brief history of the District :**

On 15th of August 1947 India got freedom from the British rule. India was divided and given birth to a new country named Pakistan. Pakistan was constituted with two parts, viz. West Pakistan and East Pakistan (present Bangladesh). East Pakistan was formed dividing Bengal and in the same way, the district Dinajpur was also bifurcated. Approximately two third of the Dinajpur district was included in East Pakistan and one third was within India and was named West Dinajpur. On 1st of April 1992, West Dinajpur was further subdivided into Uttar (North) Dinajpur and Dakshin (South) Dinajpur for proper administrative convenience. The history of Dinajpur starts some 2000 years back. Uttar Dinajpur is rich in mythological, historical, archaeological, religious, cultural and natural heritages. The glory of Buddhism and Jainism, the shining history of the rule of The Mauryas, The Guptas, The Palas, The Senas, the reign of the Muslim invaders, the active participations of the local people in the national movement and the struggle for freedom made the history of the district very prosperous.

In ancient times, undivided Dinajpur was a part of the Pundra Kingdom. The community of the Pundra Kingdom was known as the Pundras. It is believed that the origin of the state of Pundras was derived from Aitareya Brahmana. Some are of the opinion that the Pundras are from the first chapter of Mahabharata and Haribangsha. The archaeological ruins of Pundrabardhan (present Mahasthangar), the capital of the Pundra kingdom can still be seen in the western bank of Korotoa river in Bagura district, Bangladesh. There were also two other towns of Pundra namely, Gourpur and Kotibarsha. Presently Bangar is situated beside river Punarbhaba in Gangarampur was once known as Kotibarsha. The name Kotibarsha transformed into Kotikpur, Devigarh, Devikot and Devakot during the reign of Mauryas, Guptas, Palas and Muslims respectively. But the name of Bangar, after the name of King Bana, has outshined all other names and is still prevalent. Mythologically, Kotibarsha came under the rule of the King Birat after the defeat and assassination of King Bana by Lord Krishna. The capital of Birat is presently known as Bairhatta in Harirampur.

The establishment of Mauryan Empire in 4th century B.C. helped the spread Jainism in Dinajpur district. It is said that Jain guru Bhadrabahu was born in Kotikpur i.e. in Gangarampur. Bhadrabahu was the Jain guru of Chandra Gupta Maurya, the founder of the Mauryan Empire. The archaeological excavations at Bangar and the inscriptions found from different parts of Dinajpur prove the fact that the entire district along with the whole Pundrabardhana was a part of the Mauryan Empire. The Gupta reign continued till the middle of the 6th century A.D. and in the course of time this district was crowned with the glory of the Gupta rule. The discovery of a number of inscriptions of the Gupta period in the district bears ample testimony to the sway of the Guptas over Pundrabardhana. Copper plate inscriptions found herein offer valuable information about certain aspects of the administration of the country during the reign of the Gupta kings. The inscriptions reveal an efficient and methodical administration during this period and the use of gold and silver coins testify the prosperity of the country.

After the end of the Gupta reign, the Pala dynasty founded by Gopala ruled for about 20 years (750-770). The district witnessed a splendid period of the Palas. Many places, ponds etc. are named after the Pala rulers. Mahipal pool situated in Kushmandi C.D. Block was named after Mahipal-II who dug the tank. The empire reached its peak under Dharmapala and Devpala. Dharmapala extended his Empire into northern parts of Indian sub-continent and Devpala, successor of Dharmapala, expanded the Empire to cover much of South Asia and beyond. The Palas though patronized Mahayana Buddhism, never deprived people professing other religions. The Pala Empire is still considered as the Golden Era of Bengal. The people of Bengal never reached such height of power and glory to that extent.

The Pala dynasty ruled came to an end with the defeat of Madan Pala (1143 – 1162) by Vijay Sen of the Sen Dynasty after a rule for about four hundred years. During the 11th and 12th centuries, the Sena Empire ruled over Bengal though they ruled over North Bengal for a short span of time. Vijay Sen, Ballal Sen, Lakshman Sen were the Sen Rulers who ruled in the 12th century A.D.

At the beginning of the thirteenth century, in 1204 to be precise, Ikhtiyar Uddin Muhammad Bin Bakhtiyar Khilji, a Turkish General, attacked Nabadwip, Nadia in Bengal with only eighteen soldiers (who were mistaken with horse traders) and defeated Lakshman Sen. Lakshman Sen managed to escape. Even after conquering Nadia the centre of power was in Devakot (now Gangarampur) as he established his capital at Devakot and from here in 1206 he conducted the famous Tibet March with as many as ten thousand soldiers. The Tibet expedition was a complete failure and he was assassinated by Ali Mardan Khilji, while he was lying ill at Devakot on his return from Tibet. Muhammad Shiran Khilji (one of the officers of Bakhtiyar Khilji) defeated Ali Mardan and imprisoned him and was empowered as the ruler of Lakhnawati. Later on the capital was transferred from Devakot to the historic city of Pandua first and then to Gour. From 1227-87 AD no less than fifteen chiefs were in authority at Lakhnawati and of them ten were Mamluks of the Imperial Court of Delhi. The history of this period is a shocking record of internal dissensions, usurpations and murders.

The great Mughal Emperor Akbar conquered Bengal in 1585 AD. During his reign, the district of Dinajpur was probably controlled by the Sarkars of Tajpur and Panjara. In the reign of Akbar, we find the first authentic traces of the great *zamindari* family of Dinajpur, with which for the next two centuries the history of the district is closely interwoven. No incident worthy of note appears to have taken place in the district of Dinajpur during this long period of about two hundred years, during which Bengal remained under the control of the Mughals.

The district came under control of the East India Company in 1765, the year in which the East India Company obtained the Diwani of Bengal. They appointed Muhammad Reza Khan as their *Naib* or deputy at Murshidabad. In order to acquire control over the administration, they had forced Najm-ud-daulah, Mir Jafar's son, to consent to the appointment of the same Muhammad Reza Khan as his deputy as well. Madnawati, situated in the northern part of Bamangola of present Maldah district was once in Dinajpur district. At the beginning of British rule, an indigo factory was established here and William Carey, the famous English Baptist missionary known as the father of modern missions, joined as the manager. He was a social reformer. He involved himself in many social activities. He worked for the development and spread of education. He opened a school. In 1798 he bought a printing machine from Kolkata to print books in Bengali. But the indigo factory was closed down in 1799.

During the later half of the 18th century, the district was subjected to the plundering raids of the *Sanyasis* and *Fakirs*. Some of these *Sanyasis* settled down and acquired properties in many places of Dinajpur district. It may be recalled that the early Muslim colonisers activity patronised these *Fakirs* and *Auliyas*, the holy men of Islam, who acted as the vanguard of the army in the hitherto unconquered regions. These *Sanyasis* and *Fakirs* used to enter the district from places in Western India ostensibly for pilgrimage but in reality, to collect treasures by plundering the people. Warren Hastings curbed the activities of the *Sanyasis*, but the *Fakirs* continued to oppress the people of the district even as late as 1799. The East India Company took vigorous measures to bring them to book and by the beginning of the 19th century these activities were completely stopped.

The Rebellion of 1857 left the district undisturbed. The most important result of the Rebellion was that the administration of the affairs of India was taken over by the British Government and the East India Company ceased to exist.

The administration of the British, no doubt, had secured peace and some kind of

justice on the inhabitants but the discrimination that was made between Englishmen and Indians in various spheres of administration gradually built up a store of resentment against the British Government.

This district played a leading and especially a militant role during the independence movement against the British imperialism. In 1905, the Secretary of State agreed to the Government of India's new scheme of Partition of Bengal into two parts with the exception of the Darjeeling district, by separating Dacca and Chittagong Divisions to form a new province of East Bengal and Assam. This proposal to divide Bengal was made for administrative convenience and for ensuring advancement in East Bengal and Assam in the fields of education, etc. This move was strongly opposed by the people of the district. Lal Mohan Ghosh suggested that all honorary magistrates and all members of district boards, municipal commissioners and *panchayats* should resign in a body and national mourning should be observed for twelve months during which the people should not participate in any public rejoicing. The partition was however, proclaimed in September 1905. The reaction in the district to this proclamation was sharp and *Maharaja* Girija Nath Roy took leading part in the agitation against the partition. With the announcement of the partition of Bengal in 1905, a lot of agitation and rebellion was seen in all of Bengal including the Dinajpur district. Branches of revolutionary organizations like Brati Samiti, Anushilan Samiti was opened in various places within the district. By the First World War, revolutionary movement continued in the district of Dinajpur. When the struggle for freedom began in 1919; local Congress leaders of Balurghat promoted the ideals of the Congress throughout the sub-division. Primary Congress Committees were organised even in remote villages. Parallel administration was set up. The well-known revolutionary, Purna Chandra Das was arrested by the police in Dinajpur district in 1924. The Swarajya Party, in accordance with its avowed object, succeeded in capturing the seats in Balurghat and Dinajpur Local Boards. In 1928 there was a *hartal* (strike) in Dinajpur in protest against the Simon Commission. In 1930 *hartals* and picketings were resorted to by the people of Dinajpur in protest against Gandhiji's arrest. Dinajpur was a troubled district according to the Government's reports. During the months of June and July, 1932, under the leadership of Swarajya Party, the *Santhals* at Akchha in Gangarampur stopped paying rents, *chowkidari* taxes etc. As a result they came into direct clash with the police. Dinajpur continued to figure in the reports of the Government as a troubled district. On 28th October 1933, the railway station of Hilli was raided by a group of young men dressed in military uniform. The station staff offered strong resistance and there was an exchange of fire. As a result the night guard of the railway station sustained serious injury and died in the hospital. The raiders who belong to the Anushilan Samiti hoisted the national flag on the station building and decamped with a large amount of money. However all the men who were involved in the raid were finally arrested and sentenced to rigorous imprisonment including transportation for life.

Hindus and Muslims of the district jointly took part Khilafat movement of 1920. In 1942, Purna Chandra Das was arrested at Dinajpur. During the 1942 - Quit India Movement, the people of Balurghat acted in a noteworthy manner. On 13th September night about eight thousand people from the rural areas assembled at Dangighat on the western bank of the river Atreyee. Under the leadership of local Congress leader, Saroj Ranjan Chatterjee, they formed a procession in the next morning and proceeded to Balurghat and besieged the town. They damaged raided and set fire to the important Government offices and buildings. At last the movement was suppressed by strong hands and there were large scale arrests.

## **Administrative Set-up of the District:**

### **(i) Region of the state where district is located :**

The District of Uttar Dinajpur came into existence on 1st April, 1992 after the bifurcation of erstwhile West Dinajpur District. The District lies between 25°11' North latitude to 26°49' North latitude and 87°49' East longitude to 90°00' East longitude occupying an area of 3,140 Sq. Km. enclosed by Bangladesh on the East, Bihar on the West, Darjeeling & Jalpaiguri District on the North and Malda District on the South.

### **(ii) Total number of C.D. Blocks or the next Administrative units of the district and changes therein including jurisdictional changes during 2001-2011 :**

There are two Sub-Divisions in the district namely Raiganj (District Headquarters) and Islampur. There are 9 Police Stations namely, 1) Chopra, 2) Islampur, 3) Goalpokhar, 4) Chakalia, 5) Karandighi, 6) Raiganj, 7) Hemtabad, 8) Kaliaganj, and 9) Itahar. There are a total of 9 C.D. Blocks in the district namely 1) Chopra, 2) Islampur, 3) Goalpokhar-I, 4) Goalpokhar-II, 5) Karandighi, 6) Raiganj, 7) Hemtabad, 8) Kaliaganj, and 9) Itahar.

### **(iii) Total number of Towns/Villages :**

In Uttar Dinajpur district there are 2 Sub-Divisions Raiganj & Islampur, 110km. apart from each other. There are 4 Municipalities i.e. Raiganj, Kaliaganj, Dalkhola and Islampur and 5 Census Towns namely Chopra (CT), Hanskunda (CT), Nachhratpur Katabari (CT), Kasba (CT) and Itahar (CT). There are 98 Gram Panchayats covering 1,494 villages as per 2011 Census.

### **(iv) If the district is newly created, the area from which it has been carved out :**

It is not a newly created district.

### **(v) Urban Local Bodies :**

India has seen the formation of urban local bodies since the time of Indus Valley Civilization. The first Municipal Corporation was set up at erstwhile Madras (now Chennai) under a charter granted by James-II during the British rule in 1687. There are different types of urban local bodies, namely, Municipal Corporations, Municipal Councils, Municipalities, Notified Area Committees, Cantonment Boards etc. Except the Cantonment Boards all other types of municipal bodies are governed by the state municipal laws. Cantonment Boards are controlled by the Central Act called Cantonment Acts, 1924. A municipality is constituted with elected members of the inhabitants of a city or town and municipal corporations, and is created by the enactment of State Legislatures or of Parliament in case of Union Territories. The area which does not fulfil all the conditions laid down as necessary for the constitution of a municipality or it may also be created for newly developing towns or areas are known as Notified Area Committee. Except Notified Area, the councils of all these corporate bodies comprise of elected members of the public through adult franchise (citizen of 18 years and above) based on

secret ballot. The notified area is governed by the state governments through a body nominated by it. Apart from overall planning, creation and maintenance of Civil Administration, the primary object of every urban local body is to provide certain civic amenities to the people. Uttar Dinajpur district has 4 Municipalities and 98 Gram Panchayats covering 1,494 villages during 2011 Census.

**(vi) Civil Administration :**

The District comprises of 2 Sub-Divisions Raiganj & Islampur with Raiganj being the District Head Quarters. There are 4 Municipalities i.e. Raiganj and Kaliaganj in Raiganj Sub-Division and Dalkhola and Islampur in Islampur Sub-Division. There are 5 Census Towns namely Chopra (CT), Hanskunda (CT), Nachhratpur Katabari (CT), Kasba (CT) and Itahar (CT). There are 9 Blocks and 98 Gram Panchayats covering 1,494 villages during 2011 Census. The C.D. Blocks under Raiganj sub-division are Hemtabad (with 5 Gram Panchayats), Itahar (with 12 Gram Panchayats), Kaliaganj (with 8 Gram Panchayats) and Raiganj (with 14 Gram Panchayats Towns). C.D. Blocks under Islampur sub-division are Chopra (with 8 Gram Panchayats), Islampur (with 13 Gram Panchayats), Goalpokhar-I (with 14 Gram Panchayats), Goalpokhar-II (with 11 Gram Panchayats), Karandighi (with 13 Gram Panchayats). There are 9 Police Stations and 7 Police out-posts in the district.

---

## **Analytical Note**

---





## Analytical Note

### Physical features :

#### (a) Location and Size :

Uttar Dinajpur District lies between 25°11' North latitude to 26°49' North latitude and 87°49' East longitude to 90°00' East longitude. The area of the district is 3,140 km<sup>2</sup>. The district is enclosed by Panchagarh, Thakurgaon and Dinajpur districts of Bangladesh on the East, Kishanganj, Purnia and Katihar districts of Bihar on the West, Darjeeling district and Jalpaiguri district on the North and Malda district and Dakshin Dinajpur district on the South.

#### (b) Physiography :

The region is flat and sloping gently towards South. There is no hill in the district and the highest elevation doesn't exceed 30 metres. The region is divided into 2 sub-micro regions i.e. (a) Islampur-Goalpokhar Plain (b) Sudhani-Mahananda-Gamari Plain.

The soil of the district may be classified as old alluvium, alluvium and new alluvium. The texture of old alluvium varies from stiff clay to clay loam. The soil is deep and in reaction neutral to slightly acidic. The district is flat in general with a very gentle slope from North to South as a result of which the rivers generally have the same direction. Nagar, Mahananda, Kulik, Gamari, Tangan are the main rivers of the district.

#### (c) Flora & Fauna :

This district is not deficient in vegetation. Here *khejur*, jackfruits, mango, custard apple, tal and coconuts are available. Tropical type of forest is found in this region but very few in numbers. In the forest *sal*, *sisu*, *segun*, bamboo, hijal and *palash* trees are grown. The plantation of teak trees has also been undertaken in the region. Paddy and jute are the principal cash crops. Jute is mostly grown in the Islampur and Chopra C.D. Block area. Some tea gardens are also found in the Islampur sub-division of the district.

The Raiganj Wildlife Sanctuary. Raiganj Wildlife Sanctuary (also popularly known as Kulik Bird Sanctuary) is situated 4 km. North from the centre of Raiganj town, the district headquarters. NH 34 runs beside the sanctuary. Raiganj is 425 km. from Kolkata and 181 km from Siliguri. The development of the area began in 1970, as part of the social forestry programme of the Government of West Bengal. The department planted tree species like kadam, jarul, sisoo and eucalyptus which were classified as tropical dry deciduous forest. With the Asian Openbill and other species of migratory birds flocking to the artificial forest during the hatching season, it was officially designated as the "Raiganj Wildlife Sanctuary" in the year 1985. It is popularly known as Kulik Bird Sanctuary because the river Kulik flows beside the sanctuary. It is claimed by some to be the second largest bird sanctuary in Asia after the Bharatpur Bird Sanctuary, now known as Keoladeo National Park in Rajasthan, India. The area of the sanctuary is around 1.30 km<sup>2</sup>. The core area is about 0.14 km<sup>2</sup> and the rest is buffer area. The Kuluk river flows around part of the sanctuary and acts as the boundary in its Eastern and Southern parts. The shape of the sanctuary is that of the English alphabet "U". The sanctuary has a network of artificial canals connected with the river Kulik. During monsoon the river water enters the sanctuary, which supports a wide variety of foods for the birds, particularly for the Asian Openbill, whose main diet is apple snail. The sanctuary is home to 164 species of birds. Several types of migratory birds arrive here each year from South Asian countries and coastal regions. They start arriving from the month of June. The migratory species includes Openbill Storks, Egrets, Night Herons and Cormorants. The resident birds are Kites, Flycatchers, Owls, King Fishers, Wood Peckers, Drongoes, etc. According to a Census, in 2008, around 91,540 birds visited the sanctuary. Every year, an average of 70,000 to 80,000 migratory birds from all over the world visit the sanctuary. The species called heronry is known to breed in a colony, but there are very few heronries in India, particularly those that are well protected against human greed. Ornithologically,

Raiganj Wildlife Sanctuary is a very important heronry. As per the breeding population data of Asian Openbills, the sanctuary reveals that it regularly supports 32-40 per cent of the existing population of Asian Openbills of South Asia. A heronry, which supports such a high percentage of Asian Openbills, is not only a nationally important heronry but also an internationally important heronry. The number of tourists visiting the sanctuary has been rising. The district administration has constructed the Raiganj Kulik Park, close to the sanctuary, with the objective of enhancing the beauty of the area. Funds were collected from Border Area Development Project, MP Local Area Development Fund, Uttar Banga Unnayan Parshad, Rastriya Samavikash Yojona, National Food for Work and MLA Local Area Development Fund. During the period from December to February, numerous visitors from different districts of West Bengal and Bihar visit the sanctuary, and a large number of them organise picnics. They not only disturb the birds but also dirty the place. Raiganj social forestry division has decided to construct a picnic spot at Bhattadighi nearby, with water facilities, some shades, toilets, a small park and a foot track. During February, 2011 Nature Interpretation Centre is an added feather to Raiganj Wildlife Sanctuary. The important feature of the sanctuary is displayed here through models, charts and photograph.

**(d) Drainage :**

Mahananda, Nagar, Gamari, Chhiramati (Srimati) and Tangan are the main rivers of the district. The general direction of the main rivers is from North to South to their ultimate destination to river Ganga. The beds of the rivers are as a general rule well below the level of the country. Therefore profuse rains can cause flood. The channels of the rivers are well marked and are almost constant. The rivers and streams of Uttar Dinajpur are of little use for the purpose of communication during the greater part of the year when there is dry season. There is good reason to suppose that the river beds are getting shallow through deposition of silt.

**River Mahananda :** The Mahananda is formed within the district of Darjeeling known there as Mahanadi. It flows South-Westerly direction after forming the North-Western boundary of the Uttar Dinajpur district. At Mukundapur in Itahar C.D. Block it is joined by the river Nagar, and flows as a combined stream along the boundary of Uttar Dinajpur and Maldah for a considerable distance and enters Bihar at last.

**River Nagar :** Originated from the country of Bangladesh, Nagar rivers flows into the district of Uttar Dinajpur at the tri-junction point of Bangladesh and Raiganj and Karandighi. It finally joins the Mahananda after flowing between Raiganj and Karandighi. Nagar has two principal tributaries namely the Nona or Gandhar and the Kulik, both flowing through Raiganj. Both the tributaries are in moribund condition as there is water scarcity of the mother rivers. Another tributary, the Sui river proceeds from West to East and is navigable during the monsoon season.

**River Gamari :** The Gamari originates from Randhariparabil areas in Kaliaganj and flowing on a meandering course for about 26 km. (about 16 miles) more or less in the Southern direction, meets the river Sui in Itahar. It is also navigable in monsoon season.

**River Chhiramati / Srimati :** River Chhiramati flows along the Southern and South-Eastern boundary of the district. It gets its waters from some marshes in Kaliaganj. It is a sluggish stream and not of much importance to the district.

**River Tangan :** Rising from Bangladesh, Tangan enters the district of Uttar Dinajpur at the bi-junction point of Bangladesh and Kaliaganj. Flowing through Kaliaganj for some distance it soon enters Dakshin Dinajpur. It is a fairly large river and navigable by boats throughout the year.

**River Kulik :** River Kulik enters district Uttar Dinajpur in a North- South flow from Bangladesh creating the natural boundary between C. D. Blocks Raiganj and Hemtabad. The river meeting with another small stream, passes beside the Raiganj Town. The famous

Raiganj Bird Sanctuary with its lush green vegetation is situated on the bank of river Kulik.

**Main water features such as tank, lake reservoir etc.**

Almost every village of Uttar Dinajpur district has a tank or two in it. Village Amati (Itahar) still bears certain tanks which are reminiscent of the Pal period. There is also a tank in Patiraj village (Itahar C.D. Block). Fakirdighi of Mirual (Raiganj C.D. Block) is famous for Sultan Hossain Shah's association with it. Three villages namely Chhotoparua, Barganda and Susihar, 5 kilometres away from North of Raiganj have 48 ponds and popular belief are that they were excavated by King Birat (of the Mahabharat age) for the purpose of cattle-farming. Baliadighi of Balia village (Raiganj C.D. Block) was excavated for bathing of horses by a Jaigirdar in the 17th Century. Hossaindighi of Chopra C.D. Block is said to be excavated by Sultan Hossain Shah himself.

**(e) Climate :**

Uttar Dinajpur district it is not as hot and humid as it is situated to the North of the Tropic of Cancer. The Himalayan region helps the district to remain cool and comfortable. The summer begins from the middle of March with May being the hottest month. The yearly average temperature in degree Celsius from 2007-2011 is shown here under :

<u>Year</u>	<u>Maximum</u>	<u>Minimum</u>	<i>(In Degree Celsius)</i>
2007	40°C	11°C	
2008	40°C	9°C	
2009	41°C	10°C	
2010	40°C	7°C	
2011	37°C	5°C	

*(Source : District Statistical Hand Book, Uttar Dinajpur, 2010-11)*

Monsoon enters the district in the early part of June and lasts till September. The monsoon showers are fairly heavy in the district and it taper off from the end of September. The district is flood prone. Winter starts from the middle of November. The winter is cold and dry but it is really pleasant. The sky is generally cloudless at this time. January is the coldest month of the year. From 2007-2011 the average rainfall in the district is recorded to be 1,645 mm. Yearly average of rainfall is shown here under :

<u>Year</u>	<u>Annual Rainfall (in mm.)</u>
2007	1518
2008	1505
2009	1521
2010	1588
2011	1785

*(Source : District Statistical Hand Book, Uttar Dinajpur, 2010-11)*

Except in late summer and the monsoon, the winds are generally moderate. The wind flows mainly from South to East during the monsoon season. In post monsoon season the wind is variable. In the cold season they are from West to North and in the summer season they are Southerlies and South-Westerlies.

**(f) Natural Economic Resources :**

**(i) Forestry :** The forest area of district Uttar Dinajpur mainly consists of Mixed Deciduous type vegetation of the Northern tropics. The distribution of forests is irregular and mostly spread in small pockets. There are some pockets of natural forests and comprises of sal trees except a small patch in Rajabhum-mouza in Chopra C.D. Block which is of seed/seedlings origins. One of the important pocket of the forest area is built around the shore of river Kulik near the Raiganj Bird Sanctuary. The area under Raiganj (Kulik) Bird Sanctuary is around 1.5 Square Kilometres. At present the total area under

these forests in the district is around 600 Hectares. The most common species found within the forests area are Sissoo (*Dalbergia Sissoo*), Simul (*Bombex Ceiba*), Siris (*Albizzia Lebbeck*), Akashmoni (*Acacia Auriculiformis*), Khair (*Acacia Catechu*), Lali (*Amoora Wallichii*), Khadam (*Anthocephalus Kadamba*), Mingiri (*Cassia Siamea*), Sidha (*Lagerstroemia Perviiflora*), Jarul (*Lagerstroemia Speciosa*), Sal (*Shorea Robusta*), Sheora (*Strebulus Asper*), Arjun (*Terminalia Arjuna*) etc. Teak (*Tectona Frandis*) is also available sporadically in some patches. Although, due to lack of large forests, the economic dependence on the forests of the habitants of the district is limited, some Saw mills and Industrial Units making ply-wood are functioning. Beside Kulik Bird Sanctuary, one small forest area named Sap Nikla forest in C. D. Block Chopra is also being developed.

**(ii) Minerals & Mining :** The district is free from any underground deposits of minerals or mining product.

**(iii) Soil & Cropping Pattern :** In general, the region is flat and sloping gently towards South. Barind Tract - a geological formation of old alluvium covers the region and extends further South. With highest elevation is only 30 metres the district has no hills. The soils have formed recently and having shallow black and brown alluvial soils consisting of sandy loam mixed with gravels. Paddy and jute grows generally in the low land regions. Islampur, Goalpokhar-I and Chopra C.D. Blocks area has immense tea plantation and have many big and small tea gardens. Hereunder year wise (from 2006-07 to 2010-11) area under principal crops in the district is shown.

**Area under Principal Crops in the district of Uttar Dinajpur**

Crops	(in thousand hectares)				
	2006-07	2007-08	2008-09	2009-10	2010-11
(1)	(2)	(3)	(4)	(5)	(6)
<b>Food Grains :</b>					
1. Rice	256.3	281.1	284.5	256.4	249.5
Aus	2.5	2.1	2.1	0.3	0.3
Aman	164.6	185.3	188.2	181.7	177.6
Boro	89.2	93.7	94.2	74.4	71.6
2. Wheat	35.2	36.5	30.4	34.4	36.0
3. Barley	0.1	*	*	*	*
4. Maize	12.0	12.2	27.3	32.1	27.2
5. Other Cereals	2.5	2.5	2.1	0.1	0.1
<b>Total Cereals</b>	<b>306.1</b>	<b>332.3</b>	<b>344.3</b>	<b>323.0</b>	<b>312.8</b>
6. Gram	0.4	0.4	0.4	0.4	0.5
7. Tur	-	-	*	-	*
8. Other Pulses	4.4	2.3	4.2	4.2	4.1
<b>Total Pulses</b>	<b>4.8</b>	<b>2.7</b>	<b>4.6</b>	<b>4.6</b>	<b>4.6</b>
<b>Total Food grains</b>	<b>310.9</b>	<b>335.0</b>	<b>348.9</b>	<b>327.6</b>	<b>317.4</b>
<b>Oil Seeds :</b>					
1. Rapeseed & Mustard	35.4	33.8	38.6	43.6	42.4
2. Linseed	0.8	0.6	1.0	1.1	0.6
3. Other Oil seeds	1.6	1.6	1.3	1.4	1.6
<b>Total Oil seeds</b>	<b>37.8</b>	<b>36.0</b>	<b>40.9</b>	<b>46.1</b>	<b>44.6</b>
<b>Fibres :</b>					
1. Jute	53.2	50.7	45.7	43.7	43.6
2. Mesta	2.4	2.5	2.5	0.8	0.8
3. Other Fibres	-	-	-	-	-
<b>Total Fibres</b>	<b>55.6</b>	<b>53.2</b>	<b>48.2</b>	<b>44.5</b>	<b>44.4</b>
<b>Miscellaneous crops :</b>					
1. Sugarcane	*	-	0.5	-	1.0
2. Potato	8.1	8.7	9.1	9.7	11.3
3. Tobacco	-	-	-	-	-
4. Tea	0.4	0.3	0.3	0.3	0.3
5. Chillies (dry)	3.6	5.3	6.8	6.8	6.9
6. Ginger	0.7	1.0	1.2	1.2	1.2
<b>Total Miscellaneous crops</b>	<b>12.8</b>	<b>15.3</b>	<b>17.9</b>	<b>18.0</b>	<b>20.7</b>

\* less than 50 hectares

(Source : District Statistical Hand Book, Uttar Dinajpur, 2010-11)

**(iv) Land & Land-use Pattern :** Uttar Dinajpur is situated mainly on plain lands. The land is formed with alluvial soil generated from the different rivers in the district. The crop production depends largely on monsoon. This district is flood prone, which occurs almost every year. On the other hand, sometimes drought hits and the cultivators cry hoarse for water. The general land use pattern of the district is shown in the following table :

### Land use pattern of district Uttar Dinajpur

Year	Forest Area	Area under Non-agricultural use	Barren & unculturable land	Permanent pastures & other grazing land	Land under misc. tree groves not included in Net area sown	Culturable waste land	Fallow land other than current fallow	Current fallow	Net area sown
(1)	(2)	(3)	(4)	(5)	(6)	(7)	(8)	(9)	(10)
2006-07	0.58	30.86	0.49	0.01	2.31	0.25	0.04	0.33	277.60
2007-08	0.58	31.79	0.38	0.11	2.40	0.06	0.05	0.30	276.80
2008-09	0.58	32.56	0.19	0.02	1.82	0.07	0.04	0.20	276.99
2009-10	0.58	32.67	0.06	0.03	2.09	0.09	0.05	1.39	275.51
2010-11	0.58	33.43	0.27	0.13	1.51	0.12	0.16	1.50	274.77

Area shown in Thousand Hectares

(Source : District Statistical Hand Book, Uttar Dinajpur, 2010-11)

**(v) Tenancy :** The State Government is the owner of the all estate land since the enactment of West Bengal Estate Acquisition Act, 1948. But in case of agricultural land, the tenancy is contractual with the owner. After the land reform measures taken up by the State Government, there is no intermediary system of tenancy in the district.

### Distribution of Operational Holdings over size-classes in the district of Uttar Dinajpur

(Area in Hectares)

Year	S I Z E - C L A S S												Average size of holdings (hect.)
	Marginal		Small		Semi-medium		Medium		Large		Total		
	No. of holdings	Area of holdings	No. of holdings	Area of holdings	No. of holdings	Area of holdings	No. of holdings	Area of holdings	No. of holdings	Area of holdings	No. of holdings	Area of holdings	
2000-01	207906	123640	42753	77828	13110	39165	1613	8010	74	5140	265456	253783	0.96
2005-06	219312	118378	50047	81833	13660	38341	1086	5233	71	8685	284176	252470	0.89

Note : Marginal : Below 1.0 hectare  
 Small : 1.0 hectare and above but less than 2.0 hectares  
 Semi-medium : 2.0 hectares and above but less than 4.0 hectares  
 Medium : 4.0 hectares and above but less than 10.0 hectares  
 Large : 10.0 hectares and above. It includes mostly institutional holdings

(Source : District Statistical Hand Book, Uttar Dinajpur, 2010-11)

**(vi) Agriculture :** People of Uttar Dinajpur are primarily dependent on agriculture as the land is very much fertile. The main crops of the land of this area are paddy, jute, pulses and mustard. Jute is the main cash crop of the district. There has been a reducing trend in the last few years towards use of land for crop production. It is also observed that slowly but steadily tea plantation is increasing in the district which may affect agricultural lands at a great extent in future.

### Production of Principal Crops in Uttar Dinajpur district

(Thousand tonnes)

Crops	2006-07	2007-08	2008-09	2009-10	2010-11
(1)	(2)	(3)	(4)	(5)	(6)
<b>Foodgrains :</b>					
1. Rice	589.7	683.5	660.0	559.0	655.5
Aus	3.3	3.0	3.2	0.4	0.6
Aman	322.5	407.3	404.1	375.6	467.3
Boro	263.9	273.2	252.7	183.0	187.6
2. Wheat	86.3	98.2	75.6	92.6	98.3
3. Barley	0.1	#	0.1	#	#
4. Maize	60.2	60.5	153.9	193.8	157.5
5. Other Cereals	2.2	2.3	1.8	0.1	0.2
<b>Total Cereals</b>	<b>738.5</b>	<b>844.5</b>	<b>891.4</b>	<b>845.5</b>	<b>911.5</b>
6. Gram	0.4	0.1	0.4	0.5	0.4
7. Tur	---	---	#	---	(b)
8. Other Pulses	2.3	1.4	2.8	3.6	2.9
<b>Total Pulses</b>	<b>2.7</b>	<b>1.5</b>	<b>3.2</b>	<b>4.1</b>	<b>3.3</b>
<b>Total Foodgrains :</b>	<b>741.2</b>	<b>846.0</b>	<b>894.6</b>	<b>849.6</b>	<b>914.8</b>
<b>Oil Seeds :</b>					
1. Rapeseed & Mustard	19.5	24.5	22.4	41.4	35.0
2. Linseed	0.2	0.1	0.3	0.3	0.2
3. Other Oil seeds	1.0	1.2	0.9	1.1	1.3
<b>Total Oil seeds :</b>	<b>20.7</b>	<b>25.8</b>	<b>23.6</b>	<b>42.8</b>	<b>36.5</b>

Fibres :\*

1. Jute	650.0	609.6	566.5	546.5	564.3
2. Mesta	17.7	22.1	23.9	8.2	7.6
3. Other Fibres	---	---	---	---	---
<b>Total Fibres :</b>	<b>667.7</b>	<b>631.7</b>	<b>590.4</b>	<b>554.7</b>	<b>571.9</b>

**Miscellaneous crops :**

1. Sugarcane	2.1	---	48.8	---	95.6
2. Potato	109.8	247.3	166.5	282.0	338.8
3. Tobacco	---	---	---	---	---
4. Tea	0.9	0.7	0.6	0.7(P)	0.7(P)
5. Chillies (dry)	1.6	5.1	6.6	6.6	6.6
6. Ginger	1.6	2.5	2.6	2.6	2.6
<b>Total Miscellaneous crops :</b>	<b>116.0</b>	<b>255.6</b>	<b>225.1</b>	<b>291.9</b>	<b>444.3</b>

\* In 1000 bales of 180 kgs each

(Source : District Statistical Hand Book, Uttar Dinajpur, 2010-11)

# Less than 50 tonnes

**(vii) Irrigation :** The details of irrigation in the district of Uttar Dinajpur for the period 2006-07 to 2010-11 is shown hereunder :

**Area Irrigated by different sources in Uttar Dinajpur district**

(in thousand hectares)

Year	Area irrigated by									
	Govt. Canal	Tank	HDTW	MDTW	LDTW	STW	RLI	ODW	Others	Total
(1)	(2)	(3)	(4)	(5)	(6)	(7)	(8)	(9)	(10)	(11)
2006-07	4.60	5.27	6.25	2.50	1.29	125.76	10.62	-	-	156.29
2007-08	11.00	4.75	8.75	1.20	0.60	165.84	10.64	-	-	202.78
2008-09	8.47	2.70	3.53	0.79	0.10	72.97	3.61	-	6.98	99.15
2009-10	0.75	2.88	3.55	0.16	1.12	98.88	2.37	-	-	109.71
2010-11	0.04*	2.39	1.29	0.06	0.45	115.86	1.38	-	-	121.47

\* Irrigation suffered due to severe drought situation

(Source : District Statistical Hand Book, Uttar Dinajpur, 2010-11)

**Sources of Irrigation in the district of Uttar Dinajpur**

(in number)

Year	Tank	HDTW	MDTW	LDTW	STW+	RLI	ODW	Others
(1)	(2)	(3)	(4)	(5)	(6)	(7)	(8)	(9)
2006-07	10529*	90	90	71	57929	228	-	-
2007-08	10529*	197	40	30	58950	229	-	-
2008-09	3468	120	152	32	33234	86	-	54
2009-10	5013	153	7	48	39641	114	-	-
2010-11	3378	135	7	47	42175	110	-	-

\* Including "others" +including private STW

(Source : District Statistical Hand Book, Uttar Dinajpur, 2010-11)

HDTW = High Capacity Deep Tubewell

MDTW =Middle Capacity Deep Tubewell

LDTW = Low Capacity Deep Tubewell

STW =Shallow Tubewell

RLI = River Lift Irrigation

ODW =Open Dug Well

**(viii) Animal Husbandry :** The details of animal husbandry in the district of Uttar Dinajpur for the period 1989 to 2007 is shown hereunder :

**Live-stock and Poultry in Uttar Dinajpur district**

(in number)

Category	1989	1994	1997	2003	2007
(1)	(2)	(3)	(4)	(5)	(6)
1 Cattle :					
Cows	138471	163054	167873	245729	234094
Bulls and Bullocks	219918	263601	271442	218246	212030
Young Stock	164898	211571	217840	319231	368830
<b>Total Cattle</b>	<b>523287</b>	<b>638226</b>	<b>657155</b>	<b>783206</b>	<b>814954</b>
2 Buffaloes :					
Cows	3374	4851	4912	6091	3411
Bulls and Bullocks	12112	15211	15403	20967	17942
Young Stock	4801	6394	6475	8353	-
<b>Total Buffaloes</b>	<b>20287</b>	<b>26456</b>	<b>26790</b>	<b>35411</b>	<b>21353</b>
3 Sheep	4110	3723	3725	6348	5527
4 Goats	458358	525722	582755	594239	713255
5 Horses and ponies	244	219	221	246	76
6 Pigs	24410	21746	23451	23778	25570
7 Other Live-stock	-	-	-	53954	48656
<b>Total Live-Stock</b>	<b>10,30,696</b>	<b>1216,092</b>	<b>1294097</b>	<b>1497182</b>	<b>1629391</b>

8 Poultry :					
Fowls	890602	898693	992879	1467493	1617600
Ducks	328628	281948	319278	412214	271495
Others	1693	372	192	1378	656
<b>Total Poultry</b>	<b>1220923</b>	<b>1181013</b>	<b>1312349</b>	<b>1881085</b>	<b>1889751</b>

(Source : District Statistical Hand Book, Uttar Dinajpur, 2010-11)

**(ix) Fishery :** Due to availability of abundant tanks, rivers and streams, different types of fishes are available in this district. The State Government has also taken much interest in the fishery sector to boost the fish production in modern scientific methods. During the year 2010-11, Govt. has undertaken 73 different schemes for effective pisciculture in the district, utilising approximately 6,358 hectares of net area. Due to implementation of above schemes at least 12,886 persons in the profession got employment. During that period, 16,100 quintals of annual fish production has also been achieved in the Government sectors.

**(x) Industry :** The district falls in the industrially backward category but has a strong agrarian base with fertile riverine soil. Large and medium scale industries are mostly inconspicuous in the district. The major problems of the existing industrial units are lack of modern technology, industrial accommodation, adequate power, smooth credit system etc. Proper industrial infrastructure has to be strengthened in the district. There is also no Industrial Estate in the district. Development of ancillary industries can be promoted only if more large scale industries are set up.

Economic prosperity of a state depends upon the numbers of economic opportunities like, geographical advantages and location-specific conveniences. It also requires an entrepreneurial approach both from the ends of public and private sectors. Historical evidences witnessed that districts of North Bengal in India have long been deprived from providing adequate support and security in successive planning. Uttar Dinajpur shares the same kind of misfortunes along with other districts of North Bengal. It came into existence on 1992, after the bifurcation of erstwhile West Dinajpur district and is one of the most backward districts in West Bengal where the degrees of backwardness grossly vary even across the C.D. Blocks. There lie certain factors of hindrance for which development efforts fail to convert into desirable output. As the input-output conversion factor is low and varied across sub-district level, even major efforts to escalate the district development rate ultimately turn out a failure. Presently various steps are taken to improve the infrastructural facilities in the district which in course of time will bring good times for industry in the district.

**(xi) Trade & Commerce :** Though the district is relatively smaller in size, it has tremendous potential for agro-based industry. Several small scale industries which utilises jute fiber as their raw material have been set up in and around Kaliaganj C.D. Blocks. Some tea processing units have also been set up in the district because of massive tea plantations in the Islampur, Goalpokhar-I and Chopra C.D. Blocks. In the industrial sector there is nothing significant except for some rice mills which are totally agro based. The cottage and small scale industries and the handloom sectors deserve a little mention.

Karandighi and its adjoining areas are good for sericulture. It is understood that the quality of silk produced in this area is much better than that of South Bengal. This district has 168.44 km. of National Highway passing right through it. Several industries have already come up along this road. There are two large and medium scale industries and 1,170 numbers of registered small scale industries providing employment to at least 9,000 people in the district.

**(xii) Transport:** As regards transport and communication, the position of the district is far from satisfactory, having only one State Highway. The district is also connected with railways. In the district 525.12 km. of road is built under the scheme of Prime Minister's Gram Sarak Yojana. 507.56 km. of surfaced area is built by the Public Works Department (P.W.D.). 1,136.94 km. of road have been built by the Zilla Parishad out of which 677.53 km. are surfaced road and the rest 459.41 km. are un-surfaced road. 5,365.25 km. of

road have been built by Gram Panchayat & Panchayat Samity out of which 639.85 km. are surfaced road and the rest 4,725.40 km. are un-surfaced road. The status of roads in the district from 2006-07 to 2010-11 is given in the following Table.

**Length of Roads maintained by P.W.D., Zilla Parishad, Gram Panchayat & Panchayat Samity and Prime Minister's Gramin Sarak Yojana in Uttar Dinajpur district**

Year	P.W.D.			Zilla Parishad			Gram Panchayat & Panchayat Samity			Prime Minister's Gramin Sarak Yojana		
	Surfaced	Un-surfaced	Total	Surfaced	Un-surfaced	Total	Surfaced	Un-surfaced	Total	Surfaced	Un-surfaced	Total
(1)	(2)	(3)	(4)	(5)	(6)	(7)	(8)	(9)	(10)	(11)	(12)	(13)
2006-07	650.00	15.00	665.00	479.08	437.95	917.03	507.25	4540.90	5048.15	280.32	-	280.32
2007-08	655.00	14.00	669.00	488.95	428.08	917.03	596.70	4555.90	5152.60	348.82	-	348.82
2008-09	656.00	14.00	670.00	510.04	441.13	951.17	596.70	4606.40	5203.10	427.63	-	427.63
2009-10	658.00	15.00	673.00	517.58	463.11	980.69	596.70	4606.40	5203.10	468.63	-	468.63
2010-11	659.00	16.00	675.00	677.53	459.41	1136.94	639.85	4725.40	5365.25	525.20	-	525.20

(Source : District Statistical Hand Book, Uttar Dinajpur, 2010-11)

**(xiii) Electricity & Power :** In due course of time, more and more villages are electrified throughout the country and so does Uttar Dinajpur. The total electric consumption in thousand kilowatts stands as Domestic (89,629), Commercial (34,725), Industrial (32,798), Public lighting (3,667), Agricultural Irrigation and Dewatering (13,950), Public Water Work and Sewage Pump (931) and Miscellaneous (3,987).

**Gram Panchayat :** West Bengal is pioneer in implementation of the Panchayat System. It stands as a role model throughout the country. Since 1978 the Panchayat System has been fully functional in West Bengal. It is a three tier system comprising of the Zilla Parishad (ZP) at the district level; the Panchayat Samities (PS) at the C.D. Block level and the Gram Panchayat (GP) at the village level which is the lowest level and consists of elected members from the respective villages. It has been performing a vital role as the self-government institution from village to district level having regular elections. These self-governing institutions now take vital roles in the development, planning and implementation from the villages to the district level.

Though there are few shortcomings, the Panchayat System has changed the village economy, social and political system in West Bengal. Due to land reforms and other village development programmes, the productions of agriculture have also increased significantly.

Uttar Dinajpur has 9 Panchayat Samities with 98 Gram Panchayats covering 1,494 villages during 2011 Census.



---

## **Census and Non-Census Concepts & Definitions**

---



## Census Concepts and Definitions

**Building :** A 'Building' is generally a single structure on the ground. Usually a structure will have four walls and a roof. Sometimes it is made up of more than one component unit which are used or likely to be used as dwellings (residences) or establishments such as shops, business houses, offices, factories, workshops, work sheds, Schools, places of entertainment, places of worship, go-downs, stores etc. It is also possible that building which have component units may be used for a combination of purposes such as shop-cum-residence, workshop-cum-residence, office-cum-residence etc. But in some areas the very nature of construction of houses is such that there may not be any wall. Such is the case of conical structures where entrance is also provided but they may not have any walls. Therefore, such of the conical structures are also treated as separate buildings.

**Pucca Houses:** Houses, the walls and roof of which are made of permanent materials. The material of walls can be any one from the following, namely, Stones (duly packed with lime or cement mortar), G.I/metal/asbestos sheets, Burnt bricks, Cement bricks, Concrete. Roof may be made of from any one of the following materials, namely, Machine-made tiles, Cement tiles, Burnt bricks, Cement bricks, Stone, Slate, G.I/Metal/Asbestos sheets, Concrete. Such houses are treated as Pucca house.

**Kutchra Houses:** Houses in which both walls and roof are made of materials, which have to be replaced frequently. Walls may be made from any one of the following temporary materials, namely, grass, un-burnt bricks, bamboos, mud, grass, reeds, thatch, plastic/polythene, loosed packed stone, etc. Such houses are treated as Kutchra house.

**Dwelling Room:** A room is treated as a dwelling room if it has walls with a doorway and a roof and should be wide and long enough for a person to sleep in, i.e. it should have a length of not less than 2 meters and a breadth of at least 1.5 meters and a height of 2 meters. A dwelling room would include living room, bedroom, dining room, drawing room, study room, servant's room and other habitable rooms. Kitchen, bathroom, latrine, store room, passageway and verandah which are not normally usable for living are not considered as dwelling rooms. A room, used for multipurpose such as sleeping, sitting, dining, storing, cooking, etc., is regarded as a dwelling room. In a situation where a Census house is used as a shop or office, etc., and the household also stays in it then the room is not considered as a dwelling room. But if a garage or servant quarter is used by a servant and if she/ he also lives in it as a separate household then this has been considered as a dwelling room available to the servant's household. Tent or conical shaped hut if used for living by any household is also considered as dwelling room. A dwelling room, which is shared by more than one household, has not been counted for any of them. If two households have a dwelling room each but in addition also share a common dwelling room, then the common room has not been counted for either of the households.

**Census House :** A 'CensusHouse' is a building or part of a building used or recognized as a separate unit because of having a separate main entrance from the road or common courtyard or staircase, etc. It may be occupied or vacant. It may be used for residential or non- residential purpose or both. If a building has a number of Flats or Blocks/Wings, which are independent of one another having separate entrances of their own from the road or a common staircase or a common courtyard leading to a main gate, these are considered as a separate Census house.

**Village:** The basic unit for rural areas is the revenue village, which has definite surveyed boundaries. The revenue village may comprise of one or more hamlets but the entire village is treated as one unit for presentation of data. In un-surveyed areas, like villages within forest areas, each habitation area with locally recognized boundaries is treated as one village.

**Rural-Urban area:** The data in the Census are presented separately for rural and urban areas. The unit of classification in this regard is 'town' for urban areas and 'village' for

rural areas. The urban area comprises two types of towns viz. Statutory Towns and Census towns. In the Census of India 2011, the definition of urban area adopted is as follows:

(a) Statutory Towns: All places with a municipality, corporation, cantonment board or notified town area committee etc. are known as statutory towns.

(b) Census Towns: All other places satisfying the following three criteria simultaneously are treated as Census Towns.

i) A minimum population of 5,000;

ii) At least 75 per cent of male working population engaged in non-agricultural pursuits;  
and

iii) A density of population of at least 400 per sq. km. (1,000 per sq. mile)

For identification of places which would qualify to be classified as 'urban' all villages, which, as per the 2001 Census had a population of 4,000 and above, a population density of 400 persons per sq. km. and having at least 75 per cent of male working population engaged in non-agricultural activity were considered. To work out the proportion of male working population referred to above against b) (ii), the data relating to main workers were taken into account. In addition the above stated towns, urban areas also constitutes of OGs which are the parts of UAs.

**Urban Agglomeration:** An Urban Agglomeration is a continuous urban spread constituting a town and its adjoining urban outgrowths (OGs) or two or more physically contiguous towns together with or without urban outgrowths of such towns. In some cases, railway colonies, university campuses, port areas, military camps etc. may come up near a statutory town outside its statutory limits but within the revenue limits of a village or villages contiguous to the town. Each such individual area by itself may not satisfy the minimum population limit to qualify it to be treated as an independent urban unit but may qualify to be clubbed with the existing town as their continuous urban spread (i.e. an Out Growth). Each such town together with its outgrowth(s) is treated as an integrated urban area and is designated as an 'Urban Agglomeration'. For the purpose of delineation of Urban Agglomerations during Census of India 2011, following criteria has been adopted:

(a) The core town or at least one of the constituent towns of an urban agglomeration should necessarily be a statutory town; and

(b) The total population of an Urban Agglomeration (i.e. all the constituents put together) should not be less than 20,000 as per the 2001 Census. In varying local conditions, there were similar other combinations which have been treated as urban agglomerations satisfying the basic condition of contiguity.

**Out Growth (OG):** The outgrowth is a viable unit such as a village or a hamlet or an enumeration block and clearly identifiable in terms of its boundaries and location. While determining the outgrowth of a town, it has been ensured that it possesses the urban features in terms of infrastructure and amenities such as pucca roads, electricity, taps, drainage system for disposal of waste water etc. educational institutions, post offices, medical facilities, banks etc. and physically contiguous with the core town of the UA.

**City:** Towns with population of 100,000 and above are called cities.

**Household:** A 'household' is usually a group of persons who normally live together and take their meals from a common kitchen unless the exigencies of work prevent any of them from doing so. Persons in a household may be related or unrelated or a mix of both. However, if a group of unrelated persons live in a Census house but do not take their meals from the common kitchen, then they are not constituent of a common household. Each such person was to be treated as a separate household. The important link in finding out whether it was a household or not was a common kitchen/common cooking.

There may be one member households, two member households or multi-member households.

**Institutional Household:** A group of unrelated persons who live in an institution and take their meals from a common kitchen is called an Institutional Household. Examples of Institutional Households are boarding houses, messes, hostels, hotels, rescue homes, observation homes, beggar's homes, jails, ashrams, old age homes, children homes, orphanages, etc. To make the definition more clearly perceptible to the enumerators at the Census 2011, it was specifically mentioned that this category or households would cover only those households where a group of unrelated persons live in an institution and share a common kitchen.

**Houseless Household :** Households who do not live in buildings or Censushouses but live in the open or roadside, pavements, in hume pipes, under flyovers and staircases, or in the open in places of worship, *mandaps*, railway platforms, etc., are treated as Houseless Households.

### **Scheduled Castes and Scheduled Tribes:**

The list of Scheduled Castes and Scheduled Tribes applicable for West Bengal is given hereunder:

#### **: List of Scheduled Castes (Census 2011) :**

- |  |                           |
|--|---------------------------|
| 1 Bagdi, Duley   | 2 Bahelia                 |
| 3 Baiti  | 4 Bantar                  |
| 5 Bauri  | 6 Beldar                  |
| 7 Bhogta   | 8 Bhuimali                |
| 9 Bhuiya   | 10 Bind                   |
| 11 Chamar, Charmakar, Mochi, Muchi, Rabidas, Ruidas, Rishi           |                           |
| 12 Chaupal   | 13 Dabgar                 |
| 14 Damai (Nepali)  | 15 Dhoba, Dhobi           |
| 16 Doai  | 17 Dom, Dhangad           |
| 18 Dosadh, Dusadh, Dhari, Dharhi                                     | 19 Ghasi                  |
| 20 Gonrhi  | 21 Halalkhor              |
| 22 Hari, Mehtar, Mehtor, Bhangi, Balmiki                             | 23 Jalia Kaibartta        |
| 24 Jhalo-Malo, Malo  | 25 Kadar                  |
| 26 Kami (Nepali)   | 27 Kandra                 |
| 28 Kanjar  | 29 Kaora                  |
| 30 Karenga, Koranga  | 31 Kaur                   |
| 32 Keot, Keyot   | 33 Khaira                 |
| 34 Khatik  | 35 Koch                   |
| 36 Konai   | 37 Konwar                 |
| 38 Kotal   | 39 Kurariar               |
| 40 Lalbegi   | 41 Lohar                  |
| 42 Mahar   | 43 Mal                    |
| 44 Mallah  | 45 Musahar                |
| 46 Namasudra   | 47 Nat                    |
| 48 Nuniya  | 49 Paliya                 |
| 50 Pan, Sawasi   | 51 Pasi                   |
| 52 Patni   | 53 Pod, Poundra           |
| 54 Rajbanshi   | 55 Rajwar                 |
| 56 Sarki (Nepali)  | 57 Sunri (excluding Saha) |
| 58 Tiyar   | 59 Turi                   |
| 60 Chain (in Malda, Murshidabad, Nadia & Dakshin Dinajpur districts) |                           |

**: List of Scheduled Tribes (Census 2011) :**

1	Asur	2	Baiga
3	Bedia, Bediya	4	Bhumij
5	Bhutia, Sherpa, Toto, Dukpa, Kagatay, Tibetan, Yolmo		
6	Birhor	7	Birjia
8	Chakma	9	Chero
10	ChikBaraik	11	Garo
12	Gond	13	Gorait
14	Hajang	15	Ho
16	Karmali	17	Kharwar
18	Khond	19	Kisan
20	Kora	21	Korwa
22	Lepcha	23	Lodha, Kheria, Kharia
24	Lohara, Lohra, Lohar	25	Magh
26	Mahali	27	Mahli
28	Mal Pahariya	29	Mech
30	Mru	31	Munda
32	Nagesia	33	Oraon
34	Parhaiya	35	Rabha
36	Santal	37	Sauria Paharia
38	Savar	39	Limbu (Subba)
40	Tamang		

**Language and Mother Tongue:** As per the Census concept, each language is a group of mother tongues. The Census questionnaire collects information on the mother tongue of each person. Mother tongue is the language spoken in childhood by the person's mother to the person. If the mother died in infancy, the language mainly spoken in the person's home in childhood will be the mother tongue. In the case of infants and deaf mutes, the language usually spoken by the mother is considered as mother tongue. It is not necessary that the language spoken as mother tongue should have a script. The mother tongues returned by the respondents in Census are classified and grouped under appropriate languages according to their linguistic characteristics.

**Literate:** A person aged 7 years and above who can both read and write with understanding in any language is taken as literate. A person who can only read but cannot write is not literate. It is not necessary that to be considered as literate, a person should have received any formal education or passed any minimum educational standard. Literacy could have been achieved through adult literacy classes or through any non-formal educational system. People who are blind and can read in Braille are treated as literates.

**Literacy Rate:** Literacy rate of the population is defined as the percentage of literates in the age-group seven years and above. For different age-groups the percentage of literates in that age-group gives the literacy rate.

**Educational level:** The highest level of education a person has completed.

**Work:** Work is defined as participation in any economically productive activity with or without compensation, wages or profit. Such participation may be physical and/or mental in nature. Work involves not only actual work but also includes effective supervision and direction of work. It even includes part time help or unpaid work on farm, family enterprise or in any other economic activity. All persons engaged in 'work' as defined above are workers. The main point to note is that the activity should be economically productive. Reference period for determining a person as worker and non-worker is one year preceding the date of enumeration.

**Main Worker:** A person who has worked for major part of the reference period (i.e. six months or more during the last one year preceding the date of enumeration) in any economically productive activity is termed as 'main worker'.

**Marginal Worker:** A person who worked for 3 months or less but less than six months of the reference period (i.e. in the last one year preceding the date of enumeration) in any economic activity is termed as 'marginal worker'.

**Non-Worker:** A person who has not worked at all in any economically productive activity during the reference period (i.e. last one year preceding the date of enumeration) is termed as 'non-worker'.

**Cultivator:** For purposes of the Census, a person is classified as cultivator if he or she is engaged in cultivation of land owned or from government or from private persons or institutions for payment in money, kind or share. Cultivation also includes effective supervision or direction in cultivation. Cultivation involves ploughing, sowing, harvesting and production of cereals and millet crops such as wheat, paddy, *jowar*, *bajra*, *ragi*, etc., and other crops such as sugarcane, tobacco, ground-nuts, tapioca, etc., and pulses, raw jute and kindred fiber crop, cotton, cinchona and other medicinal plants, fruit growing, vegetable growing or keeping orchards or groves, etc. Cultivation does not include the plantation crops like- tea, coffee, rubber, coconut and betel nuts (*areca*). The workers engaged in Plantation crops are recorded under "other workers".

**Agricultural Labourer:** A person who works on another person's land for wages in cash or kind or share is regarded as an agricultural labourer. She/he has no risk in the cultivation, but merely works on another person's land for wages. An agricultural labourer has no right of lease or contract on land on which she/he works.

**Household Industry Worker:** Household industry is defined as an industry conducted by one or more members of the household at home or within the village in rural areas and only within the precincts of the house where the household lives in urban areas. The larger proportion of workers in household industry should consist of members of the household. The industry should not be run on the scale of a registered factory which would qualify or has to be registered under the Indian Factories Act and should be engaged in manufacturing, processing, servicing and repairs of goods. The activity relate to production, processing, servicing, repairing or making and selling of goods. It does not include professions such as a pleader, Doctor, Musician, Dancer, Waterman, Astrologer, Dhobi, Barber, etc. or merely trade or business, even if such professions, trade or services are run at home by members of the household.

**Other Worker:** A person, who has been engaged in some economic activity during the last year of reference period but not as a cultivator or agricultural labourer or worker in Household Industry. The type of workers that come under this category include all government servants, municipal employees, teachers, factory workers, plantation workers, those engaged in trade, commerce, business, transport, banking, mining, construction, political or social work, priests, entertainment artists, etc. In fact, all those workers other than cultivators or agricultural labourers or household industry workers are 'Other Workers'.

**Work Participation Rate:** Percentage of Workers (Main+Marginal) to total population.

**Population Density:** Population density is the number of persons inhabited per square kilometer of the area.

**Age:** Age is measured in terms of the completed number of years.

**Sex Ratio:** Number of females per 1,000 males in a population.

## **Non-Census Concepts and Definitions**

**Civic status of urban units:** Civic Status of a town/city is determined on the basis of Civic Administrative Authority of the town e.g., Municipal Corporation/Corporation, Municipal Committee/Municipal council, Municipality etc.

**Size class of U.A./town:** Size-class of U.A./Town is based on the population size of the U.A./City/Town.

U.A.s/Towns with 100,000 and above population is classified as Class I U.A.s/Towns. Towns with 50,000 to 99,999 population are classified as Class II towns, 20,000 to 49,999 population are Class III towns, population with 10,000 to 19,999 are Class IV towns, population with 5,000 and 9,999 are Class V towns and towns with less than 5,000 population are Class VI towns.

**Slum area :** The Slum Areas (Improvement and Clearance) Act, 1956, which was enacted by the Central Government defined slums as (a) Areas where buildings are in any respect unfit for human habitation; or (b) are by reasons of dilapidation, overcrowding, faulty arrangement and design of such buildings, narrowness or faulty arrangement of streets, lack of ventilation, light or sanitation facilities, or any combination of these factors, are detrimental to safety, health or morals.

**Mega City :** The concept of 'Mega City' is a recent phenomenon in the Urban Sociology and is defined in term of metropolitan city in the form of large size, problem of management of civic amenities and capacity to absorb the relatively high growth of population. Indian Census in 1991 treated the population size of 5 million and above as the cutoff point to identify a place as the Mega City. Whereas, for the purpose of inclusion in Centrally Sponsored Scheme for Infrastructure Development in Mega Cities the Ministry of Urban Affairs and employment, Department of Urban Development adopted the criteria of 4 million and above population as per 1991 Census for Mega Cities. In 2001 Census, cities with 10 million and above population have been treated as Mega Cities and the same criteria of population have been adopted in 2011 Census.

### **Concepts used in VD and TD of DCHB:**

**1. Educational Amenities:** The type of different educational facilities available in the village is given in numbers. Both Government and private educational facilities/institutions are considered for this-purpose. If there are composite schools like Middle schools with Primary classes, or Secondary schools with middle classes, these are included in the number of Primary and Middle schools respectively. For example, if in a village there are two Primary schools and one Middle school with primary classes, the number of Primary schools in the village are given as three and that of Middle school as one even though there may be only three educational institutions. So also in case of Secondary schools. For better understanding, the distinctiveness of different types of schools is depicted hereunder:

**1.1 Pre-primary (PP):** Now-a-days, the children are sent to schools at a very early stage. Lot of pre-primary schools, private schools in particular, has come up in villages and towns. These may or may not be recognized by the competent authorities. Even many Secondary schools have classes starting from preprimary level. Pre-primary classes include Nursery, K.G., Pre-basic, Play school, etc.

**1.2 Primary School (P):** Schools providing education from Standard 1 and upward up to and inclusive of Standard V are classified as Primary Schools.

**1.3 Middle School (M):** Schools providing education from Standard VI and upward up to and inclusive of Standard VIII are classified as Middle Schools. A School with Class 1 to VIII is treated as two units, i.e. one Primary School and one Middle School.

**1.4 Secondary School (S):** Schools providing education from Standard IX and upwards up to and inclusive of Standard X are classified as Secondary Schools. A composite school



with 1 to X standard is treated as three separate units and counted separately under the categories of Primary School, Middle School and Secondary School.

**1.5 Senior Secondary School (SS):** Schools and colleges that provide education for Standards XI and XII and first and second year of the Pre-University Course fall under this category. There are Senior Secondary Schools with Standard I and upwards up to Standard XII.

#### **1.6. Degree College :**

**(i) Arts/Science/Commerce :** These are all educational institutions that provide post-PUC level education leading to University degree/diploma in any subject or combination of subjects and also post-graduate levels of education. The college offering courses in Arts, Science or Commerce either separately or in combination are covered under this category.

**(ii) Engineering College (E):** It is a graduate/post-graduate degree college providing Bachelor of Engineering (BE) or Bachelor of Technology (B. Tech.) or post-graduate engineering degrees like M. Tech.

**(iii) Medical Colleges:** These are graduate/post-graduate degree colleges providing MBBS or equivalent degree in alternative medicine like Ayurveda, Unani, Homeopathy etc. or post-graduate medical degrees like M.D or equivalent in the above branches of medicine.

**1.7. Management College/Institute (MI):** It offers courses like Diploma in Management, Post-Graduate Diploma in Management, Masters of Business Administration (MBA) and specializations in different disciplines of Management like Marketing, Human Resources Development (HRD) etc.

**1.8. Polytechnic (Pt):** An Institution providing certificate/diploma (not equivalent to degree) in any technical subject like engineering, vocational courses like embroidery, fashion designing etc. It may be Government or Private.

**1.9. Vocational School/ITI:** It is a vocational training institute imparting trainings in specific fields acquiring necessary skill, which will make the trainees employable or create them opportunities of self-employment. Trainings offered by Industrial Training Institutes (ITI) fall under this category.

**1.10. Non-formal Education/Training Centre (NFTC):** Non-vocational education centers, established by the Central and State Governments provide educational facilities to the interested persons irrespective of educational qualification, and age. These education centers are open to all.

**1.11. Special School for Disabled:** There are Government and Government recognized institutions/organizations engaged for providing education to different groups of disabled persons.

## **2. Medical Facilities:**

**2.1 Hospital-Allopathic and Hospital-Alternative medicine:** A hospital is an Institution, where sick or injured are given medical or surgical care. Bed strength differs from hospital to hospital ranging from 31 to 500 depending upon whether these are sub-district, sub-divisional or district hospitals. If there are hospitals providing facilities under different systems of medicines such as, Allopathy, Ayurveda, Unani and Homeopathy etc. these details are given separately.

**(a) Allopathy:** The system of medical practice, which treats disease by the use of remedies which produce effects different from those produced by the disease under treatment.

**(b) Ayurveda:** Ayurveda means 'Science of life'. The philosophy of Ayurveda is based on the theory of *Pancha Mahabhootas* (Five elements) of which all the objects and living bodies are composed of. The combinations of these five elements are represented in the form of Tridosha: Vata, Pitta and Kapha. These three 'doshas' are physiological entities of living beings. Ayurveda developed into eight distinct specialties, i.e., Internal Medicine,

Pediatrics, Psychiatry, Eye and ENT, Surgery, Toxicology, Geriatrics and Science of virility. Two types of treatments, Preventive and Curative, are given in Ayurveda.

**(c) Unani:** Treatment of Unani consists of three components, namely, preventive, promotive and curative. Unani system of medicine has been found to be efficacious in conditions like Rheumatic Arthritis. Jaundice, Filariasis, Eczema, Sinusitis and Bronchial Asthma. For the prevention of the disease and promotion of health, the Unani System emphasizes six essentials: pure air, food and water, physical movement and rest, psychic movement and rest, sleep and wakefulness and retention of useful materials and evacuation of waste materials from the body.

**(d) Homoeopathy:** Treatment in Homoeopathy, which is holistic in nature, focuses on an individual's response to a specific environment. Homoeopathic medicines are prepared mainly from natural substances such as plant products, minerals and animal sources. Homoeopathic medicines do not have any toxic, poisonous or side effects. Homoeopathic treatment is economical as well and has a very broad public acceptance.

**2.2 Community Health Centre (CHC):** Community Health Centres are designed to provide referral health care for cases from PHC and those in need of specialist health care approaching the CHC directly. 4 PHCs are included under each CHC thus catering approximately 80,000 populations in tribal/hilly areas and 1,20,000 populations for plain areas. CHC is a 30 bedded hospital providing specialist care in Medicine, Obstetrics and Gynaecology, Surgery and Paediatrics.

**2.3 Primary Health Centre (PHC):** A Primary Health Centre is the first contact point between a village community and the Government medical officer. APHC covers a population of 20,000 in hilly, tribal or difficult areas and 30,000 populations in plain areas with 4-6 indoor/observation beds. It acts as a referral unit for 6 sub-centres. It has a medical officer and para medical staff.

**2.4 Primary Health Sub-Centre (PHS):** A Primary Health Sub-centre is the first contact point between the primary health care system and the community. As per the population norms, one PHS is established for every 5,000 population in plain areas and 3,000 populations in hilly/tribal/desert areas. Each PHS has a sanctioned strength of one male and one female health worker.

**2.5 Maternity and Child Welfare Centre (MCW):** It provides pre-natal and post-natal services for both mother and child. The services include regular check-up of pregnant women, giving folic tablets, counseling, delivery, immunization of children with check-up etc.

**2.6 TB Clinic (TBC):** The diagnosis and treatment of TB are functions of the general health services and hence it is a part and parcel of Primary Health Care. Specialized units such as the District Tuberculosis Centre (DTC) act as referral centres. TB clinics are established by the Government of India under the National Tuberculosis Control Programme and implemented through a network of DTC. The DTC is the nodal point for TB control activities in the district and it also functions as a specialized referral centre. The functions of sub-district level Tuberculosis Unit (TU) are implementation, monitoring and supervision of TB control activities in its designated geographical areas.

**2.7 Health Centre:** Clinic where medicine and medical supplies are dispensed. It has no in-patient facility. A clinic (or an outpatient clinic) is a small private or public health facility that is devoted to the care of outpatients, often in a community, in contrast to larger hospitals, which also treat inpatients.

**2.8 Dispensary:** Place where patients are treated and medicines provided but with no in-patient facility. Immunizations, MCH Services and sometimes pathological tests are carried out here. It may be of allopathic or any alternative medicine.

**2.9 Veterinary Hospital:** Mostly run by the State Government or local body for treatment and preventive measures against diseases of domestic animals like cows, buffaloes etc. in rural areas.

**2.10 Mobile Health Clinic:** These are Mobile vans well equipped with a range of health services to villages located far away from the CHCs, PHCs or any public health sources. The vans visit villages on designated days to deliver the health care services. The services generally offered are OPD, ante-natal and post-natal, B.P. examination, X-ray, ECG, Immunization, First Aid etc.

**2.11 Family Welfare Centre:** Check-up and counseling is provided to the pregnant and married women regarding small family norm and devices for having a small family. Temporary and permanent contraceptive devices are provided here.

**2.12 Nursing Home:** A nursing home is a long-term care facility licensed by the state that offers 24-hour room and board and health care services including basic and skilled nursing care, rehabilitation and a full range of other therapies, treatments and programs to old and sick people. The difference between a hospital and a nursing home is that a nursing home gives importance to convalescence from a disease while a hospital gives medical treatment for the disease.

**2.13 Medicine Shop:** A shop which sells drugs and medicines of any system of medicine viz. allopathic, homeopathic, ayurvedic or unani medicines, is considered as a medicine shop. Sometimes some shops and Paan shops also keep ordinary medicines, like Crocin, Burnol etc. These shops are not taken as medicine shops.

**3. Drinking water:** The following are the main source of drinking water facility (ies) available in the village.

**3.1 Tap Water-treated:** This source of drinking water refers to a source of drinking water which is provided to the villagers through pipes within their premises or to the villagers through common taps (public taps/community water points) by the Government departments, local bodies, panchayats, public or private estate agencies, etc. after treatment. Such a source is treated as 'Tap water from treated source'.

**3.2 Tap Water-un-treated:** If the villagers are drawing drinking water through pipes either directly from a well or bore well or after pumping the well or tube well water, or the water is supplied through pipes to the households of the village or through public taps without treatment. Such a source is treated as 'Tap water from un-treated source'.

**3.3 Covered Well (CW):** A well that is (1) covered on sides from run-off water (i.e. excess water from rain, snowmelt or other sources flows over the land) through a wall lining or casting that is raised above ground level on a platform that diverts spilled water away from the well and (2) covered so that bird droppings and animals cannot fall down the hole. It is considered as covered well.

**3.4 Un-covered Well (UW):** A well which is (1) un-covered on sides from runoff water, (2) un-covered from bird droppings and animals; or (3) both.

**3.5 Hand Pump (HP):** Hand pump means where ground water is taken out manually by operating a hand pump.

**3.6 Tube Well/Borehole (TW):** Tube well denotes the ground water source from where ground water is taken out through electrical or diesel pump. Spring, River/Canal, Tank/Pond/Lark are self-explanatory.

**4. Community Toilet Complex :** Community Toilet may be constructed and maintained by Gram Panchayats or Private NGOs like Sulabh Sauchalaya or likes.

**5. Rural Sanitary Mart or Sanitary Hardware Outlet (RSM):** It is an outlet dealing with the materials, hardware and designs required for the construction of not only sanitary latrines but other sanitary facilities such as compost pit, washing platform and other

sanitation and hygiene accessories required for individuals, households and the environment in the rural areas.

**6. Community bio-gas or recycle of waste for productive use:** Many of the solid wastes having economic values but put for disposal can be recycled for reuse. For example, food, cow dung, leaves, vegetable, paper, wood, plastics, old cloth etc. However, some of the wastes are not recyclable. These are carbon paper, thermo coal etc. When recyclable solid wastes are subjected to decomposition, bio-gas could be produced under favourable conditions. These systems of recycling may be there at the village level organized by Gram Panchayats with technical support from Governments or non-government organizations.

## **7. Communication and Transport Facilities:**

**7.1 Post Office (PO):** Self-explanatory.

**7.2 Sub-Post Office (SPO):** Sub-post office includes Extra Departmental Post Offices and those providing franchise postal services and also part time services in lieu of some honorarium. The limited postal services include sale of stamps, receipt of letters and money orders and also distribution of letters.

**7.3 Post & Telegraph Office (PTO):** Telegraph office is set up by the Government to enable people to send or receive telegrams. If the phonogram facility is available (though the Telegraph office may not be equipped with Morse Code Transmitters), the village is considered to be having telegraph facility.

**7.4 Telephones (landlines):** If the village is having the Public Call Office (PCO) either run by the Post Office or by individuals or by a private shop, then the village is considered to be having telephone facility.

**7.5 Public Call Office (PCO)/Mobile PCO:** Self-explanatory.

**7.6 Mobile Phone Coverage:** Mobile phones are now very common particularly in urban areas. Some villages by virtue of being in close proximity to the urban areas also enjoy the benefits of the mobile phone services. Even if a few villagers avail the services of mobile phones, then the village is considered to be having access to mobile phone.

**7.7 Internet Cafes/Common Service Centres (CSC):** If the village is having the facility of Cyber Cafes or shops owned by private individuals providing the facility of surfing of the internet, then the village is considered to be having access to internet/cyber cafe facility. Government of India formulated the scheme of CSC with the vision of providing all government services in an integrated manner at the door step of the citizen at an affordable cost even in the remotest corners of the country through a combination of it based as well as non-IT based services.

**7.8 National Highway (NH):** These are main highways running through the length and breadth of the country. Each NH is numbered like NH-1, NH-2 for easy identification.

**7.9 State Highway (SH):** These are roads of a state linking district headquarters and important cities within a State and connecting them with NHs or Highways of the neighboring States.

**7.10 Major District Roads (MDR):** These are important roads within a district, serving areas of production and markets and connecting these with each other or with the main Highways.

**7.11 Other District Roads (ODR):** These are roads serving rural areas of production and providing them with outlet to market centres, taluka headquarters, block development headquarters or other main roads.

**7.12 Village Road:** The approach to village refers to the state of road etc. leading to the village. This is to see whether the village is approachable both in fair and foul weather, and whether it is inaccessible only for some time in the year.

**7.13. Black-Topped (Pucca) Road (BTR):** A road provided with a bituminous surfacing.

**7.14 Gravel (Kuchha) Road (GR):** A road constructed using well compacted crushed rock or gravel material (coarse sand, small stones), which is fairly resilient and does not become slippery when wet.

**7.15 Water Bound Macadam (WBM):** This is the road layer made of crushed or broken mixture of sand and rock fragments mechanically interlocked by rolling and voids filled with screening and binding material with the assistance of water.

**7.16 Foot Path (FP):** A trodden path for the use by pedestrians and in some cases bicycles. The Foot Paths are not suitable for vehicular traffic except bicycles in some cases. Most of the interior/forest villages are connected by Foot Paths.

**8. Banks and Credit Societies:** Banking facility means a place where a person can operate a bank account.

**8.1 Commercial Bank (CB):** These may be banks wholly owned by the Government of India. or by Indian or Foreign Companies.

**8.2 Cooperative Banks (Coop. B):** A co-operative bank is a financial entity which belongs to its members, who are at the same time the owners and the customers of their bank. Cooperative banks are often created by persons belonging to the some local or professional community or sharing a common interest. These banks are registered under the Cooperative Societies Act. The cooperative banks are regulated by RBI and are covered by the Banking Regulations Act, 1949.

**8.3 Agricultural Credit Society (ACS):** Major objectives of the ACS are to supply agricultural credit to meet the requirements of funds for agricultural production, the distribution of essential consumer commodities, the provision of storage and marketing facilities and for light agricultural implements and machinery.

**8.4 Non-Agricultural Credit Society (NCS):** These societies include consumer cooperative societies and also credit cooperative societies of certain categories of persons like teachers, health workers etc.

## **9. Miscellaneous Facilities:**

**9.1 Self-help Group (SHG):** Self-Help Groups are groups of between 10-25 women created by either NGOs or under the SGSY (*Swarnjayanti Gram Swarozgar Yojana*) for the purposes of meeting local credit needs. They are sometimes called *Mahila Mandals* in villages.

**9.2. Public Distribution System (PDS) Shop:** The shops through which some essential commodities are sold by the government at subsidized rates. They may also be known as ration shops and control shops.

**9.3. Mandis/Regular Market:** These are those clusters of shops with or without fixed premises which are open on at least six days a week and opens at least from morning hours to dusk.

**9.4. Weekly Haat:** These are those clusters of shops with or without fixed premises which are open once a week.

**9.5. Agricultural Marketing Society:** It is a common platform to analyse the issues among all the individuals and institutions in the field of agricultural marketing.

**9.6. Nutrition Centre: Integrated Child Development Services (ICDS):** The Integrated Child Development Services (ICDS) Scheme set up by the Government of India with the objective of providing following package of services to the children under 6 years and pregnant and lactating mothers in villages such as; Immunization, Health Check-up, Referral Services, Pre-school Non-formal Education and Nutrition & Health Education.

**9.7. Anganwadi Centre:** Each centre under the ICDS scheme is run by an Anganwadi Worker. One Anganwadi worker is appointed for specified population of the village. They

are basically local women. They are assisted by Anganwadi helper. They provide pre-school non-formal education at the Centre and provide food to the children.

**9.8. Accredited Social Health Activist (ASHA):** ASHA is a health activist in the community who will create awareness on health and its social determinants and mobilize the community towards local health planning and increased utilization and accountability of the existing health services. She would be a promoter of good health practices. She will also provide a minimum package of curative care as appropriate and feasible for that level and make timely referrals. She will act as a motivator of different types of health related activities. Unlike ANM, she will not be involved in any clinical activities like immunization.

**9.9. Sports Club/Recreation Centre:** Indoor and out-door games are arranged by the Club and activities like wrestling, Judo Karate etc. are also done there.

**9.10. Cinema/Video Hall (CV):** If regular cinema houses licensed by Government are available, then the town/village is considered to be having the facility of Cinema Hall. Video hall owners screen films in their own or hired premises.

**9.11. Public Library:** Books are kept there which can be accessed by the public on loan basis. These may be sponsored by Government or Local Body or *Panchayat* or any influential person. Free service or nominal charges are made for using the facility.

**9.12. Public Reading Room:** Here the public may read newspapers and magazines. These may be sponsored by Government or Local Body or *Panchayat* or any influential person.

**9.13. Newspaper Supply:** The availability of the Newspaper(s), both in English or vernacular, in the village is considered to having the said facility.

**10. Availability of Electricity/Power :** If power is actually available, whatever may be the form of its use, it is indicated affirmative. If the village is having electricity for domestic purposes and the residents are using the same for domestic use, then it is considered that domestic power supply is available. If the electricity authority has not given domestic supply to the households on their request and people are using unauthorized electricity either by stealthily or misuse the supply meant for agricultural or industrial purposes, then it is not considered as availability of electricity for domestic purposes. However, if the village goes out of power due to temporary technical problems such as, transformer failures, theft of electrical equipment, etc. it is considered that electricity is available. Supply of electricity is considered available even when there is a temporary ban on new domestic connections. Connections to residential houses, bungalows, clubs, hostels and hospitals run on non-commercial basis, charitable, educational and religious institutions are included in the domestic category.

**10.1 Power Supply for domestic use:** This category includes electricity used only for domestic consumption.

**10.2 Power supply for agricultural use:** This category includes all electricity connections given to the farmers for conducting various agricultural activities including irrigation.

**10.3 Power supply for commercial use:** This category includes electricity connections given for workshops, industries etc. or for any commercial purposes.

**10.4 Power supply for all uses:** This category includes electricity connection is available for domestic use, agricultural use, and for any commercial purposes.

**11. Land Use Pattern:** The land use area of the villages is given in hectares. The land use patterns in the Village Directory conform to the pattern of classification of land use as recommended by the Ministry of Agriculture, Government of India. The Ministry has recommended the maintenance of records of land use pattern under the 9 categories as indicated in the Village Directory.

**12. System of Drainage :** Generally, by drainage system, we mean the network of mains and branches of underground conduits for the conveyance of sewerage to the point of

disposal. Sewers that carry only household and industrial wastage are called separate sewers; those that carry storm water from roofs, streets and other surfaces are known as storm water drains, while those carrying both sewage and storm water are called combined sewers. However, in towns, which are not provided with such underground sewerage system, it is mentioned whether it has open drainage system. There may be possibility of the town having both closed as well as open drainage systems.

**13. Type of Latrines:** The data on various types of latrines both public and private together are collected. The three types of latrines considered here are, Pit Latrine, Flush/Pour Flush Latrine and Service Latrine.

**(i) Pit System:** The latrines are attached to the pit that is dug into the ground for the reception of night soil, are reckoned as pit latrine.

**(ii) Flush/pour flush:** A flush latrine uses a cistern or holding tank for flushing water and has a water seal, which is a U-shaped pipe, below the seat or squatting pan that prevents the passage of flies and odours. A pour flush latrine uses a water seal, but unlike a flush latrine, a pour flush latrine uses water poured by hand for flushing (no cistern is used).

**(iii) Service:** Type of latrine from where night soil is removed manually by scavengers. All other types of latrines are covered under "Others" category.

**14. Protected Water Supply- Source and capacity of Storage system:** There are various sources of water supply and its storage system in the town.

**14.1 Service Reservoir:** A service reservoir is a water storage container that holds clean water after it has been treated in a water plant, and before it is piped to the end users. These containers are covered, and are designed to keep the water safe from contamination. Their main purpose is to provide a buffer within the water supply system so that water supplies can be maintained across periods of varying demand.

**14.2 River Infiltration Gallery:** Infiltration Galleries are capable of supplying large quantities of water, and are used where wells are unable to supply water needs, i.e. where an impermeable rock barrier affects well efficiency, or where surface water sources are too shallow for intake screens. Infiltration galleries are one or more horizontal screens placed adjacent to (on-shore), or directly underneath (bed-mounted), a surface water source.

**14.3 Bore Well Pumping System:** A bore well is a well of 6" to 12" in diameter drilled into the earth for retrieving water. The depth of a bore well can vary from 50 feet to 3000 feet. Water is pumped out to surface through electricity/generator.

**14.4 Pressure Tank:** Tank that is used to ensure consistent water pressure and for storage of water. Usually located in basement of house but sometimes (in older settings) located in well pit.

**15. Road Lighting (Points):** Road lighting means the number of street lights that are maintained in the town.

**16. Home Orphanage:** Orphanage is the name to describe a residential institution devoted to the care of orphans – children whose parents are deceased or otherwise unable to care for them. Parents, and sometimes grandparents, are legally responsible for supporting children, but in the absence of these or other relatives willing to care for the children, they become a ward of the state, and orphanages are a way of providing for their care and housing.

**17. Working Women's Hostel:** These may be recognised or non-recognised by any public authority. The data on number of working women's hostels available in the town are collected with number of seats.

**18. Old Age Home:** There are two types of Old Age Homes in India. One is the "Free" type which cares for the destitute old people who have no one else to care for them. They are given shelter, food, clothing and medical care. The second type is the "Paid" home where

care is provided for a fee. Nowadays, such “Retirement” homes have become very popular in India and they are well worth considering.

**19. Stadium:** A stadium is a place, or venue, for (mostly) outdoor sports, concerts or other events, consisting of a field or stage partly or completely surrounded by a structure designed to allow spectators to stand or sit and view the event.

**20. Auditorium/Community Hall:** These are the places where meetings, social functions etc. are organised.



---

**Analysis of Data  
Census Findings**

**and**

**Inset Tables**

**Based on Primary Census Abstract (Tables 1-35)  
Village and Town Directory Data (Tables 36-45)**

---



## Census Findings

### (a) Distribution of Population in Rural and Urban Areas:

The total population of Uttar Dinajpur district as per Census 2011 is 30,07,134 out of which 26,44,906 reside in rural areas and 3,62,228 are from urban areas. The population distribution of Uttar Dinajpur district as per Census since independence is shown in Table 1 below:

**Table 1: RURAL AND URBAN POPULATION IN UTTAR DINAJPUR DISTRICT WITH PERCENTAGE TO TOTAL IN BRACKET (1951-2011)**

Sector/Census	1951	1961	1971	1981	1991	2001	2011
Year	2	3	4	5	6	7	8
Total	528607	760199	1087269	1415653	1897045	2441794	3007134
Rural	513134 (97.1)	703932 (92.6)	1001572 (92.1)	1288376 (91.0)	1644070 (86.7)	2147351 (87.9)	2644906 (88.0)
Urban	15473 (2.9)	56267 (7.4)	85697 (7.9)	127277 (9.0)	252975 (13.3)	294443 (12.1)	362228 (12.0)

**Note :** Till Census 1991 both Uttar Dinajpur and Dakshin Dinajpur were parts of undivided West Dinajpur District which was bifurcated in 1992. As such the figures before 1991 are common for both the districts and 1991 data has been recasted.

It can be observed from the above Table that the total population of the district has increased steadily from 1951 to 2011. However, the percentage of rural population has decreased from 97.1 of Census 1951 to 86.7 in Census 1991. Beyond 1991, it increased gradually upto 2011 Census at 88 per cent. On the reverse, percentage of urban population has increased up to 1991 then decreased till 2011 Census.

### (b) Size-Class and Status of Towns with Population, Growth Rate, Density of population, Sex Ratio, Work Participation Rate, Literacy Rate, Religion, Availability of University Education in the District :

#### Size-Class and Status of Towns with Population:

As per Census 2011, there are four Municipalities in Uttar Dinajpur district viz. Raiganj Municipality, Islampur Municipality, Kaliaganj Municipality and Dalkhola Municipality and five Census Towns. Population size-wise class of towns as per Census classification is shown in Table 2 below:

**TABLE 2 : POPULATION SIZE CLASS AND STATUS OF TOWNS - 2011**

Sl. No.	Town Name	Size Class	Population		
			Person	Male	Female
1	801651-Raiganj (M)	I	183612	96388	87224
2	801649-Islampur (M)	II	54340	28227	26113
3	801652-Kaliaganj (M)	II	53530	27321	26209
4	801650-Dalkhola (M)	III	36930	19230	17700
5	309799-Kasba (CT)	IV	10067	5221	4846
6	310328-Itahar (CT)	V	6022	3024	2998
7	309798-Nachhratpur Katabari (CT)	V	6011	3124	2887
8	309202-Hanskunda (CT)	V	5939	3065	2874
9	308948-Chopra (CT)	V	5777	2997	2780

The above Table shows that Raiganj Municipality falls in Class-I category with population of 1,83,612 and two municipalities viz. Islampur Municipality and Kaliaganj Municipality with population 54,340 and 53,530 respectively belongs to Class-II category whereas Dalkhola Municipality with population 36,930 belong to Class-III category. Out of five Census Towns of the district four Census Towns belong to Class-V and one Census Town viz. Kasba (CT) belongs to Class-IV.

## Growth Rate:

The decadal growth rate is one of the important indicators of population dynamics of a district as well as a country. In the following Table 3 the decadal growth rate of Uttar Dinajpur district can be observed.

**TABLE 3 : DECADAL GROWTH RATE OF POPULATION IN UTTAR DINAJPUR DISTRICT (1951-2011)**

T/R/U	1951-61	1961-71	1971-81	1981-91	1991-2001	2001-2011
1	2	3	4	5	6	7
Total	43.8	43.0	30.2	34.0	28.7	23.2
Rural	37.2	42.3	28.6	27.6	30.6	23.2
Urban	263.7	52.3	48.5	98.8	16.4	23.0

**Note :** Till Census 1991 both Uttar Dinajpur and Dakshin Dinajpur were parts of undivided West Dinajpur District which was bifurcated in 1992. As such the figures before 1991 are common for both the districts and 1991 data has been recasted.

It is observed from the above Table that the total decadal growth rate of population of the district has followed a decreasing trend from 1951-61 to 2001-2011 except the decade 1981-91 when an increase in decadal growth rate was recorded. It can also be seen that, total and rural decadal growth rates are same during the decade 2001-2011. However, the urban growth rate does not follow any specific trend. Contrary to the general trend, the urban decadal growth rates recorded during decades 1951-61 and 1981-91 were abruptly high. On the other hand, for the decades 1991-2001 and 2001-2011 the urban growth rate is lower than that of the rural counterpart. The highest rural and urban growth rates of the district are recorded during the decades 1961-71 and 1951-61 respectively.

## Density of Population:

The Density of Population of Uttar Dinajpur district shown as Table 4 below:

**TABLE 4 : DENSITY OF POPULATION IN UTTAR DINAJPUR DISTRICT (1961-2011) (per sq. km.)**

T/R/U	1961	1971	1981	1991	2001	2011
Total	242	346	451	604	778	958
Rural	225	323	416	530	694	860
Urban	4328	2380	3182	6382	6638	5595

**Note :** Till Census 1991 both Uttar Dinajpur and Dakshin Dinajpur were parts of undivided West Dinajpur District which was bifurcated in 1992. As such the figures before 1991 are common for both the districts and 1991 data has been recasted.

The above Table shows that density of total population of the district has been increased from 242 per sq. Km. in 1961 to 958 per sq. km. in 2011. Similarly, the density of rural population has also increased from 225 per sq. km. in 1961 to 860 per sq. km. in 2011. It can also be observed from the above Table that the density of urban population has followed an increasing trend up to 2001 with an exception in Census 1971 when it was reduced to 2,380 persons per sq. km from 4,328 per sq. km. of previous decade (1961). In 2011 Census also it has decreased to 5,595 per sq. km. from 6,638 persons per sq. Km. in 2001 Census.

## Sex Ratio:

Sex ratio is an important demographic indicator for ascertaining the gender balance of the population and it is compiled for every Census year. The following Table 5 shows the sex ratio of Uttar Dinajpur district:

**TABLE 5 : SEX RATIO IN UTTAR DINAJPUR DISTRICT, 1961-2011**

Census Year	Sex Ratio		
	Total	Rural	Urban
1961	888	895	796
1971	908	913	852
1981	931	934	898
1991	921	929	869
2001	938	945	893
2011	939	941	921

**Note :** Till Census 1991 both Uttar Dinajpur and Dakshin Dinajpur were parts of undivided West Dinajpur District which was bifurcated in 1992. As such the figures before 1991 are common for both the districts and 1991 data has been recasted.

It is observed from the above Table that the sex ratio of district in 2011 Census is 939 of which rural is 941 and urban is lower than that of total and rural with 921. Total sex ratio of the district maintains an increasing trend from 888 in Census 1961 to 939 in Census 2011; except Census 1991 where it decreased to 921 from 931 of previous Census. The rural sex ratio has followed almost the similar trend as that of total except 1991 and 2011. In 2011, the rural sex ratio has decreased to 941 from 945 in 2001 Census. Excepting 1991, the urban sex ratio has increased steadily from 796 in 1961 to 921 in 2011 Census. In Census 1991, the urban sex ratio dropped to 869 from 898 of previous Census (1981).

## Work Participation Rate:

Work Participation Rate shows the proportion of working population to total population in an area and is computed as the percentage of total workers (main + marginal) to total population.

The following Table 6 shows the Work Participation Rate for the district Uttar Dinajpur as well as the State for rural and urban areas:

**TABLE 6 : PERCENTAGE OF TOTAL WORKERS  
(MAIN+MARGINAL) TOTOTAL POPULATION (1951-2011)**

Year	West Bengal			Uttar Dinajpur		
	Total	Rural	Urban	Total	Rural	Urban
1951	34.7	32.6	40.9	29.8	29.7	31.4
1961	33.2	32.7	34.7	32.7	33.1	27.8
1971	27.9	27.2	30.1	28.0	28.4	23.6
1981	30.2	30.3	29.8	32.1	32.8	25.8
1991	32.2	33.2	29.6	34.3	35.3	27.2
2001	36.8	37.9	33.9	38.3	39.2	31.8
2011	38.1	38.7	36.7	35.8	36.1	33.1

**Note :** 1. Till Census 1991 both Uttar Dinajpur and Dakshin Dinajpur were parts of undivided West Dinajpur District which was bifurcated in 1992. As such the figures before 1991 are common for both the districts and 1991 data has been recasted.

2. Since 1981 Census, Workers are being classified as Main workers and Marginal workers

It can be seen from the above Table that total Work Participation Rate of the district Uttar Dinajpur was lower than that of State average in Census years 1951, 1961 and 2011. But from Census 1971 to 2001, district total Work Participation Rate was higher than that of the State counterpart. In case of the rural areas, the District figures are lower than that of the State in Census 1951 and 2011. For all other decades, rural Work Participation Rate of Uttar Dinajpur was more than that of State average. The urban Work

Participation Rate of the District decreased gradually from 31.4 in 1951 to 27.8 in 1961 and to 23.6 in 1971. However, since 1981 the trend is reversed and it has been steadily increasing from 25.8 of 1981 to 33.1 in 2011. Noticeably, the district urban Work Participation Rate has always remained lower than that of the State average. The urban Work Participation Rate of the State decreased gradually from 40.9 in 1951 to 29.6 in 1991 and beyond that it is steadily increasing to reach 36.7 in 2011 Census.

The gender-wise distribution of main workers to total population is shown as Table 7 below:

**TABLE 7 : PERCENTAGE OF MAIN WORKERS TO TOTAL POPULATION BY SEX (1951-2011)**

Year	West Bengal			Uttar Dinajpur		
	Persons	Male	Female	Persons	Males	Females
1951	34.7	54.8	11.3	29.8	49.9	6.9
1961	33.2	54.0	9.4	32.7	56.5	6.5
1971	27.9	48.8	4.4	28.0	51.2	2.8
1981	28.3	48.7	5.8	29.9	52.6	5.6
1991	30.2	50.7	8.0	32.3	53.8	9.0
2001	28.7	47.0	9.1	29.3	46.5	11.1
2011	28.1	46.3	9.0	27.4	44.4	9.3

**Note :** 1. Till Census 1991 both Uttar Dinajpur and Dakshin Dinajpur were parts of undivided West Dinajpur District which was bifurcated in 1992. As such the figures before 1991 are common for both the districts and 1991 data has been recasted.

2. Since 1981 Census, Workers are being classified as Main workers and Marginal workers

The above Table shows that the percentage of Main Workers to total population for the district Uttar Dinajpur in Census 2001 and 2011 are 29.3 and 27.4 respectively. For the State as a whole it was 28.7 in 2001 Census and 28.1 in 2011 Census. In both cases the figure is gradually decreasing in the last three Census (1991 to 2011). The lowest percentage of main workers to total population for the district is recorded in Census 2011 and for the State lowest has been observed in Census 1971 (at 27.9). Gender-wise distribution shows that for last sixty years, the proportions of both male and female main workers in the district do not follow any specific increasing or decreasing trend. The lowest proportion of male Main Worker to total population is recorded in the district in Census 2011 (44.4 per cent) and the highest was recorded in Census 1961 (56.5 per cent). For female Main Workers, the highest proportion to total population was recorded in Census 2001 (11.1 per cent) and lowest in Census 1971 (2.8 per cent).

### Literacy Rate:

Literacy rate of the population is described as the percentage of literates in the age group of seven years and above. Table 8 shows the sex-wise comparative literacy trend for the State and the district:

**TABLE 8 : COMPARATIVE LITERACY RATE BY SEX AND RESIDENCE, WEST BENGAL AND UTTAR DINAJPUR WITH CHANGE IN DECENNIAL PERCENTAGE POINT IN PARENTHESIS (1951-2011)**

Year	Total/ Rural/ Urban	West Bengal			Uttar Dinajpur		
		Persons	Males	Females	Persons	Males	Females
1951	T	25.0	34.7	13.2	14.0	22.7	4.0
	R	18.8	28.9	7.6	12.8	21.5	3.0
	U	45.7	51.0	37.1	46.5	51.3	38.4
1961	T	34.5 (9.5)	46.6 (11.9)	20.3 (7.1)	20.7 (6.7)	31.0 (8.3)	8.9 (4.9)
	R	25.8 (7.1)	38.9 (10.0)	11.7 (4.2)	17.7 (4.9)	28.2 (6.7)	6.0 (3.0)
	U	59.6 (13.8)	66.0 (15.0)	50.0 (12.9)	55.9 (9.4)	63.7 (12.4)	46.1 (7.7)

Year	Total/ Rural/ Urban	West Bengal			Uttar Dinajpur		
		Persons	Males	Females	Persons	Males	Females
1971	T	38.9 (4.4)	49.6 (3.0)	26.6 (6.3)	27.0 (6.4)	37.6 (6.6)	15.3 (6.4)
	R	30.6 (4.8)	42.3 (3.4)	18.1 (6.3)	23.0 (5.3)	33.9 (5.7)	11.0 (5.1)
	U	62.3 (2.7)	68.2 (2.2)	54.1 (4.1)	63.2 (7.3)	69.8 (6.1)	55.3 (9.3)
1981	T	46.3 (7.5)	57.0 (7.5)	34.4 (7.9)	31.1 (4.0)	41.5 (3.9)	19.8 (4.5)
	R	37.9 (7.3)	49.7 (7.4)	25.3 (7.3)	26.1 (3.1)	36.9 (3.0)	14.5 (3.5)
	U	68.7 (6.5)	75.2 (7.0)	60.7 (6.6)	68.7 (5.5)	75.5 (5.7)	61.0 (5.7)
1991	T	57.7 (11.4)	67.8 (10.8)	46.6 (12.1)	34.6 (3.5)	45.2 (3.8)	22.9 (3.0)
	R	50.5 (12.6)	62.1 (12.3)	38.1 (12.8)	27.8 (1.7)	39.1 (2.3)	15.4 (0.9)
	U	75.3 (6.5)	81.2 (6.0)	68.3 (7.5)	74.5 (5.8)	80.0 (4.5)	68.1 (7.0)
2001	T	68.6 (10.9)	77.0 (9.2)	59.6 (13.1)	47.9 (13.3)	58.5 (13.2)	36.5 (13.7)
	R	63.4 (12.9)	73.1 (11.1)	53.2 (15.0)	42.9 (15.1)	54.2 (15.1)	30.8 (15.4)
	U	81.3 (6.0)	86.1 (4.9)	75.7 (7.5)	80.5 (6.0)	85.5 (5.5)	74.8 (6.8)
2011	T	76.3 (7.6)	81.7 (4.7)	70.5 (10.9)	59.1 (11.2)	65.5 (7.0)	52.2 (15.7)
	R	72.1 (8.7)	78.4 (5.3)	65.5 (12.3)	56.0 (13.1)	62.8 (8.6)	48.7 (17.9)
	U	84.8 (3.5)	88.4 (2.2)	81.0 (5.2)	80.3 (-0.2)	83.9 (-1.6)	76.3 (1.5)

**Note :** 1. Due to changes in age limits for attaining literacy, the definition of literacy rate slightly varied over the decadal censuses.

2. Till Census 1991 both Uttar Dinajpur and Dakshin Dinajpur were parts of undivided West Dinajpur District which was bifurcated in 1992. As such the figures before 1991 are common for both the districts and 1991 data has been recasted.

It can be seen from the above Table that State literacy rate has always remained higher than that of district Uttar Dinajpur from Census 1951 to Census 2011. This is applicable for both male and female literacy rates also. The literacy rate for the State has been increased from 25.0 in 1951 to 76.3 in 2011 whereas for the district it has increased 14.0 in 1951 to 59.1 in 2011.

### Religion :

Decennial Census also collects data on religion. The following Table shows the position of six major religious communities of the district since 1961 Census.

**TABLE 9 : POPULATION BY RELIGION IN UTTAR DINAJPUR DISTRICT (1961-2011)**

Year	Hindus	Muslims	Christians	Jains	Buddhists	Sikhs	Other	Religion	Total
							Religion and	Not	
	1	2	3	4	5	6	persuasions	Stated	Population
	1	2	3	4	5	6	7	8	9
1961	792534 (59.9)	521758 (39.4)	8491 (0.6)	904 (0.1)	92 (0.0)	18 (0.0)	---	---	1323797 (100.0)
1971	1172930 (63.1)	667547 (35.9)	17750 (1.0)	970 (0.1)	167 (0.0)	116 (0.0)	407 (0.0)	---	1859887 (100.0)
1981	1521416 (63.3)	860797 (35.8)	19481 (0.8)	1,604 (0.1)	279 (0.0)	153 (0.0)	1,217 (0.1)	---	2404947 (100.0)

Year	Hindus	Muslims	Christians	Jains	Buddhists	Sikhs	Other Religion and persuasions	Religion Not Stated	Total Population
	1	2	3	4	5	6	7	8	9
1991	1028159 (54.2)	860281 (45.3)	6897 (0.4)	1004 (0.1)	193 (0.0)	135 (0.0)	339 (0.0)	37 (0.0)	1897045 (100.0)
2001	1263001 (51.7)	1156503 (47.4)	13172 (0.5)	1407 (0.1)	335 (0.0)	252 (0.0)	6088 (0.3)	1036 (0.0)	2441794 (100.0)
2011	1482943 (49.3)	1501170 (49.9)	16702 (0.6)	1324 (0.0)	432 (0.0)	477 (0.0)	1622 (0.1)	2464 (0.1)	3007134 (100.0)

**Note :** 1. Till Census 1991 both Uttar Dinajpur and Dakshin Dinajpur were parts of undivided West Dinajpur District which was bifurcated in 1992. As such the figures before 1991 are common for both the districts and 1991 data has been recasted.

2. Figures in parenthesis indicate percentage to total population.

It is observed from the above Table that as per 2011 Census, out of the total district population of 30,07,134 majority of the population belong to Muslim community with a population share of 49.9 per cent closely followed by Hindus (49.3 per cent). It is also observed from the Table that the percentage of Hindu population of the district has an increasing trend from 1961 to 1981 then the trend took a reverse turn from Census 1991. On the other hand, the percentage of Muslim population has increased from 39.4 in 1961 to 49.9 in 2011. As per Census 2011, only 0.6 per cent population belong to Christian community.

#### Availability of University Education in the District:

**TABLE 10 : AVAILABILITY OF UNIVERSITY EDUCATION IN THE DISTRICT OF UTTAR DINAJPUR**

Sl. No.	Name of the University	Date of Establishment	Address	Territorial Jurisdiction
There is no University in the District				

#### (c) Mother Tongue, Scheduled Castes and Scheduled Tribes in the District from earlier Census Decades:

##### Mother Tongue :

**Table 11 : POPULATION BY MOTHER TONGUE IN DISTRICT UTTAR DINAJPUR (1961-2001)**

Year	Bengali	Surjapuri	Urdu	Hindi	Santali	Telugu	Kurukh/ Oraon	Bhojpuri
	1	2	3	4	5	6	7	8
1961	955811 (72.2)	145 (0.0)	134234 (10.1)	71277 (5.4)	122944 (9.3)	13 (0.0)	19052 (1.4)	19 (0.0)
1971	1454878 (78.2)	---	112413 (6.0)	98739 (5.3)	163655 (8.8)	38 (0.0)	20480 (1.1)	---
1981	1850827 (77.0)	---	166117 (6.9)	154525 (6.4)	177175 (7.4)	---	26750 (1.1)	---
1991	2394042 (76.5)	103088 (3.3)	240673 (7.7)	109637 (3.5)	200282 (6.4)	---	30408 (1.0)	4637 (0.1)
2001	1631149 (66.8)	286302 (11.7)	240395 (9.8)	98110 (4.0)	96913 (4.0)	8714 (0.4)	7138 (0.3)	6456 (0.3)



**Table 11 : contd....**

Year	Sadan/ Sadri	Nepali	Maithili	Rajbangsi	Oriya	Marwari	Munda	Other Mother Tongues	Total Population
	9	10	11	12	13	14	15	16	17
1961	585 (0.0)	1328 (0.1)	96 (0.0)	1 (0.0)	1592 (0.1)	183 (0.0)	---	16467 (1.2)	1323797
1971	---	1631 (0.1)	---	---	240 (0.0)	---	4267 (0.2)	3546 (0.2)	1859887
1981	---	1464 (0.1)	---	---	188 (0.0)	---	5747 (0.2)	22154 (0.9)	2404947
1991	2652 (0.1)	1955 (0.1)	---	---	---	---	7462 (0.2)	33087 (1.1)	3127653
2001	3623 (0.1)	2004 (0.1)	1647 (0.1)	1073 (0.0)	1042 (0.0)	793 (0.0)	687 (0.0)	55748 (2.3)	2441794

Mother tongue and language are the two most important characteristics of a population. As per Census definition, mother tongue is the language spoken in childhood by the person's mother to the person. The Table above shows the population by mother tongue for Uttar Dinajpur district since 1961. It is observed from the Table that as per Census 2001, Bengali is the mother tongue for 66.8 per cent of the population of the district followed by Surjapuri (at 11.7 per cent) and Urdu (at 9.8 per cent). 4.0 per cent of the population of the district have returned their mother tongue as Hindi and 4.0 per cent as Santali. The percentage of population reported Bengali as a mother tongue has decreased from 72.2 per cent in 1961 Census to 66.8 per cent in 2001 Census whereas the percentage of population reported Surjapuri as mother tongue has increased from a negligible proportion in 1961 Census to 11.7 per cent in 2001 Census.

#### **Scheduled Castes and Scheduled Tribes Population :**

One of the important information collected in every decennial Census is the population statistics on Scheduled Castes and Scheduled Tribes. The list containing the name of Scheduled Castes and Scheduled Tribes varies from State to State. The list for West Bengal for Census 2011 is provided in Chapter 8 (ii) "Census Concepts and Definitions" of this publication.

**Table 12 : SCHEDULED CASTES AND SCHEDULE TRIBES POPULATION IN DISTRICTUTTAR DINAJPUR (1961-2011)**

Total/ Rural/ Urban	1961		1971		1981	
	SC	ST	SC	ST	SC	ST
	1	2	3	4	5	6
<b>Total</b>	<b>151832</b>	<b>49973</b>	<b>237323</b>	<b>73255</b>	<b>423719</b>	<b>86348</b>
			<b>(56.3)</b>	<b>(46.6)</b>	<b>(78.5)</b>	<b>(17.9)</b>
Rural	145644	49409	231322	72751	405361	85455
			(58.8)	(47.2)	(75.2)	(17.5)
Urban	6188	564	6001	504	18358	893
			(-3.02)	(-10.64)	(205.9)	(77.2)

**Table 12 : contd...**

Total/ Rural/ Urban	1991		2001		2011	
	SC	ST	SC	ST	SC	ST
	1	2	3	4	5	6
<b>Total</b>	<b>550907</b>	<b>101516</b>	<b>676582</b>	<b>124865</b>	<b>807950</b>	<b>162816</b>
	<b>(30.0)</b>	<b>(17.6)</b>	<b>(22.8)</b>	<b>(23.0)</b>	<b>(19.4)</b>	<b>(30.4)</b>
Rural	512741	99584	623649	122110	741154	158377
	(26.5)	(16.5)	(21.6)	(22.6)	(18.8)	(29.7)
Urban	38166	1932	52933	2755	66796	4439
	(107.9)	(116.3)	(38.7)	(42.6)	(26.2)	(61.1)

Note : Figures within Bracket indicate decennial growth rate

The above Table shows the distribution of Scheduled Castes and Scheduled Tribes population in Uttar Dinajpur district since Census 1961. The decadal variation of population with respect to the previous decade is shown in the parenthesis. It is observed from the above Table that although the absolute population figure for Scheduled Castes population is gradually increasing over the decades, the decadal growth rate of Scheduled Castes population has followed a decreasing trend since the 1961-1971 decade with an exception in 1971-1981 Census. Similar trend is followed in Rural and Urban areas also. The decadal growth rate of Scheduled Castes population was highest in 1971-1981 decade and the lowest in 2001-2011 decade.

In case of Scheduled Tribes population also, it has followed an increasing trend in absolute terms since 1961. The decennial growth rate for Scheduled Tribes population followed decreasing trend till 1981-1991 and then it observes increasing trend up to the latest Census decade of 2001-2011. The decadal growth rate of Scheduled Tribes population was highest in the decade 1961-1971 and the lowest was in 1981-1991.

**Brief Analysis of Inset Tables based on Primary Census Abstract, 2011  
(Inset Tables 1-35)**

**Table 1 : Decadal change in population of Tahsils (Sub-districts) by Residence, 2001-2011**

Sl. No.	Tahsil	Population						Percentage decadal variation 2001-2011			Percentage urban population	
		2001			2011			Total	Rural	Urban	2001	2011
		Total	Rural	Urban	Total	Rural	Urban					
1	2	3	4	5	6	7	8	9	10	11	12	13
1	Chopra	223022	223022	0	284403	278626	5777	27.52	24.93	-	0.00	2.03
2	Islampur	241951	241951	0	308518	308518	0	27.51	27.51	-	0.00	0.00
3	Goalpokhar-I	245430	245430	0	326120	320181	5939	32.88	30.46	-	0.00	1.82
4	Goalpokhar-II	226472	226472	0	291252	291252	0	28.60	28.60	-	0.00	0.00
5	Karandighi	318881	304986	13895	368332	368332	0	15.51	20.77	-100.00	4.36	0.00
6	Raiganj	362056	347108	14948	430221	414143	16078	18.83	19.31	7.56	4.13	3.74
7	Hemtabad	118822	118822	0	142056	142056	0	19.55	19.55	-	0.00	0.00
8	Kaliaganj	190019	190019	0	224142	224142	0	17.96	17.96	-	0.00	0.00
9	Itahar	249541	249541	0	303678	297656	6022	21.69	19.28	-	0.00	1.98
10	Islampur (M)	52738	0	52738	54340	0	54340	3.04	-	3.04	100.00	100.00
11	Dalkhola (M)	-	-	-	36930	0	36930	-	-	-	-	100.00
12	Raiganj (M)	165212	0	165212	183612	0	183612	11.14	-	11.14	100.00	100.00
13	Kaliaganj (M)	47650	0	47650	53530	0	53530	12.34	-	12.34	100.00	100.00
<b>District Total :</b>		<b>2441794</b>	<b>2147351</b>	<b>294443</b>	<b>3007134</b>	<b>2644906</b>	<b>362228</b>	<b>23.15</b>	<b>23.17</b>	<b>23.02</b>	<b>12.06</b>	<b>12.05</b>

Note : The population of OG's was counted in corresponding C.D. Block in 2001, but in 2011 it is counted in corresponding Statutory Town.

It is evident from Table 1 that total decadal growth rate (23.15 per cent) of the district is more or less same with that of rural (23.17 per cent) and urban (23.02 per cent). Among the 9 C.D.Blocks of the district, Goalpokhar-I C.D.Block has recorded the highest decadal growth rate with 32.88 per cent and Karandighi C.D.Block has the lowest with 15.51 per cent. Going by the district rural frame, the same Goalpokhar-I C.D.Block has the highest decadal growth rate with 30.46 per cent whereas Kaliaganj C.D.Block has the lowest with 17.96 per cent. The urban decadal growth rate of Karandighi C.D.Block is (-)100 per cent as Dalkhola (CT) merged with newly created Statutory Town of Dalkhola Municipality. There are four Municipalities in the district as per 2011 Census of which Dalkhola Municipality is the new one. Out of the rest Kaliaganj Municipality has the highest decadal growth rate of 12.34 per cent and Islampur Municipality has the lowest with 3.04 per cent. Percentage of urban population has been marginally decreased from 12.06 in 2001 Census to 12.05 in 2011 Census.

**Table 2 : Number and percentage of Inhabited Villages in specified population size ranges with the related population, 2011  
(Rural)**

Sl. No.	C.D. Block	Total number of inhabited villages	Total rural population			Number and percentage of villages	Population less than 200		Number and percentage of villages	Population 200 - 499	
			Persons	Males	Females		Males	Females		Males	Females
1	2	3	4	5	6	7	8	9	10	11	12
1	0038-Chopra	116	278626	144076	134550	9 (8 %)	485	458	14 (12 %)	2514	2381
2	0039-Islampur	101	308518	158933	149585	0 (0 %)	0	0	8 (8 %)	1277	1209
3	0040-Goalpokhar-I	144	320181	166889	153292	3 (2 %)	176	137	13 (9 %)	2413	2257
4	0041 - Goalpokhar-II	169	291252	150125	141127	4 (2 %)	310	247	16 (9 %)	3105	2993
5	0042-Karandighi	200	368332	188572	179760	6 (3 %)	330	318	17 (8 %)	2850	2752
6	0043-Raiganj	221	414143	213393	200750	5 (2 %)	119	86	20 (9 %)	3828	3550
7	0044-Hemtabad	114	142056	72624	69432	6 (5 %)	360	387	16 (14 %)	2781	2691
8	0045-Kaliaganj	191	224142	115104	109038	6 (3 %)	461	422	39 (20 %)	6855	6600
9	0046-Itahar	219	297656	152753	144903	18 (8 %)	1039	990	29 (13 %)	5585	5411
<b>Total :</b>		<b>1,475</b>	<b>2644906</b>	<b>1362469</b>	<b>1282437</b>	<b>57 (4 %)</b>	<b>3280</b>	<b>3045</b>	<b>172 (12 %)</b>	<b>31208</b>	<b>29844</b>

Sl. No.	C.D. Block	Number and percentage of villages	Population500 – 999		Number and percentage of villages	Population1000 - 1999		Number and percentage of villages	Population2000 - 4999	
			Males	Females		Males	Females		Males	Females
1	2	13	14	15	16	17	18	19	20	21
1	0038-Chopra	23 (20 %)	8185	7644	25 (22 %)	19138	17889	31 (27 %)	47481	44634
2	0039-Islampur	16 (16 %)	5994	5690	28 (28 %)	22014	20314	32 (32 %)	54135	51291
3	0040-Goalpokhar-I	31 (22 %)	11027	10112	38 (26 %)	28129	26113	46 (32 %)	72640	66795
4	0041 - Goalpokhar-II	40 (24 %)	15817	14723	66 (39 %)	49739	46653	37 (22 %)	58236	54831
5	0042-Karandighi	44 (22 %)	17167	16127	67 (34 %)	48578	46133	55 (28 %)	83907	80184
6	0043-Raiganj	50 (23 %)	18978	17978	71 (32 %)	52223	48585	61 (28 %)	93778	88163
7	0044-Hemtabad	36 (32 %)	13468	12995	37 (32 %)	26823	25782	19 (17 %)	29192	27577
8	0045-Kaliaganj	63 (33 %)	23586	22674	57 (30 %)	41701	39729	24 (13 %)	36747	34233
9	0046-Itahar	63 (29 %)	24017	22868	62 (28 %)	44179	42281	44 (20 %)	66874	62955
<b>Total :</b>		<b>366 (25 %)</b>	<b>138239</b>	<b>130811</b>	<b>451 (31 %)</b>	<b>332524</b>	<b>313479</b>	<b>349 (24 %)</b>	<b>542990</b>	<b>510663</b>

Sl. No.	C.D. Block	Number and percentage of villages	Population5000 - 9999		Number and percentage of villages	Population10000 and above	
			Males	Females		Males	Females
1	2	22	23	24	25	26	27
1	0038-Chopra	7 (6 %)	23246	21783	7 (6 %)	43027	39761
2	0039-Islampur	12 (12 %)	44848	42438	5 (5 %)	30665	28643
3	0040-Goalpokhar-I	10 (7 %)	31628	29432	3 (2 %)	20876	18446
4	0041 - Goalpokhar-II	5 (3 %)	17030	16067	1 (1 %)	5888	5613
5	0042-Karandighi	11 (6 %)	35740	34246	0 (0 %)	0	0
6	0043-Raiganj	14 (6 %)	44467	42388	0 (0 %)	0	0
7	0044-Hemtabad	0 (0 %)	0	0	0 (0 %)	0	0
8	0045-Kaliaganj	2 (1 %)	5754	5380	0 (0 %)	0	0
9	0046-Itahar	2 (1 %)	5850	5448	1 (0 %)	5209	4950
<b>Total :</b>		<b>63 (4 %)</b>	<b>208563</b>	<b>197182</b>	<b>17 (1 %)</b>	<b>105665</b>	<b>97413</b>

It is observed from the above Table that the total number of inhabited villages in this district is 1,475 spread over 9 C.D.Blocks. Among them Raiganj C.D.Block has the highest number of villages with 221 and Islampur C.D.Block has the lowest with 101. There are 17(1 per cent) villages in this district with 2,03,078 population is found in the highest population range of 10000 and above. The lowest population range of less than 200 is found in 57 (4 per cent) villages only. The highest number of villages 451(31 per cent) is in the population range of 1000-1999. The population range 500-999 occupies the second position in terms of number of villages with 366(25 per cent).

Table 3 : New Towns, De-notified, De-classified and Merged town in 2011 Census

(a) New

(i) Statutory Town

ST Code	DT Code	Sub - DT Code	Town Code	Town Name
19	330	99999	801650	Dalkhola (M)

(ii) Census Town

Census 2001 Codes					MDDS e-GOVERNANCE CODE (Census 2011 PLCN)				
ST Code	DT Code	Sub - DT Code	Vill Code	Vill Name	MDDS STC	MDDS DTC	MDDS Sub-DT	MDDS PLCN	MDDS Name of Villages
19	04	0001	00269000	Chopra	19	330	02191	308948	Chopra (CT)
19	04	0003	00290300	Hanskunda	19	330	02193	309202	Hanskunda (CT)
19	04	0009	00405400	Itahar	19	330	02199	310328	Itahar (CT)

(b) De-notified

(i) Statutory towns of 2001 Census de-notified and also did not satisfy the criteria to be treated as Census towns. NIL

(ii)	Statutory towns of 2001 Census de-notified but identified as Census towns based on demographic and economic criteria.	NIL
(iii)	Census towns of 2001 Census are notified as statutory town in 2011 Census.	NIL
(c)	De-classified	NIL
(d)	Wholly merged with other town (s)	

STC 2001	DTC 2001	Sub-DT 2001	PLCN 2001	Name of State, Districts, Sub-Distts. & Villages 2001	Remarks
19	04	0005	00322200	Lahsara	
19	04	0005	00322300	Alipur	
19	04	0005	00322400	Nichitpur	Creation of a new municipal town
19	04	0005	00322500	Daulatpur	namely "Dalkhola Municipality" as
19	04	0005	00322600	Sarsar	Notification No.
19	04	0005	00322700	Paschim Matiari	1/MA/0/C-4/1-M-14/2000
19	04	0005	00322800	Silanga	dated 01.01.2013.
19	04	0005	00322900	Mithapur	11 villages merged from
19	04	0005	00323000	Haripur	Dalkhola (M)
19	04	0005	00323100	Bhusamani	
19	04	0005	00323400	Mahammadpur	
19	04	0005	40402000	Dalkhola(CT)	

\*De-classified means the Census Towns of 2001 Census which failed to satisfy the demographic and economic criteria of Census 2011

It is observed from Table 3 that one new Statutory Town viz. Dalkhola Municipality has been created in this district in 2011 Census. There are 3 new Census Town have been created in 2011 Census in the district, from 3 villages of 2001 Census. It is also observed from the Table that no town has been de-notified or declassified in the district in 2011 Census whereas 11 villages and one Census Town of 2001 Census wholly merged with newly created Statutory Town i.e. Dalkhola Municipality in the district in 2011 Census.

Table 4 : Sex Ratio of the State and the District, 1901-2011

Census Year	West Bengal			Uttar Dinajpur \$		
	Total	Rural	Urban	Total	Rural	Urban
1	2	3	4	5	6	7
1901	945	994	650	918	---	---
1911	925	982	614	920	---	---
1921	905	971	591	929	---	---
1931	890	961	578	923	---	---
1941	852	945	559	910	---	---
1951	865	939	660	884	890	771
1961	878	943	701	888	895	796
1971	891	942	751	908	913	852
1981	911	947	819	931	934	898
1991	917	940	858	921	929	869
2001	934	950	893	938	945	893
2011	950	953	944	939	941	921

Note : Sex Ratio has been defined here as the number of female per 1000 male

\$ The figures for Uttar and Dakshin Dinajpur prior to 2001 have been recast as both the districts were under undivided West Dinajpur district till Census 1991 and the district was bifurcated on 1st April 1992 i.e. from Census 2001 separate Census has been conducted. The sex ratio of two districts Uttar and Dakshin Dinajpur cannot be shown because of non-availability of Male & Female breakup at Mouza level on that Census year.

It is observed from the above Table that during 1901-2011, Uttar Dinajpur district had always the greater sex ratio than that of State except 1901, 1911 and 2011. This is true in urban areas also except 2001 Census where it is equal to that of the State and in 2011 Census where it is lower than that of State. The sex ratio of the State has followed a decreasing trend upto Census 1941 and from 1951 to 2011 Census an increasing trend has been observed. The district followed a different trend compare to that of State. The sex ratio of the district has increased upto 1921 then decreased upto 1951 and again followed an increasing trend till 2011 except 1991. The urban sex ratio of the district always maintain an increasing trend upto last Census 2011 except 1991.

Table 5 : Sex Ratio by Sub-district, 2011

Sl. No.	Name of the Sub-district	Sex Ratio		
		Total	Rural	Urban
1	2	3	4	5
1	02191-Chopra	934	934	928
2	02192-Islampur	941	941	0
3	02193-Goalpokhar-I	919	919	938
4	02194 - Goalpokhar-II	940	940	0
5	02195-Karandighi	953	953	0
6	02196-Raiganj	940	941	927
7	02197-Hemtabad	956	956	0
8	02198-Kaliaganj	947	947	0
9	02199-Itahar	949	949	991
10	99999-Area not under any Sub-district	919	0	919
<b>District : Uttar Dinajpur – 330</b>		<b>939</b>	<b>941</b>	<b>921</b>

Table 5 represents the sex ratio of 9 C.D.Blocks and all Statutory Towns (Area not under any Sub-district) of Uttar Dinajpur district by residence. Among the C.D.Blocks, the highest sex ratio in total is observed in Hemtabad C.D.Block with 956 and the Goalpokhar-I C.D.Block has recorded the lowest with 919. In rural frame, also Goalpokhar-I C.D.Block has the lowest sex ratio with 919 and Hemtabad C.D.Block has the highest (956). In this district 4 C.D.Blocks have urban population of which Itahar C.D.Block has the highest sex ratio (991). It is also observed from the Table that the sex ratio of all Statutory Towns (four Municipalities) of the district is 919 which is lower than that of district average.

Table 6: Sex Ratio by C.D. Blocks (Rural), 2011

Sl. No.	Name of the C.D. Block	Sex Ratio
1	2	3
1	0038-Chopra	934
2	0039-Islampur	941
3	0040-Goalpokhar-I	919
4	0041 - Goalpokhar-II	940
5	0042-Karandighi	953
6	0043-Raiganj	941
7	0044-Hemtabad	956
8	0045-Kaliaganj	947
9	0046-Itahar	949
<b>Total :</b>		<b>941</b>

Table 6 represents the sex ratio of Uttar Dinajpur district at rural i.e. C.D.Block level. Out of 9 C.D.Blocks, 4 C.D.Blocks have greater sex ratio than that district rural sex ratio of 941 and rest has sex ratio either equal to or lower than the district rural sex ratio. Hemtabad C.D.Block has the highest sex ratio with 956, whereas Goalpokhar-I C.D.Block has the lowest with 919.

Table 7 : Sex Ratio of Rural Population by Ranges, 2011

Range of Sex Ratio for villages	Number of Inhabited villages	Percentage of villages in each range	Population 2011	Percentage distribution of population
1	2	3	4	5
Less than 700	11	0.75	9212	0.35
700 - 749	3	0.20	814	0.03
750 - 799	15	1.02	16049	0.61
800 - 849	46	3.12	31014	1.17
850 - 899	212	14.37	301909	11.41
900 - 949	520	35.25	1182985	44.73
950 - 999	427	28.95	869072	32.86
1000 - 1099	201	13.63	218130	8.25
1100+	40	2.71	15721	0.59
<b>District : Uttar Dinajpur (330)</b>	<b>1475</b>	<b>100.00</b>	<b>2644906</b>	<b>100.00</b>

Sex Ratio District (Rural) : 941

It is observed from the above Table that the maximum number of villages of Uttar Dinajpur district with 520 falls in the sex ratio ranges of 900-949 with the highest number (11,82,985) and percentage (44.73) of population. There are 11 number of villages in the district in the sex ratio ranges of less than 700 with the second lowest percentage(0.35) of population and 201 villages have sex ratio between 1000-1099 and 40 number of villages have a sex ratio of 1100+. The lowest number (3) and percentage (0.03) of population is in the sex ratio range of 700-749. A total of 8.84 per cent of rural population of the district have the sex ratio of more than 1000.

Table 8 : Sex Ratio of Towns, 2011

Sl. No.	Name of Town	Urban status of Town	Sex Ratio
1	2	3	4
1	308948-Chopra (CT)	(CT)	928
2	309202-Hanskunda (CT)	(CT)	938
3	309798-Nachratpur Katabari (CT)	(CT)	924
4	309799-Kasba (CT)	(CT)	928
5	310328-Itahar (CT)	(CT)	991
6	801649-Islampur (M)	(M)	925
7	801650-Dalkhola (M)	(M)	920
8	801651-Raiganj (M)	(M)	905
9	801652-Kaliaganj (M)	(M)	959
Sex Ratio (Urban) district :			921

This Table shows the sex ratio of the urban areas of the district. It can be seen from the above Table that Itahar (CT) has the highest sex ratio with 991 which is much higher than the district urban sex ratio of 921 whereas the lowest sex ratio is observed in Raiganj Municipality with 905. Except Dalkhola Municipality and Raiganj Municipality all other urban units of the district have higher sex ratio than district urban sex ratio of 921.

Table 9 : Sex Ratio of population in the Age Group 0-6 for Sub-district, 2011

Sl. No.	Name of Sub-district	Total/ Rural/ Urban	Total population in 0-6 age group			Sex Ratio for 0-6 age group
			Persons	Males	Females	
1	2	3	4	5	6	7
1	02191-Chopra	Total	49741	25459	24282	954
		Rural	48900	25033	23867	953
		Urban	841	426	415	974
2	02192-Islampur	Total	57788	29378	28410	967
		Rural	57788	29378	28410	967
		Urban	0	0	0	0
3	02193-Goalpokhar-I	Total	61875	31759	30116	948
		Rural	60900	31233	29667	950
		Urban	975	526	449	854
4	02194-Goalpokhar-II	Total	55345	28272	27073	958
		Rural	55345	28272	27073	958
		Urban	0	0	0	0
5	02195-Karandighi	Total	66984	34473	32511	943
		Rural	66984	34473	32511	943
		Urban	0	0	0	0
6	02196-Raiganj	Total	61515	31714	29801	940
		Rural	59928	30911	29017	939
		Urban	1587	803	784	976
7	02197-Hemtabad	Total	19968	10216	9752	955
		Rural	19968	10216	9752	955
		Urban	0	0	0	0
8	02198-Kaliaganj	Total	29540	15004	14536	969
		Rural	29540	15004	14536	969
		Urban	0	0	0	0
9	02199-Itahar	Total	43549	22291	21258	954
		Rural	42925	21953	20972	955
		Urban	624	338	286	846
10	99999-Area not under any Sub-district	Total	38852	19836	19016	959
		Rural	0	0	0	0
		Urban	38852	19836	19016	959

	Total	485157	248402	236755	953
District : Uttar Dinajpur – 330	Rural	442278	226473	215805	953
	Urban	42879	21929	20950	955

The Table shows that total 0-6 age group population of the district is 4,85,157 of which 4,42,278 belongs to rural area and 42,879 are from urban. The sex ratio of 0-6 age group population for both total and rural of the district with 953 and for urban it is slightly higher with 955. Among the C.D.Blocks, Chopra C.D.Block (954), Islampur C.D.Block (967), Goalpokhar-II C.D.Block (958), Hemtabad C.D.Block (955), Kaliaganj C.D.Block (969), and Itahar C.D.Block (954) have the higher sex ratio than that district sex ratio. The 0-6 age group population of all the Statutory Towns i.e. area not under any Sub-district of the district is 38,852 and the sex ratio for the same is 959.

Table 10 : Sex Ratio of population in the Age Group 0-6 for C.D. Blocks (Rural), 2011

Sl. No.	Name of C.D. Block	Total population in 0 - 6 age group			Sex Ratio for 0-6 age group
		Persons	Males	Females	
1	0038-Chopra	48900	25033	23867	953
2	0039-Islampur	57788	29378	28410	967
3	0040 - Goalpokhar-I	60900	31233	29667	950
4	0041 - Goalpokhar-II	55345	28272	27073	958
5	0042-Karandighi	66984	34473	32511	943
6	0043-Raiganj	59928	30911	29017	939
7	0044-Hemtabad	19968	10216	9752	955
8	0045-Kaliaganj	29540	15004	14536	969
9	0046-Itahar	42925	21953	20972	955
Total :		442278	226473	215805	953

Table 10 represents the sex ratio and population in the age group 0-6 years for rural areas under C.D.Blocks. The total population in this age group of all the C.D.Blocks of this district is 4,42,278 of which 2,26,473 are male and 2,15,805 are female. For all the C.D.Blocks, Karandighi C.D.Block has the highest number of 0-6 population with 66,984 followed by Goalpokhar-I C.D.Block with 60,900 and Raiganj C.D.Block with 59,928. The lowest population in the age group 0-6 is recorded in Hemtabad C.D.Block with 19,968. The sex ratio in the age group of 0-6 population in this district in rural areas is 953. It is observed from the Table that 5 of C.D.Blocks of the district have higher sex ratio than that of district total. The highest sex ratio is recorded in Kaliaganj C.D.Block with 969, whereas lowest is in Raiganj C.D.Block with 939.

Table 11 : Sex Ratio of Rural population in the Age Group 0 – 6 by ranges, 2011

Range of Sex Ratio for Villages	Number of Inhabited Villages	Percentage distribution of Villages	Population 2011	Percentage distribution of population
1	2	3	4	5
Less than 700	68	4.61	3547	0.80
700 - 749	57	3.86	8601	1.94
750 - 799	81	5.49	14525	3.28
800 - 849	124	8.41	28718	6.49
850 - 899	179	12.14	61704	13.95
900 - 949	232	15.73	99375	22.47
950 - 999	180	12.20	83971	18.99
1000 - 1099	306	20.75	102013	23.07
1100+	248	16.81	39824	9.00
District : Uttar Dinajpur (330)	1475	100.00	442278	100.00

Sex Ratio District (Rural) : 953

Table 11 shows the distribution of sex ratio of rural population in the age group 0-6 by ranges of sex ratio of Uttar Dinajpur district. It is evident from the above Table that highest number of villages (306) falls in the sex ratio range of 1000-1099 with the highest percentage distribution of population(23.07) and the second highest number of villages



(248) is in the highest range of sex ratio of 1100+. The lowest range of sex ratio i.e. less than 700 are recorded only in 68 villages, the second lowest number of villages, with the lowest percentage distribution of population (0.80). The lowest number of villages(57) is found in the sex ratio range of 700-749 where the proportion of population is 1.94 only.

Table 12 : Sex Ratio of population in the Age Group 0-6 of Towns, 2011

Sl.No.	Name of Town	Urban status of Town	Total population in 0-6 age group			Sex Ratio for 0-6 age group
			Persons	Males	Females	
1	2	3	4	5	6	7
1	308948-Chopra (CT)	(CT)	841	426	415	974
2	309202-Hanskunda (CT)	(CT)	975	526	449	854
3	309798-Nachhratpur Katabari (CT)	(CT)	673	337	336	997
4	309799-Kasba (CT)	(CT)	914	466	448	961
5	310328-Itahar (CT)	(CT)	624	338	286	846
6	801649-Islampur (M)	(M)	6582	3395	3187	939
7	801650-Dalkhola (M)	(M)	5592	2858	2734	957
8	801651-Raiganj (M)	(M)	21573	11019	10554	958
9	801652-Kaliaganj (M)	(M)	5105	2564	2541	991
District (Urban) : Uttar Dinajpur – 330			42879	21929	20950	955

Table 12 represents sex ratio of the population in the age group 0-6 of all the towns of Uttar Dinajpur district. The total population in this age group of all the towns in this district is 42,879 of which 21,929 are males and 20,950 are females. Itahar (CT) has the lowest number of population in this age group with 624 only and the highest for same is in Raiganj Municipality. The district urban sex ratio in the age group of 0-6 is 955. Except Hanskunda (CT), Itahar (CT) and Islampur Municipality all other towns of the district have higher sex ratio than that of district total. The highest sex ratio is observed in Nachhratpur Katabari (CT) with 997 followed by Kaliaganj Municipality with 991 and Chopra (CT) with 974. The lowest sex ratio is recorded in Itahar (CT) with 846.

Table 13 : Number and percentage of Scheduled Castes and Scheduled Tribes population in Sub-districts, 2011

Sl.No.	Name of Sub-district	Total/ Rural/ Urban	Total population	Total Scheduled Castes population	Total Scheduled Tribes population	Percentage of Scheduled Castes population to Total population	Percentage of Scheduled Tribes population to Total population
1	02191-Chopra	Total	284403	50818	20043	17.87	7.05
		Rural	278626	48684	19936	17.47	7.16
		Urban	5777	2134	107	36.94	1.85
2	02192-Islampur	Total	308518	52418	8032	16.99	2.60
		Rural	308518	52418	8032	16.99	2.60
		Urban	0	0	0	0.00	0.00
3	02193-Goalpokhar-I	Total	326120	43442	12595	13.32	3.86
		Rural	320181	43145	12433	13.48	3.88
		Urban	5939	297	162	5.00	2.73
4	02194-Goalpokhar-II	Total	291252	64877	17647	22.28	6.06
		Rural	291252	64877	17647	22.28	6.06
		Urban	0	0	0	0.00	0.00
5	02195-Karandighi	Total	368332	107936	28773	29.30	7.81
		Rural	368332	107936	28773	29.30	7.81
		Urban	0	0	0	0.00	0.00
6	02196-Raiganj	Total	430221	163662	27785	38.04	6.46
		Rural	414143	159296	27531	38.46	6.65
		Urban	16078	4366	254	27.16	1.58
7	02197-Hemtabad	Total	142056	49446	6491	34.81	4.57
		Rural	142056	49446	6491	34.81	4.57
		Urban	0	0	0	0.00	0.00
8	02198-Kaliaganj	Total	224142	138461	12675	61.77	5.65
		Rural	224142	138461	12675	61.77	5.65
		Urban	0	0	0	0.00	0.00
9	02199-Itahar	Total	303678	78177	25334	25.74	8.34
		Rural	297656	76891	24859	25.83	8.35
		Urban	6022	1286	475	21.36	7.89
10	99999-Area not under any Sub-district	Total	328412	58713	3441	17.88	1.05
		Rural	0	0	0	0.00	0.00
		Urban	328412	58713	3441	17.88	1.05

	Total	3007134	807950	162816	26.87	5.41
Uttar Dinajpur – 330	Rural	2644906	741154	158377	28.02	5.99
	Urban	362228	66796	4439	18.44	1.23

It is observed from the above Table that in 2011 Census, out of total population of 30,07,134 of the district, 8,07,950 with 26.87 per cent population are belong to Scheduled Castes and 5.41 per cent with 1,62,816 population are Scheduled Tribes. At the C.D.Block level the highest percentage (61.77) of Scheduled Castes population are found in Kaliaganj C.D.Block with 1,38,461 individuals and the lowest frequency (13.32) is observed in Goalpokhar-I C.D.Block with 43,442 persons. In case of Scheduled Tribes, the highest percentage (8.34) of population is observed in Itahar C.D.Block while the lowest percentage (2.60) is found in Islampur C.D.Block. Out of total population of 3,28,412 of all Statutory Towns (area not under any Sub-district) of the district, 58,713 (17.88 per cent) are belong to Scheduled Castes and 3,441 (1.05 per cent) are from Scheduled Tribes.

Table 14: Number and percentage of Scheduled Castes and Scheduled Tribes (Rural) population in C.D. Blocks, 2011

Sl.No.	Name of C.D. Block	Total population	Total Scheduled Castes population	Total Scheduled Tribes population	Percentage of Scheduled Castes population to Total Population	Percentage of Scheduled Tribes population to Total Population
1	2	3	4	5	6	7
1	0038-Chopra	278626	48684	19936	17.47	7.16
2	0039-Islampur	308518	52418	8032	16.99	2.60
3	0040-Goalpokhar-I	320181	43145	12433	13.48	3.88
4	0041-Goalpokhar-II	291252	64877	17647	22.28	6.06
5	0042-Karandighi	368332	107936	28773	29.30	7.81
6	0043-Raiganj	414143	159296	27531	38.46	6.65
7	0044-Hemtabad	142056	49446	6491	34.81	4.57
8	0045-Kaliaganj	224142	138461	12675	61.77	5.65
9	0046-Itahar	297656	76891	24859	25.83	8.35
Total :		2644906	741154	158377	28.02	5.99

Table 14 represents the number and percentage of Scheduled Castes and Scheduled Tribes population in rural areas only of the district. Out of total rural population of 26,44,906, Scheduled Castes population is 7,41,154 (28.02 per cent) and Scheduled Tribes population is 1,58,377 (5.99 per cent). In absolute terms, the highest number of Scheduled Castes population is found in Raiganj C.D.Block with 1,59,296 and the lowest is in Goalpokhar-I C.D.Block with 43,145. The highest percentage of Scheduled Castes population is registered in Kaliaganj C.D.Block with 61.77 followed by Raiganj C.D.Block with 38.46 and Hemtabad C.D.Block with 34.81. In case of Scheduled Tribes population Karandighi C.D.Block has maximum number of population (28,773) in absolute terms and the lowest (6,491) is in Hemtabad C.D.Block. The highest percentage of Scheduled Tribes population is also found in Itahar C.D.Block with 8.35, while the lowest is in Islampur C.D.Block with 2.60.

Table 15 : Proportion of Scheduled Castes population to total population in Villages, 2011

Percentage range of Scheduled Castes population to Total Population	Number of Villages	Percentage	Scheduled Castes population	Percentage
1	2	3	4	5
NIL	196	13.29	0	0.00
Less than 5	182	12.34	9220	1.24
5 - 10	118	8.00	22734	3.07
11 - 20	162	10.98	61632	8.32
21 - 30	120	8.14	67004	9.04
31 - 40	129	8.75	92573	12.49
41 - 50	111	7.53	99766	13.46
51 - 75	217	14.71	194847	26.29
76 and above	240	16.27	193378	26.09
District : Uttar Dinajpur (330)	1475	100.00	741154	100.00

Table 15 represents the distribution of percentage range of Scheduled Castes population to total population in the villages of Uttar Dinajpur district. The above Table shows that there are 196(13.29 per cent) villages in Uttar Dinajpur district which have not recorded any Scheduled Castes population. The highest number of villages i.e. 240 (16.27 per cent) are in the highest range of Scheduled Castes population i.e.76 and above with the second highest percentage (26.09) of Scheduled Castes population. The second highest number of villages i.e.217(14.71 per cent) are in the second highest percentage range i.e.51-75 with the highest percentage(26.29) of Scheduled Castes population. The lowest percentage of (1.24) Scheduled Castes population is recorded in the percentage range of less than 5.

Table 16 : Proportion of Scheduled Tribes population to total population in Villages, 2011

Percentage range of Scheduled Tribes population to Total Population	Number of Villages	Percentage	Scheduled Tribes population	Percentage
1	2	3	4	5
NIL	447	30.31	0	0.00
Less than 5	533	36.14	15576	9.83
5 - 10	162	10.98	25614	16.17
11 - 20	157	10.64	45849	28.95
21 - 30	63	4.27	23896	15.09
31 - 40	35	2.37	11552	7.29
41 - 50	23	1.56	9090	5.74
51 - 75	25	1.69	13856	8.75
76 and above	30	2.03	12944	8.17
<b>District : Uttar Dinajpur (330)</b>	<b>1475</b>	<b>100.00</b>	<b>158377</b>	<b>100.00</b>

The above Table shows that out of 1,475 inhabited villages there are 447 (30.31 per cent) villages in the district which have not recorded any Scheduled Tribes population. The highest number of villages (533) having Scheduled Tribes population are fall in the percentage range of less than 5. The Scheduled Tribes population inhabited in rural areas of the district is 1,58,377. The highest percentage (28.95) of Scheduled Tribes population is in the percentage range of 11-20 and the lowest percentage (5.74) for the same is found in percentage range of 41-50.

Table 17 : Number and percentage of Scheduled Castes and Scheduled Tribes population in Towns, 2011

Sl. No.	Name of town	Total Population	Total Scheduled Castes population	Total Scheduled Tribes population	Percentage of Scheduled Castes population to Total Population	Percentage of Scheduled Tribes population to Total Population
1	2	3	4	5	6	7
1	308948-Chopra (CT)	5777	2134	107	36.94	1.85
2	309202-Hanskunda (CT)	5939	297	162	5.00	2.73
3	309798-Nachratpur Katabari (CT)	6011	1252	119	20.83	1.98
4	309799-Kasba (CT)	10067	3114	135	30.93	1.34
5	310328-Itahar (CT)	6022	1286	475	21.36	7.89
6	801649-Islampur (M)	54340	9044	587	16.64	1.08
7	801650-Dalkhola (M)	36930	9889	725	26.78	1.96
8	801651-Raiganj (M)	183612	27020	1711	14.72	0.93
9	801652-Kaliaganj (M)	53530	12760	418	23.84	0.78
<b>District (Urban) : Uttar Dinajpur – 330</b>		<b>362228</b>	<b>66796</b>	<b>4439</b>	<b>18.44</b>	<b>1.23</b>

Table17 represents the number and percentage of Scheduled Castes and Scheduled Tribes population in towns of the district. It is observed from the Table that the total population of all the towns of the district is 3,62,228 of which 66,796(18.44 per cent) are Scheduled Castes and 4,439 (1.23 per cent) are Scheduled Tribes. In absolute terms, the highest number of Scheduled Castes population is found in Raiganj Municipality with 27,020 and the lowest is in Hanskunda (CT) with 297only. But, the highest percentage of Scheduled Castes population is recorded in Chopra (CT) with 36.94 followed by Kasba

(CT) with 30.93 and Dalkhola Municipality with 26.78 while the lowest percentage of Scheduled Castes population is found in Hanskunda (CT) with 5.00. In case of Scheduled Tribes population also Raiganj Municipality has maximum number of population in absolute terms and the lowest is in Chopra (CT). The highest percentage of Scheduled Tribes population is found in Itahar (CT) with 7.89 and the lowest is in Kaliaganj Municipality with 0.78.

Table 18: Sex Ratio among Scheduled Castes and Scheduled Tribes (Rural) in C.D. Blocks, 2011

Sl. No.	Name of C.D. Block	Scheduled Castes Sex Ratio	Scheduled Tribes Sex Ratio
1	2	3	4
1	0038-Chopra	940	981
2	0039-Islampur	911	993
3	0040-Goalpokhar-I	908	978
4	0041-Goalpokhar-II	919	968
5	0042-Karandighi	929	986
6	0043-Raiganj	935	998
7	0044-Hemtabad	963	987
8	0045-Kaliaganj	944	990
9	0046-Itahar	938	1008
Total :		933	989

Table 18 shows the sex ratio among Scheduled Castes and Scheduled Tribes population in rural areas only. It is observed from the Table that rural sex ratio of Scheduled Castes and Scheduled Tribes population of the district is 933 and 989 respectively. In case of Scheduled Castes population, among the 9 C.D.Blocks of the district, 5 C.D.Blocks have the higher sex ratio than that of district. The highest sex ratio of Scheduled Castes population is found in Hemtabad C.D.Block (963) followed by Kaliaganj C.D.Block (944) and Chopra C.D.Block (940). The lowest is observed in Goalpokhar-I C.D.Block (908). Among the Scheduled Tribes population, Itahar C.D.Block (1,008) has sex ratio more than 1000. The lowest sex ratio of Scheduled Tribes population is found in Goalpokhar-II C.D.Block (968).

Table 19 : Sex Ratio among Scheduled Castes and Scheduled Tribes in Towns, 2011

Sl. No.	Name of Town	Scheduled Castes Sex Ratio	Scheduled Tribes Sex Ratio
1	2	3	4
1	308948-Chopra (CT)	942	1184
2	309202-Hanskunda (CT)	1034	1219
3	309798-Nachhratpur Katabari (CT)	981	1052
4	309799-Kasba (CT)	923	1143
5	310328-Itahar (CT)	966	1149
6	801649-Islampur (M)	910	1119
7	801650-Dalkhola (M)	919	1019
8	801651-Raiganj (M)	885	940
9	801652-Kaliaganj (M)	938	917
District (Urban) : Uttar Dinajpur - 330		911	1018

Table 19 represents the sex ratio among Scheduled Castes and Scheduled Tribes in towns of Uttar Dinajpur district in 2011 Census. The Table shows that district urban Scheduled Tribes sex ratio (1,018) is much higher than that of Scheduled Castes (911). Hanskunda (CT) has the more than 1000 sex ratio with 1,034 among Scheduled Castes whereas among Scheduled Tribes except Raiganj Municipality and Kaliaganj Municipality all other urban units of the district have more than or equal to 1000 sex ratio. Among the Scheduled Castes, except Islampur Municipality (910) and Raiganj Municipality (885) all other towns have the higher sex ratio than that of district total ranging from 919 in Dalkhola Municipality to 1,034 in Hanskunda (CT). Among the Scheduled Tribes except Raiganj Municipality and Kaliaganj Municipality all other towns have the higher sex ratio than that of district urban sex ratio.

Table 20 : Number of Literates and Illiterates, Literacy Rate by Sex in Sub-districts, 2011

Sl. No.	Name of Sub-district	Total/ Rural/ Urban	Number of Literates and Illiterates									Gap in Male-Female Literacy Rate
			Number of Literates			Number of Illiterates			Literacy Rate			
			Persons	Males	Females	Persons	Males	Females	Persons	Males	Females	
1	2	3	4	5	6	7	8	9	10	11	12	13
1	02191 – Chopra	Total	140560	81939	58621	143843	65134	78709	59.90	67.38	51.85	15.53
		Rural	137172	80039	57133	141454	64037	77417	59.71	67.24	51.62	15.62
		Urban	3388	1900	1488	2389	1097	1292	68.64	73.90	62.92	10.98
2	02192 – Islampur	Total	134218	79197	55021	174300	79736	94564	53.53	61.13	45.41	15.72
		Rural	134218	79197	55021	174300	79736	94564	53.53	61.13	45.41	15.72
		Urban	0	0	0	0	0	0	0.00	0.00	0.00	0.00
3	02193- Goalpokhar-I	Total	111662	67441	44221	214458	102513	111945	42.26	48.80	35.08	13.72
		Rural	108443	65638	42805	211738	101251	110487	41.82	48.39	34.62	13.77
		Urban	3219	1803	1416	2720	1262	1458	64.85	71.01	58.39	12.62
4	02194 – Goalpokhar-II	Total	108675	63920	44755	182577	86205	96372	46.07	52.46	39.24	13.22
		Rural	108675	63920	44755	182577	86205	96372	46.07	52.46	39.24	13.22
		Urban	0	0	0	0	0	0	0.00	0.00	0.00	0.00
5	02195 – Karandighi	Total	160973	93115	67858	207359	95457	111902	53.42	60.43	46.08	14.35
		Rural	160973	93115	67858	207359	95457	111902	53.42	60.43	46.08	14.35
		Urban	0	0	0	0	0	0	0.00	0.00	0.00	0.00
6	02196 – Raiganj	Total	234192	133461	100731	196029	88277	107752	63.52	70.23	56.37	13.86
		Rural	222368	126987	95381	191775	86406	105369	62.78	69.59	55.54	14.05
		Urban	11824	6474	5350	4254	1871	2383	81.60	85.84	76.99	8.85
7	02197 – Hemtabad	Total	82874	45939	36935	59182	26685	32497	67.88	73.61	61.89	11.72
		Rural	82874	45939	36935	59182	26685	32497	67.88	73.61	61.89	11.72
		Urban	0	0	0	0	0	0	0.00	0.00	0.00	0.00
8	02198 – Kaliaganj	Total	129417	74657	54760	94725	40447	54278	66.50	74.58	57.95	16.63
		Rural	129417	74657	54760	94725	40447	54278	66.50	74.58	57.95	16.63
		Urban	0	0	0	0	0	0	0.00	0.00	0.00	0.00
9	02199 – Itahar	Total	153345	86345	67000	150333	69432	80901	58.95	64.68	52.90	11.78
		Rural	149149	84149	65000	148507	68604	79903	58.55	64.33	52.45	11.88
		Urban	4196	2196	2000	1826	828	998	77.73	81.76	73.75	8.01
10	99999 – Area not under any Sub-district	Total	233751	127481	106270	94661	43685	50976	80.73	84.24	76.88	7.36
		Rural	0	0	0	0	0	0	0.00	0.00	0.00	0.00
		Urban	233751	127481	106270	94661	43685	50976	80.73	84.24	76.88	7.36
District : Uttar Dinajpur (330)		Total	1489667	853495	636172	1517467	697571	819896	59.07	65.52	52.17	13.35
		Rural	1233289	713641	519648	1411617	648828	762789	55.99	62.82	48.72	14.10
		Urban	256378	139854	116524	105850	48743	57107	80.28	83.91	76.32	7.59

Table 20 above depicts the distribution of number of literates, illiterates, literacy rate and the gap between the male-female literacy rate at the Sub-district level i.e. for all C.D.Blocks and all Statutory Towns (Area not under any sub-district) in the district of Uttar Dinajpur. The district comprises of 9 C.D.Blocks and out of which 4 are having urban population in their constituents Census Towns (CTs). The total literacy rate of the district is 59.07 with a male-female literacy rate gap of 13.35. The male and female literacy rates in the district are 65.52 and 52.17 respectively. The Table also shows a significant variation in rural and urban literacy rate in the district. The urban literacy rate is 80.28 while the rural is 55.99 only. The male-female literacy rate gap in the rural areas (14.10) is more or less double to that of urban area (7.59). Out of 9 C.D.Blocks in the district, the highest literacy rate is recorded in Hemtabad C.D.Block with 67.88 and the lowest is in Goalpokhar-I C.D.Block with 42.26. The highest male and female literacy rate is recorded in Kaliaganj C.D.Block and Hemtabad C.D.Block with 74.58 and 61.89 respectively. The highest male-female literacy rate gap is recorded as 16.63 in Kaliaganj C.D.Block. The literate population (2,33,751) of area not under any Sub-district of the above Table is the urban literate population of the four Statutory Towns i.e. Islampur Municipality, Dalkhola Municipality, Raiganj Municipality and Kaliaganj Municipality and the literacy rate for the same is 80.73 of which for male it is 84.24 and for female it is 76.88.

Table 21 : Number of Literates and Illiterates, Literacy Rate by Sex in CD Blocks (Rural), 2011

Sl. No.	Name of C.D. Block	Number of Literates and Illiterates									Gap in Male-Female Literacy Rate
		Number of Literates			Number of Illiterates			Literacy Rate			
		Persons	Males	Females	Persons	Males	Females	Persons	Males	Females	
1	2	3	4	5	6	7	8	9	10	11	12
1	0038-Chopra	137172	80039	57133	141454	64037	77417	59.71	67.24	51.62	15.62
2	0039-Islampur	134218	79197	55021	174300	79736	94564	53.53	61.13	45.41	15.72
3	0040-Goalpokhar-I	108443	65638	42805	211738	101251	110487	41.82	48.39	34.62	13.77
4	0041-Goalpokhar-II	108675	63920	44755	182577	86205	96372	46.07	52.46	39.24	13.22
5	0042-Karandighi	160973	93115	67858	207359	95457	111902	53.42	60.43	46.08	14.35
6	0043-Raiganj	222368	126987	95381	191775	86406	105369	62.78	69.59	55.54	14.05
7	0044-Hemtabad	82874	45939	36935	59182	26685	32497	67.88	73.61	61.89	11.72
8	0045-Kaliaganj	129417	74657	54760	94725	40447	54278	66.50	74.58	57.95	16.63
9	0046-Itahar	149149	84149	65000	148507	68604	79903	58.55	64.33	52.45	11.88
Total :		1233289	713641	519648	1411617	648828	762789	55.99	62.82	48.72	14.10

Table 21 shows the distribution of total number of literates, illiterates, literacy rate and gap in male-female literacy rate in the C.D.Block only. It is quite similar to the previous Table 20 with an exception of exclusion of urban population. The overall literacy rate in the 9 C.D.Blocks of the district is 55.99. The male and female literacy rate among the rural inhabitants of the district is 62.82 and 48.72 respectively. The gap in male-female literacy rate in rural part of the district is 14.10. It is to be noticed that out of 9 C.D.Blocks in the district 5 C.D.Blocks have recorded higher literacy rate than that of district. The highest male literacy rate is found in Kaliaganj C.D.Block with 74.58 and the highest female literacy rate is recorded in Hemtabad C.D.Block with 61.89. The lowest male and female literacy rate is found in Goalpokhar-I C.D.Block with 48.39 and 34.62 respectively. Kaliaganj C.D.Block has the highest gap in male-female literacy rate with 16.63.

Table 22 : Distribution of Villages by Literacy Rate Range, 2011

Range of Literacy Rate for Villages	Number of Inhabited Villages	Percentage distribution of Villages	Population	Percentage distribution of Population
1	2	3	4	5
0	1	0.07	1	0.00
1 - 10	4	0.27	1810	0.07
11 - 20	10	0.68	10983	0.42
21 - 30	54	3.66	101073	3.82
31 - 40	127	8.61	216660	8.19
41 - 50	232	15.73	508228	19.22
51 - 60	413	28.00	774924	29.30
61 - 70	420	28.47	723033	27.34
71 - 80	183	12.41	272676	10.31
81 - 90	29	1.97	34986	1.32
91 - 99	1	0.07	528	0.02
100	1	0.07	4	0.00
District : Uttar Dinajpur (330)	1475	100.00	2644906	100.00

Literacy Rate for District: 55.99

Table 22 reflects the distribution of villages in the Uttar Dinajpur district by range of literacy rate. The highest number(420) and percentage(28.47) of villages falls in the literacy rate of range 61-70 covering a population of 27.34 per cent,the second highest percentage of population. The highest percentage distribution of population (29.30) with the second highest percentage(28.00) of villages is in the population range of 51-60.This trend is found to be declining in the range of literacy rate of 71-80 and also in the succeeding ranges viz. 81-90, 91-99 etc. where the values of the other variables are also declining. It is to be noticed that there is only one illiterate person lives in one village. On the other hand there is only one village in the district with 4 population which is cent percent literate.

Table 23 : Number of Literates and Illiterates, Literacy Rate by Sex in Towns, 2011

Sl. No.	Name of Town	Number of Literates and Illiterates						Literacy Rate			Gap in Male-Female Literacy Rate
		Number of Literates			Number of Illiterates			Persons	Males	Females	
		Persons	Males	Females	Persons	Males	Females				
1	2	3	4	5	6	7	8	9	10	11	12
1	308948 - Chopra (CT)	3388	1900	1488	2389	1097	1292	68.64	73.90	62.92	10.98
2	309202 - Hanskunda (CT)	3219	1803	1416	2720	1262	1458	64.85	71.01	58.39	12.62
3	309798-Nachhratpur Katabari (CT)	4129	2276	1853	1882	848	1034	77.35	81.66	72.64	9.02
4	309799 - Kasba (CT)	7695	4198	3497	2372	1023	1349	84.07	88.29	79.51	8.78
5	310328 - Itahar (CT)	4196	2196	2000	1826	828	998	77.73	81.76	73.75	8.01
6	801649 - Islampur (M)	38540	21261	17279	15800	6966	8834	80.70	85.62	75.37	10.25
7	801650 - Dalkhola (M)	21207	12031	9176	15723	7199	8524	67.67	73.49	61.31	12.18
8	801651 - Raiganj (M)	132382	71964	60418	51230	24424	26806	81.70	84.30	78.80	5.50
9	801652 - Kaliaganj (M)	41622	22225	19397	11908	5096	6812	85.95	89.77	81.95	7.82
District (Urban) : Uttar Dinajpur (330)		256378	139854	116524	105850	48743	57107	80.28	83.91	76.32	7.59

Table 23 gives the distribution of number of literates, illiterates, literacy rate and gap in male-female literacy rate of all towns of the district. The average urban literacy rate in the district is 80.28. Male literacy rate (83.91) dominates over the female literacy rate (76.32). The average gap in male-female literacy rate of the district is 7.59 only in urban areas. The highest literacy rate is recorded in the Kaliaganj Municipality (85.95) and the lowest is in Hanskunda (CT) (64.85). Sex wise literacy rates shows Kaliaganj Municipality occupy the top position in Uttar Dinajpur district in case of both male literacy rate (89.77) and female literacy rate (81.95). Hanskunda (CT) has recorded the lowest male and female literacy rate with 71.01 and 58.39 respectively in the urban areas of the district. The highest male-female literacy rate gap is found in Hanskunda (CT) (12.62) while the lowest is observed in the Raiganj Municipality (5.50).

Table 24 : Number of Scheduled Castes Literates and Illiterates, Literacy Rate by Sex in C.D. Blocks (Rural), 2011

Sl. No.	Name of C.D. Block	Number of Literates and Illiterates						Literacy Rate			Gap in Male-Female Literacy Rate
		Number of Literates			Number of Illiterates			Persons	Males	Females	
		Persons	Males	Females	Persons	Males	Females				
1	2	3	4	5	6	7	8	9	10	11	12
1	0038 - Chopra	28242	16476	11766	20442	8614	11828	67.28	76.02	57.95	18.07
2	0039 - Islampur	30584	18116	12468	21834	9314	12520	68.30	76.99	58.68	18.31
3	0040 - Goalpokhar-I	22021	13023	8998	21124	9595	11529	59.94	67.28	51.75	15.53
4	0041 - Goalpokhar-II	30477	18193	12284	34400	15619	18781	55.59	63.34	47.06	16.28
5	0042 - Karandighi	54097	32626	21471	53839	23320	30519	58.52	68.20	48.14	20.06
6	0043 - Raiganj	86380	50692	35688	72916	31652	41264	62.60	71.02	53.57	17.45
7	0044 - Hemtabad	26884	15498	11386	22562	9687	12875	62.92	71.22	54.30	16.92
8	0045 - Kaliaganj	75875	44972	30903	62586	26255	36331	62.96	72.46	52.87	19.59
9	0046 - Itahar	37904	22581	15323	38987	17096	21891	56.85	65.57	47.53	18.04
Total :		392464	232177	160287	348690	151152	197538	61.45	70.20	52.06	18.14

The above Table shows that literacy rate of the Scheduled Castes population in the C.D.Block of the district is 61.45. Sex wise analysis of Scheduled Castes population in rural areas of the district reveals that the literacy rate of the males (70.20) dominates over the female literacy rate (52.06). The male-female literacy gap in the rural population is quite noticeable (18.14). The highest literacy rate among the Scheduled Castes population is recorded in Islampur C.D.Block (68.30) and the lowest is in Goalpokhar-II C.D.Block (55.59). There are 5 C.D.Blocks in the district where literacy rate has crossed the district one. A sex-wise analysis also shows that the highest Scheduled Castes male literacy rate is found in Islampur C.D.Block (76.99) and lowest Scheduled Castes male literacy rate is recorded in Goalpokhar-II C.D.Block with 63.34. The highest Scheduled Castes female literacy rate of 58.68 is also found in Islampur C.D.Block while the lowest is also in Goalpokhar-II C.D.Block (47.06). The highest gap in male-female literacy rate is recorded as 20.06 in Karandighi C.D.Block.

Table 25 : Distribution of Villages by Literacy Rate Range for Scheduled Castes population (Rural), 2011

Range of Literacy Rate for villages	Number of inhabited villages having Scheduled Castes	Percentage distribution of villages	Scheduled Castes population	Percentage distribution of population
1	2	3	4	5
0	12	0.94	100	0.01
1 - 10	10	0.78	973	0.13
11 - 20	23	1.80	3195	0.43
21 - 30	50	3.91	10725	1.45
31 - 40	78	6.10	20080	2.71
41 - 50	145	11.34	62572	8.44
51 - 60	330	25.80	224053	30.23
61 - 70	394	30.81	291809	39.37
71 - 80	168	13.14	108159	14.59
81 - 90	51	3.99	18381	2.48
91 - 99	7	0.55	687	0.09
100	11	0.86	420	0.06
<b>Total :</b>	<b>1279</b>	<b>100.00</b>	<b>741154</b>	<b>100.00</b>

District Scheduled Castes Literacy Rate : 61.45

Table 25 represents the distribution of villages in the district by range of literacy rate among the Scheduled Castes population for rural areas only. The range of literacy rate has been distributed in 12 categories. It is clear from the above Table that the Scheduled Castes population of 7,41,154 in the district is spread over 1,279 villages. The highest number of Scheduled Castes population 2,91,809 covering 39.37 per cent of the total Scheduled Castes population inhabited in the rural areas of the district is distributed in 394 villages(30.81 per cent) falling in the range of literacy rate 61-70 followed by 30.23 per cent Scheduled Castes population (2,24,053)are settled in 330 villages(25.80 per cent) with a range of literacy rate of 51-60. In the range of literacy rate of 71-80, there are 1,08,159 Scheduled Castes population spread over 168 villages covering 13.14 per cent of the total Scheduled Castes inhabited villages. There are 100 Scheduled Castes population distributed in 12 villages of the district are illiterate. It is also observed that there are 11 villages in the district with Scheduled Castes population of 420 having cent percent literacy rate.

Table 26 : Number of Scheduled Castes Literates and Illiterates, Literacy Rate by Sex in Towns, 2011

Sl. No.	Name of Town	Number of Literates and Illiterates						Literacy Rate			Gap in Male-Female Literacy Rate
		Number of Literates			Number of Illiterates			Persons	Males	Females	
1	2	3	4	5	6	7	8	9	10	11	12
1	308948-Chopra (CT)	1315	722	593	819	377	442	69.65	74.43	64.60	9.83
2	309202-Hanskunda (CT)	163	88	75	134	58	76	69.07	74.58	63.56	11.02
3	309798-Nachhratpur Katabari (CT)	748	409	339	504	223	281	69.00	73.83	63.96	9.87
4	309799-Kasba (CT)	2137	1185	952	977	434	543	76.49	81.28	71.26	10.02
5	310328-Itahar (CT)	798	436	362	488	218	270	68.91	74.53	63.18	11.35
6	801649-Islampur (M)	6891	3835	3056	2153	900	1253	85.44	90.83	79.52	11.31
7	801650-Dalkhola (M)	5925	3378	2547	3964	1776	2188	68.84	75.25	61.85	13.40
8	801651-Raiganj (M)	16440	9248	7192	10580	5088	5492	70.64	74.28	66.45	7.83
9	801652-Kaliaganj (M)	8230	4684	3546	4530	1900	2630	72.50	79.78	64.70	15.08
<b>District: Uttar Dinajpur (330)</b>		<b>42647</b>	<b>23985</b>	<b>18662</b>	<b>24149</b>	<b>10974</b>	<b>13175</b>	<b>72.95</b>	<b>78.08</b>	<b>67.27</b>	<b>10.81</b>

Table 26 above shows the distribution of Scheduled Castes literates, illiterates, literacy rate by sex and gap in male-female literacy rate of towns in the district. The towns include four Municipalities and five Census Towns. The average urban literacy rate of Scheduled Castes population is 72.95 in which males (78.08) dominates over the females (67.27).The gap in male-female literacy rate is 10.81. The highest Scheduled Castes literacy rate (85.44) is observed in Islampur Municipality while lowest is recorded in Dalkhola Municipality with 68.84. A sex wise analysis also shows that the highest Scheduled Castes male literacy rate and female literacy rate is recorded in Islampur Municipality with 90.83 and 79.52 respectively. The lowest Scheduled Castes male literacy rate (73.83) is found in Nachhratpur Katabari (CT) and the lowest Scheduled



Castes female literacy rate (61.85) is recorded in Dalkhola Municipality. The highest and the lowest gap in male-female Scheduled Castes literacy rate is noticed in Kaliaganj Municipality (15.08) and Raiganj Municipality (7.83) respectively.

Table 27 : Number and percentage of Scheduled Tribes Literates and Illiterates by Sex in C.D. Blocks (Rural), 2011

Sl. No.	Name of C.D. Block	Number of Literates and Illiterates									Gap in Male-Female Literacy Rate
		Number of Literates			Number of Illiterates			Literacy Rate			
		Persons	Males	Females	Persons	Males	Females	Persons	Males	Females	
1	2	3	4	5	6	7	8	9	10	11	12
1	0038-Chopra	7418	4447	2971	12518	5617	6901	45.03	53.24	36.59	16.65
2	0039-Islampur	2706	1645	1061	5326	2385	2941	41.67	50.44	32.82	17.62
3	0040-Goalpokhar-I	2918	1833	1085	9515	4453	5062	28.94	35.66	21.95	13.71
4	0041-Goalpokhar-II	4774	2892	1882	12873	6074	6799	33.70	40.48	26.81	13.67
5	0042-Karandighi	9880	6044	3836	18893	8446	10447	42.15	51.38	32.85	18.53
6	0043-Raiganj	11584	6692	4892	15947	7086	8861	49.90	57.80	42.03	15.77
7	0044-Hemtabad	2639	1551	1088	3852	1715	2137	48.62	56.40	40.63	15.77
8	0045-Kaliaganj	6070	3592	2478	6605	2778	3827	55.94	65.69	46.03	19.66
9	0046-Itahar	8759	5257	3502	16100	7124	8976	41.63	50.21	33.13	17.08
Total :		56748	33953	22795	101629	45678	55951	43.26	51.50	34.93	16.57

Table 27 above gives the literacy status of Scheduled Tribes population in the rural areas of Uttar Dinajpur district. The number of literates, illiterates, literacy rate by sex and their male-female literacy rate gap in rural areas (C.D.Blocks) are also shown separately in the Table. The average Scheduled Tribes literacy rate in the district is 43.26 with a male literacy rate and female literacy rate of 51.50 and 34.93 respectively. The average gap in male-female literacy rate of Scheduled Tribes in the district is given as 16.57. Rural unit wise data shows that the highest Scheduled Tribes literacy rate is found in Kaliaganj C.D.Block with 55.94 and the lowest in Goalpokhar-I C.D.Block with 28.94. Sex wise analysis of literacy rate also reflects the same picture. The highest male and female literacy rate among Scheduled Tribes is found in Kaliaganj C.D.Block with 65.69 and 46.03 respectively. Likewise Goalpokhar-I C.D.Block, among Scheduled Tribes recorded both lowest male literacy rate (35.66) and female literacy rate (21.95). The highest male-female literacy rate gap is found in Kaliaganj C.D.Block with 19.66 and the lowest in Goalpokhar-II C.D.Block with 13.67.

Table 28 : Distribution of Villages by Literacy Rate Range for Scheduled Tribes population (Rural), 2011

Range of Literacy Rate for villages	Number of inhabited villages having Scheduled Tribes	Percentage distribution of villages	Scheduled Tribes population	Percentage distribution of population
1	2	3	4	5
0	57	5.54	170	0.11
1 - 10	20	1.95	4101	2.59
11 - 20	50	4.86	7838	4.95
21 - 30	95	9.24	16196	10.23
31 - 40	172	16.73	37686	23.80
41 - 50	216	21.01	45994	29.04
51 - 60	146	14.20	30159	19.04
61 - 70	95	9.24	9820	6.20
71 - 80	55	5.35	3567	2.25
81 - 90	30	2.92	1922	1.21
91 - 99	4	0.39	693	0.44
100	88	8.56	231	0.15
District : Uttar Dinajpur (330)	1028	100.00	158377	100.00
Literacy Rate for District:		43.26		

The above Table shows the distribution of villages in the district by range of literacy rate, number and percentage of villages having Scheduled Tribes population and number and percentage of Scheduled Tribes population. It reveals from the Table that Scheduled Tribes population of 1,58,377 in the district is distributed over 1,028 villages. Range of literacy rate has been distributed into 12 categories as in case of General population and

Scheduled Castes population. The highest number of Scheduled Tribes population 45,994 covering 29.04 per cent of the total Scheduled Tribes population of the district distributed in 216 villages (21.01 per cent) fall in the range of literacy rate of 41-50. The second highest number of Scheduled Tribes population (37,686) with 23.80 per cent spread over 172(16.73 per cent) villages with a range of literacy rate of 31-40. In the range of literacy rate of 51-60, there are 30,159 Scheduled Tribes population settled in 146 villages covering 14.20 per cent of the Scheduled Tribes inhabited villages. There are 57 villages with 170 population in the district are illiterate. It is also observed that there are 231 Scheduled Tribes population, constitutes 0.15 per cent of the total Scheduled Tribes achieved cent percent literacy rate living across 88 villages.

Table 29 : Number and percentage of Scheduled Tribes Literates and Illiterates by Sex in Towns, 2011

Sl. No.	Name of Town	Number of Literates and Illiterates									Gap in Male-Female Literacy Rate
		Number of Literates			Number of Illiterates			Literacy rate			
		Persons	Males	Females	Persons	Males	Females	Persons	Males	Females	
1	308948-Chopra (CT)	49	20	29	58	29	29	54.44	48.78	59.18	-10.40
2	309202-Hanskunda (CT)	20	14	6	142	59	83	15.50	24.56	8.33	16.23
3	309798-Nachratpur Katabari (CT)	64	34	30	55	24	31	64.00	72.34	56.60	15.74
4	309799-Kasba (CT)	106	52	54	29	11	18	84.80	86.67	83.08	3.59
5	310328-Itahar (CT)	171	83	88	304	138	166	43.29	46.37	40.74	5.63
6	801649-Islampur (M)	347	179	168	240	98	142	68.44	75.53	62.22	13.31
7	801650-Dalkhola (M)	293	171	122	432	188	244	50.00	60.85	40.00	20.85
8	801651-Raiganj (M)	1003	570	433	708	312	396	67.23	73.26	60.64	12.62
9	801652-Kaliaganj (M)	268	155	113	150	63	87	71.66	78.68	63.84	14.84
District (Urban) : Uttar Dinajpur (330)		2321	1278	1043	2118	922	1196	61.11	68.09	54.29	13.80

Table 29 gives detailed information pertaining to literacy with regard to the Scheduled Tribes population of the urban units of the district. The average Scheduled Tribes literacy rate in the urban areas of the district is 61.11 with a male and female literacy rate of 68.09 and 54.29 respectively. The highest and the lowest literacy rate is observed from Kasba (CT) with 84.80 and Hanskunda (CT) with 15.50 respectively. The highest male and female literacy rate with 86.67 and 83.08 is reported from Kasba (CT) respectively whereas the lowest male and female literacy rate is found in Hanskunda (CT) with 24.56 and 8.33 respectively. The average gap in male-female literacy rate is 13.80 at the urban units of the district. The highest gap in male-female literacy rate is 20.85 in Dalkhola Municipality and the lowest is in Chopra (CT) with (-)10.40.

Table 30 : Number and percentage of Main workers, Marginal workers and Non-workers by Sex in Sub-districts, 2011

Sl. No.	Name of Sub - district	Persons/ Males/ Females	Total population	Main workers		Marginal workers		Total workers(main and marginal workers)		Non-workers	
				Number	Percentage	Number	Percentage	Number	Percentage	Number	Percentage
				5	6	7	8	9	10	11	12
1	02191-Chopra	Persons	284403	73742	25.93	16687	5.87	90429	31.80	193974	68.20
		Males	147073	62241	42.32	8226	5.59	70467	47.91	76606	52.09
		Females	137330	11501	8.37	8461	6.16	19962	14.54	117368	85.46
2	02192-Islampur	Persons	308518	75214	24.38	20016	6.49	95230	30.87	213288	69.13
		Males	158933	67366	42.39	10224	6.43	77590	48.82	81343	51.18
		Females	149585	7848	5.25	9792	6.55	17640	11.79	131945	88.21
3	02193-Goalpokhar-I	Persons	326120	80580	24.71	20286	6.22	100866	30.93	225254	69.07
		Males	169954	71679	42.18	10590	6.23	82269	48.41	87685	51.59
		Females	156166	8901	5.70	9696	6.21	18597	11.91	137569	88.09
4	02194-Goalpokhar-II	Persons	291252	66240	22.74	25187	8.65	91427	31.39	199825	68.61
		Males	150125	58253	38.80	13995	9.32	72248	48.13	77877	51.87
		Females	141127	7987	5.66	11192	7.93	19179	13.59	121948	86.41
5	02195-Karandighi	Persons	368332	107518	29.19	41786	11.34	149304	40.54	219028	59.46
		Males	188572	78362	41.56	15437	8.19	93799	49.74	94773	50.26
		Females	179760	29156	16.22	26349	14.66	55505	30.88	124255	69.12
6	02196-Raiganj	Persons	430221	123000	28.59	46472	10.80	169472	39.39	260749	60.61
		Males	221738	101389	45.72	19996	9.02	121385	54.74	100353	45.26
		Females	208483	21611	10.37	26476	12.70	48087	23.07	160396	76.93
7	02197-Hemtabad	Persons	142056	39630	27.90	20351	14.33	59981	42.22	82075	57.78

		Males	72624	32624	44.92	8070	11.11	40694	56.03	31930	43.97
		Females	69432	7006	10.09	12281	17.69	19287	27.78	50145	72.22
8	02198-Kaliaganj	Persons	224142	73206	32.66	21328	9.52	94534	42.18	129608	57.82
		Males	115104	59218	51.45	6474	5.62	65692	57.07	49412	42.93
		Females	109038	13988	12.83	14854	13.62	28842	26.45	80196	73.55
9	02199-Itahar	Persons	303678	87610	28.85	28438	9.36	116048	38.21	187630	61.79
		Males	155777	75300	48.34	11305	7.26	86605	55.60	69172	44.40
		Females	147901	12310	8.32	17133	11.58	29443	19.91	118458	80.09
10	99999-Area not under any Sub-district	Persons	328412	97602	29.72	10733	3.27	108335	32.99	220077	67.01
		Males	171166	82337	48.10	6541	3.82	88878	51.93	82288	48.07
		Females	157246	15265	9.71	4192	2.67	19457	12.37	137789	87.63
District : Uttar Dinajpur (330)		Persons	3007134	824342	27.41	251284	8.36	1075626	35.77	1931508	64.23
		Males	1551066	688769	44.41	110858	7.15	799627	51.55	751439	48.45
		Females	1456068	135573	9.31	140426	9.64	275999	18.96	1180069	81.04

The above Table represents the number and percentage of Main workers, Marginal workers and Non-workers by sex at the Sub-district level i.e. for all the C.D.Blocks and Statutory Towns of the district. The total population of Uttar Dinajpur district is 30,07,134 which includes 15,51,066 males and 14,56,068 females. Total workers constitute Main and Marginal workers and its percentage is 35.77 in the district. The remaining population of 64.23 per cent belongs to Non-workers category. The percentage of Main workers is 27.41 and the same for Marginal workers is 8.36 of the total population of the district. Among Total workers, male (51.55 per cent) dominates over the females (18.96 per cent). Sex wise analysis of Main workers shows the same trend as in case of Total workers. Male Main workers are in higher proportion (44.41) than female Main workers (9.31). In the Main workers category, a wide gap between male and female workers could be seen as shown in the above Table. But a reverse picture is reflected in case of Marginal workers, where female Marginal workers (9.64 per cent) has crossed the male Marginal workers (7.15 per cent).

At the C.D.Block level, the highest percentage of Main workers is found in Kaliaganj C.D.Block with 32.66 and the lowest in Goalpokhar-II C.D.Block with 22.74. The highest proportion of male Main workers (51.45) and female Main workers (16.22) are recorded in Kaliaganj C.D.Block and Karandighi C.D.Block respectively, while the lowest proportion of male main worker (38.80) and female Main workers (5.25) are found in Goalpokhar-II C.D.Block and Islampur C.D.Block respectively. Among the Main workers (29.72 per cent) of area not under any Sub-district, it is seen that males are dominated over females.

Marginal workers category includes those who worked below 6 months in the preceding year. In case of Marginal workers, C.D.Block wise data reveals that highest proportion (14.33) of Marginal workers found in Hemtabad C.D.Block and the lowest (5.87) proportion is observed in Chopra C.D.Block. It is observed from the above Table that in all the C.D.Blocks of Uttar Dinajpur district except Goalpokhar-I C.D.Block and Goalpokhar-II C.D.Block female Marginal workers are in higher proportion than their counterpart male. The highest proportion of male Marginal workers is found in Hemtabad C.D.Block (11.11) while the lowest for the same is observed in Chopra C.D.Block (5.59). Hemtabad C.D.Block has recorded the highest proportion of female Marginal workers (17.69) also, followed by Karandighi C.D.Block with 14.66 and the lowest is recorded in Chopra C.D.Block with 6.16. On the other hand area not under any Sub-district shows that Marginal workers constitutes 3.27 per cent of Total population. The percentage of male Marginal workers is 3.82 while for female the percentage of Marginal workers is 2.67 of the total male and female population of the area.

In case of Total workers, it is seen that the highest (42.22) and lowest (30.87) percentage is recorded in Hemtabad C.D.Block and Islampur C.D.Block respectively. Similarly, the highest percentage of male and female Total workers are found in Kaliaganj C.D.Block with 57.07 and Karandighi C.D.Block with 30.88 respectively while the lowest percentage of male (47.91) and female (11.79) Total workers are recorded respectively in Chopra C.D.Block and Islampur C.D.Block. For area not under any Sub-district it is observed that the percentage of Total workers is 32.99 of which 51.93 are male and female are 12.37.

For Non-workers, the highest and lowest percentage is found in Islampur C.D. Block with 69.13 and Hemtabad C.D. Block with 57.78 respectively. The highest (52.09) and lowest (42.93) percentage of male Non-workers are registered respectively in Chopra C.D. Block and Kaliaganj C.D. Block. Islampur C.D. Block and Karandighi C.D. Block have recorded the highest (88.21) and lowest (69.12) percentage of female Non-workers respectively.

Table 31 : Number and percentage of Main workers, Marginal workers and Non-workers by Sex in C.D. Blocks (Rural), 2011

Sl. No.	Name of CD Block	Persons/ Males/ Females	Total population	Main workers		Marginal workers		Total workers (main and marginal workers)		Non-workers	
				Number	Percentage	Number	Percentage	Number	Percentage	Number	Percentage
1	2	3	4	5	6	7	8	9	10	11	12
1	0038-Chopra	Persons	278626	72079	25.87	16493	5.92	88572	31.79	190054	68.21
		Males	144076	60836	42.22	8117	5.63	68953	47.86	75123	52.14
		Females	134550	11243	8.36	8376	6.23	19619	14.58	114931	85.42
2	0039-Islampur	Persons	308518	75214	24.38	20016	6.49	95230	30.87	213288	69.13
		Males	158933	67366	42.39	10224	6.43	77590	48.82	81343	51.18
		Females	149585	7848	5.25	9792	6.55	17640	11.79	131945	88.21
3	0040 -Goalpokhar-I	Persons	320181	79204	24.74	19912	6.22	99116	30.96	221065	69.04
		Males	166889	70421	42.20	10348	6.20	80769	48.40	86120	51.60
		Females	153292	8783	5.73	9564	6.24	18347	11.97	134945	88.03
4	0041 -Goalpokhar-II	Persons	291252	66240	22.74	25187	8.65	91427	31.39	199825	68.61
		Males	150125	58253	38.80	13995	9.32	72248	48.13	77877	51.87
		Females	141127	7987	5.66	11192	7.93	19179	13.59	121948	86.41
5	0042-Karandighi	Persons	368332	107518	29.19	41786	11.34	149304	40.54	219028	59.46
		Males	188572	78362	41.56	15437	8.19	93799	49.74	94773	50.26
		Females	179760	29156	16.22	26349	14.66	55505	30.88	124255	69.12
6	0043-Raiganj	Persons	414143	117907	28.47	45900	11.08	163807	39.55	250336	60.45
		Males	213393	96964	45.44	19707	9.24	116671	54.67	96722	45.33
		Females	200750	20943	10.43	26193	13.05	47136	23.48	153614	76.52
7	0044-Hemtabad	Persons	142056	39630	27.90	20351	14.33	59981	42.22	82075	57.78
		Males	72624	32624	44.92	8070	11.11	40694	56.03	31930	43.97
		Females	69432	7006	10.09	12281	17.69	19287	27.78	50145	72.22
8	0045-Kaliaganj	Persons	224142	73206	32.66	21328	9.52	94534	42.18	129608	57.82
		Males	115104	59218	51.45	6474	5.62	65692	57.07	49412	42.93
		Females	109038	13988	12.83	14854	13.62	28842	26.45	80196	73.55
9	0046-Itahar	Persons	297656	85554	28.74	28298	9.51	113852	38.25	183804	61.75
		Males	152753	73700	48.25	11252	7.37	84952	55.61	67801	44.39
		Females	144903	11854	8.18	17046	11.76	28900	19.94	116003	80.06
<b>Total :</b>		Persons	2644906	716552	27.09	239271	9.05	958223	36.14	1689083	63.86
		Males	1362469	597744	43.87	103624	7.61	701368	51.48	661101	48.52
		Females	1282437	118808	9.26	135647	10.58	254455	19.84	1027982	80.16

Table 31 shows distribution of number and percentage of Main workers, Marginal workers, and Non-workers by sex in the C.D. Blocks level of the district. Of total rural population 26,44,906 Total workers comes to 36.14 per cent and the percentage of Non-workers of the district is 63.86. The percentage of Main workers are counted for 27.09 and for the same Marginal workers are 9.05. In this district, Total (male main workers and male marginal workers) male workers (51.48 per cent) is more than two times higher than that of female (19.84 per cent). The male Main workers comes to 43.87 per cent which is higher more than four times that of female (9.26 per cent). Among the Marginal workers percentage of female is 10.58 which is higher than their counter part male (7.61 per cent). In case of Non worker females dominates (80.16 per cent) over the males (48.52 per cent).

C.D. Block wise analysis reveals that Kaliaganj C.D. Block has the highest percentage (32.66) of Main workers, while Goalpokhar-II C.D. Block has the lowest percentage (22.74). Sex wise analysis shows that the highest male Main workers are in Kaliaganj C.D. Block with percentage of 51.45 and lowest is in Goalpokhar-II C.D. Block with percentage of 38.80. The highest female Main workers are recorded in Karandighi C.D. Block (16.22 per cent) and lowest is in Islampur C.D. Block (5.25 per cent).

In case of Marginal workers, Hemtabad C.D. Block has scored the top position with 14.33 per cent and the lowest is in Chopra C.D. Block with 5.92 per cent. The highest

male Marginal workers are in Hemtabad C.D.Block with percentage of 11.11 and lowest is in Kaliaganj C.D.Block with percentage of 5.62. The highest female Marginal workers are recorded in Hemtabad C.D.Block with 17.69 per cent and lowest is in Chopra C.D.Block with 6.23 per cent.

Hemtabad C.D.Block has the highest percentage i.e. 42.22 in respect of Total workers and lowest in Islampur C.D.Block having percentage of 30.87. The highest male Total workers are in Kaliaganj C.D.Block with 57.07 per cent and lowest is in Chopra C.D.Block with 47.86 per cent. The highest female Total workers are recorded in Karandighi C.D. Block (30.88 per cent) and lowest is in Islampur C.D.Block (11.79 per cent).

In respect of Non-workers, Islampur C.D.Block has the highest percentage of 69.13 and Hemtabad C.D.Block has lowest with percentage of 57.78. The highest male Non-workers are found in Chopra C.D.Block with 52.14 per cent and lowest is in Kaliaganj C.D.Block with 42.93 per cent. The highest female Non-workers are recorded in Islampur C.D.Block with 88.21 per cent and lowest is in Karandighi C.D.Block with 69.12 per cent.

Table 32 : Number and percentage of Main workers, Marginal workers and Non-workers by Sex in Towns, 2011

Sl. No.	Name of Town	Persons/ Males/ Females	Total population	Main workers		Marginal workers		Total workers (main and marginal workers)		Non-workers	
				Number	Percentage	Number	Percentage	Number	Percentage	Number	Percentage
1	2	3	4	5	6	7	8	9	10	11	12
1	308948 – Chopra (CT)	Persons	5777	1663	28.79	194	3.36	1857	32.14	3920	67.86
		Males	2997	1405	46.88	109	3.64	1514	50.52	1483	49.48
		Females	2780	258	9.28	85	3.06	343	12.34	2437	87.66
2	309202 – Hanskunda (CT)	Persons	5939	1376	23.17	374	6.30	1750	29.47	4189	70.53
		Males	3065	1258	41.04	242	7.90	1500	48.94	1565	51.06
		Females	2874	118	4.11	132	4.59	250	8.70	2624	91.30
3	309798 – Nachratpur Katabari (CT)	Persons	6011	1982	32.97	249	4.14	2231	37.12	3780	62.88
		Males	3124	1649	52.78	110	3.52	1759	56.31	1365	43.69
		Females	2887	333	11.53	139	4.81	472	16.35	2415	83.65
4	309799 – Kasba (CT)	Persons	10067	3111	30.90	323	3.21	3434	34.11	6633	65.89
		Males	5221	2776	53.17	179	3.43	2955	56.60	2266	43.40
		Females	4846	335	6.91	144	2.97	479	9.88	4367	90.12
5	310328 – Itahar (CT)	Persons	6022	2056	34.14	140	2.32	2196	36.47	3826	63.53
		Males	3024	1600	52.91	53	1.75	1653	54.66	1371	45.34
		Females	2998	456	15.21	87	2.90	543	18.11	2455	81.89
6	801649 – Islampur (M)	Persons	54340	16685	30.70	821	1.51	17506	32.22	36834	67.78
		Males	28227	14439	51.15	497	1.76	14936	52.91	13291	47.09
		Females	26113	2246	8.60	324	1.24	2570	9.84	23543	90.16
7	801650 – Dalkhola (M)	Persons	36930	9287	25.15	1942	5.26	11229	30.41	25701	69.59
		Males	19230	8322	43.28	1188	6.18	9510	49.45	9720	50.55
		Females	17700	965	5.45	754	4.26	1719	9.71	15981	90.29
8	801651 – Raiganj (M)	Persons	183612	53993	29.41	6146	3.35	60139	32.75	123473	67.25
		Males	96388	44654	46.33	3873	4.02	48527	50.35	47861	49.65
		Females	87224	9339	10.71	2273	2.61	11612	13.31	75612	86.69
9	801652 – Kaliaganj (M)	Persons	53530	17637	32.95	1824	3.41	19461	36.36	34069	63.64
		Males	27321	14922	54.62	983	3.60	15905	58.22	11416	41.78
		Females	26209	2715	10.36	841	3.21	3556	13.57	22653	86.43
District(Urban): Uttar Dinajpur(330)	Persons	362228	107790	29.76	12013	3.32	119803	33.07	242425	66.93	
	Males	188597	91025	48.26	7234	3.84	98259	52.10	90338	47.90	
	Females	173631	16765	9.66	4779	2.75	21544	12.41	152087	87.59	

Table 32 shows distribution of number and percentage of Main workers, Marginal workers, and Non-workers by sex in the Town level of the district. Of the total population of the urban areas of the district, the percentage of Total worker is 33.07 whereas the percentage of Non-workers is 66.93. Main workers are counted for 29.76 per cent while Marginal workers are 3.32 per cent which is less than nine times that of Main workers. In respect of Total workers the percentage of male (52.10) is more than four times higher than that of female (12.41). It is observed from the Table that the male Main workers(48.26 per cent) are more than five times higher than that of females (9.66 per cent). In respect of Marginal workers, percentage of male is 3.84 whereas for female it is 2.75. Non workers

female percentage in this district is 87.59 which are higher than males having percentage of 47.90.

Urban unit wise analysis shows that Itahar (CT) has the highest percentage (34.14) of Main workers, while Hanskunda (CT) is in the lowest position (23.17 per cent). Sex wise analysis shows that the highest male Main workers recorded in Kaliaganj Municipality with 54.62 per cent and the lowest is in Hanskunda (CT) with 41.04 per cent. The highest female Main workers are found in Itahar(CT) with 15.21 per cent and lowest is in Hanskunda (CT) with 4.11 per cent.

Hanskunda (CT) has highest percentage of Marginal workers (6.30) and lowest percentage is in Islampur Municipality (1.51). The highest male Marginal workers are in Hanskunda (CT) with percentage of 7.90 and the lowest is in Itahar (CT) with percentage of 1.75. The highest female Marginal workers are recorded in Nachhratpur Katabari (CT) with 4.81 per cent and lowest is in Islampur Municipality with 1.24 per cent.

Nachhratpur Katabari (CT) has highest percentage i.e. 37.12 in respect of Total workers and the lowest is in Hanskunda (CT) with percentage of 29.47. The highest male Total workers are in Kaliaganj Municipality with percentage of 58.22 and lowest is in Hanskunda (CT)with percentage of 48.94. The highest female Total workers are recorded in Itahar (CT) with 18.11 per cent and the lowest is in Hanskunda (CT) with percentage of 8.70.

In respect of Non-workers Hanskunda (CT) has highest percentage of 70.53 and Nachhratpur Katabari (CT) has the lowest with percentage of 62.88. The highest male Non-workers are found in Hanskunda (CT) with percentage of 51.06 and lowest is in Kaliaganj Municipality with percentage of 41.78. The highest female Non-workers are recorded in Hanskunda (CT) with 91.30 per cent and lowest is in Itahar (CT) with 81.89 per cent.

Table 33 : Distribution of Workers by Sex in four categories of Economic Activity in Sub-district, 2011

Sl. No.	Name of Sub-District	Persons/ Males/ Females	Total population	Total workers (main + marginal workers)	Category of workers							
					Cultivators		Agricultural labourers		Household industry workers		Other workers	
					Number	Percentage	Number	Percentage	Number	Percentage	Number	Percentage
1	02191 – Chopra	Persons Males Females	284403 147073 137330	90429 70467 19962	19733 18005 1728	21.82 25.55 8.66	22955 18267 4688	25.38 25.92 23.48	1917 1153 764	2.12 1.64 3.83	45824 33042 12782	50.67 46.89 64.03
2	02192 – Islampur	Persons Males Females	308518 158933 149585	95230 77590 17640	27957 24296 3661	29.36 31.31 20.75	38639 30265 8374	40.57 39.01 47.47	1099 558 541	1.15 0.72 3.07	27535 22471 5064	28.91 28.96 28.71
3	02193- Goalpokhar-I	Persons Males Females	326120 169954 156166	100866 82269 18597	31366 28572 2794	31.10 34.73 15.02	47488 38271 9217	47.08 46.52 49.56	3744 759 2985	3.71 0.92 16.05	18268 14667 3601	18.11 17.83 19.36
4	02194 – Goalpokhar-II	Persons Males Females	291252 150125 141127	91427 72248 19179	20158 18413 1745	22.05 25.49 9.10	53558 41699 11859	58.58 57.72 61.83	2953 1029 1924	3.23 1.42 10.03	14758 11107 3651	16.14 15.37 19.04
5	02195 – Karandighi	Persons Males Females	368332 188572 179760	149304 93799 55505	30532 27069 3463	20.45 28.86 6.24	64933 44568 20365	43.49 47.51 36.69	13301 2017 11284	8.91 2.15 20.33	40538 20145 20393	27.15 21.48 36.74
6	02196 – Raiganj	Persons Males Females	430221 221738 208483	169472 121385 48087	40441 34861 5580	23.86 28.72 11.60	74241 45606 28635	43.81 37.57 59.55	6280 2586 3694	3.71 2.13 7.68	48510 38332 10178	28.62 31.58 21.17
7	02197 – Hemtabad	Persons Males Females	142056 72624 69432	59981 40694 19287	14537 12147 2390	24.24 29.85 12.39	33994 20256 13738	56.67 49.78 71.23	1190 490 700	1.98 1.20 3.63	10260 7801 2459	17.11 19.17 12.75
8	02198 – Kaliaganj	Persons Males Females	224142 115104 109038	94534 65692 28842	34348 28123 6225	36.33 42.81 21.58	42271 24309 17962	44.72 37.00 62.28	2185 953 1232	2.31 1.45 4.27	15730 12307 3423	16.64 18.73 11.87
9	02199 – Itahar	Persons Males	303678 155777	116048 86605	35419 31330	30.52 36.18	60512 39927	52.14 46.10	2187 992	1.88 1.15	17930 14356	15.45 16.58

	Females	147901	29443	4089	13.89	20585	69.91	1195	4.06	3574	12.14
10	99999 – Persons	328412	108335	2886	2.66	3737	3.45	3122	2.88	98590	91.00
	Area not under Males	171166	88878	2424	2.73	2797	3.15	2162	2.43	81495	91.69
	any Sub-district Females	157246	19457	462	2.37	940	4.83	960	4.93	17095	87.86
District :	Persons	3007134	1075626	257377	23.93	442328	41.12	37978	3.53	337943	31.42
Uttar Dinajpur	Males	1551066	799627	225240	28.17	305965	38.26	12699	1.59	255723	31.98
(330)	Females	1456068	275999	32137	11.64	136363	49.41	25279	9.16	82220	29.79

Table 33 shows the sex wise distribution of workers by number and percentage, engaged in four major economic activities at the Sub-district level i.e. for all the C.D.Blocks and Statutory Towns(Area not under any Sub-district) of the district. The above Table shows that a major portion of Total workers has earn their livelihood as Agricultural labourers (41.12 per cent), followed by Other workers (31.42 per cent) and Cultivators (23.93 per cent). Only 3.53 per cent of Total workers are engaged as Household industry workers. Sex wise analysis also reveals that majority of male workers is engaged as Agricultural labourers (38.26 per cent), followed by Other workers (31.98 per cent) and Cultivators (28.17 per cent). In case of female workers, it is seen that almost half of them are in the category of Agricultural labourers (49.41 per cent), followed by Other workers (29.79 per cent) and Cultivators (11.64 per cent). In case of Household industry workers, the percentage of female is 9.16 but in the same category, male workers represent only 1.59 per cent.

The different categories of workers distributed in different C.D.Block level shows that the highest proportion of Cultivators (36.33) is reported from Kaliaganj C.D.Block and the lowest is in Karandighi C.D.Block (20.45). The highest percentage of Agricultural labourers (58.58) is registered in Goalpokhar-II C.D.Block while the lowest percentage is returned from Chopra C.D.Block (25.38).Under the Household industry workers Karandighi C.D.Block score the top position (8.91 per cent) and Islampur C.D.Block returned to the lowest position with 1.15 per cent. So far the Other workers is concern Chopra C.D.Block (50.67) shows the highest proportion and Itahar C.D.Block registered the least percentage (15.45). It is also observed from the above Table that 91.00 per cent of the Total workers of area not under any Sub-district i.e. all Statutory Towns are from Other workers, followed by Agricultural labourers(3.45 per cent) whereas Household industry workers and Cultivators are only 2.88 per cent and 2.66 per cent respectively.

Sex-wise analysis shows that the highest percentage of male and female Cultivators are found in Kaliaganj C.D.Block with 42.81 and 21.58 respectively. The lowest percentage of male Cultivators is found in Goalpokhar-II C.D.Block with 25.49 while the lowest for female is returned from Karandighi C.D.Block with 6.24.In case of Agricultural labourers the highest percentage of male (57.72) is recorded in Goalpokhar-II C.D.Block and for the same the lowest is found in Chopra C.D.Block (25.92). The highest and lowest percentage of female Agricultural labourers is found in Hemtabad C.D.Block (71.23) and Chopra C.D.Block (23.48) respectively. For Household industry workers the highest percentage of both male and female is recorded in Karandighi C.D.Block with 2.15 and 20.33 respectively while for the same for both the lowest is found in Islampur C.D.Block respectively with 0.72 and 3.07. The highest percentage of male Other workers are found in Chopra C.D.Block with 46.89 while for the same the lowest is in Goalpokhar-II C.D.Block with 15.37. The highest and the lowest percentage of female Other workers are found in Chopra C.D.Block (64.03) and Kaliaganj C.D.Block (11.87).

**Table 34 : Distribution of Workers by Sex in four categories of Economic Activity in C.D. Blocks (Rural), 2011**

Sl. No.	Name of CD Block	Persons/ Males/ Females	Total population	Total workers(main + marginal workers)	Category of Workers							
					Cultivators		Agricultural labourers		Household industry workers		Other workers	
					Number	Percentage	Number	Percentage	Number	Percentage	Number	Percentage
1	2	3	4	5	6	7	8	9	10	11	12	13
1	0038 – Chopra	Persons	278626	88572	19665	22.20	22898	25.85	1889	2.13	44120	49.81
		Males	144076	68953	17944	26.02	18220	26.42	1128	1.64	31661	45.92
		Females	134550	19619	1721	8.77	4678	23.84	761	3.88	12459	63.50
2	0039 – Islampur	Persons	308518	95230	27957	29.36	38639	40.57	1099	1.15	27535	28.91
		Males	158933	77590	24296	31.31	30265	39.01	558	0.72	22471	28.96
		Females	149585	17640	3661	20.75	8374	47.47	541	3.07	5064	28.71
3	0040 – Goalpokhar-I	Persons	320181	99116	31163	31.44	47189	47.61	3729	3.76	17035	17.19
		Males	166889	80769	28378	35.13	38071	47.14	744	0.92	13576	16.81
		Females	153292	18347	2785	15.18	9118	49.70	2985	16.27	3459	18.85
4	0041 – Goalpokhar-II	Persons	291252	91427	20158	22.05	53558	58.58	2953	3.23	14758	16.14
		Males	150125	72248	18413	25.49	41699	57.72	1029	1.42	11107	15.37
		Females	141127	19179	1745	9.10	11859	61.83	1924	10.03	3651	19.04
5	0042 – Karandighi	Persons	368332	149304	30532	20.45	64933	43.49	13301	8.91	40538	27.15
		Males	188572	93799	27069	28.86	44568	47.51	2017	2.15	20145	21.48
		Females	179760	55505	3463	6.24	20365	36.69	11284	20.33	20393	36.74
6	0043 – Raiganj	Persons	414143	163807	40234	24.56	73742	45.02	5485	3.35	44346	27.07
		Males	213393	116671	34663	29.71	45194	38.74	2067	1.77	34747	29.78
		Females	200750	47136	5571	11.82	28548	60.57	3418	7.25	9599	20.36
7	0044 – Hemtabad	Persons	142056	59981	14537	24.24	33994	56.67	1190	1.98	10260	17.11
		Males	72624	40694	12147	29.85	20256	49.78	490	1.20	7801	19.17
		Females	69432	19287	2390	12.39	13738	71.23	700	3.63	2459	12.75
8	0045 – Kaliaganj	Persons	224142	94534	34348	36.33	42271	44.72	2185	2.31	15730	16.64
		Males	115104	65692	28123	42.81	24309	37.00	953	1.45	12307	18.73
		Females	109038	28842	6225	21.58	17962	62.28	1232	4.27	3423	11.87
9	0046 – Itahar	Persons	297656	113852	35263	30.97	60127	52.81	2162	1.90	16300	14.32
		Males	152753	84952	31201	36.73	39743	46.78	973	1.15	13035	15.34
		Females	144903	28900	4062	14.06	20384	70.53	1189	4.11	3265	11.30
Total :	Persons	2644906	955823	253857	26.56	437351	45.76	33993	3.56	230622	24.13	
	Males	1362469	701368	222234	31.69	302325	43.11	9959	1.42	166850	23.79	
	Females	1282437	254455	31623	12.43	135026	53.06	24034	9.45	63772	25.06	

This Table shows distribution of workers by sex, engaged in four major economic activities at the C.D.Block level of the district. It is observed from the above Table that at the district level majority of the workers are engaged as Agricultural labourers (45.76 per cent), followed by Cultivators (26.56 per cent) and Other workers (24.13 per cent). Only 3.56 per cent workers are registered as Household industry workers. Sex wise analysis reveals that highest proportion of male workers are registered as Agricultural labourers (43.11), followed by Cultivators (31.69 per cent), so it may conclude majority (74.80 per cent) of the male workers settled in rural areas in the district earn their livelihood from land based activities. In case of female workers also, majority of them are categorized as Agricultural labourers (53.06 per cent). Other workers hold the second position (25.06 per cent) among the female workers.

Different categories of workers distributed in different C.D.Blocks shows that the highest percentage of Cultivators (36.33) are found in Kaliaganj C.D.Block and the lowest proportion of Cultivators (20.45) reported in Karandighi C.D.Block. In case of Agricultural labourers, Goalpokhar-II C.D.Block registered highest proportion (58.58), while Chopra C.D.Block returned the lowest percentage for the same with 25.85. So far the Household industry workers are concerned highest proportion (8.91) is found in Karandighi C.D.Block and Islampur C.D.Block reported the lowest percentage(1.15). In case of the Other workers Chopra C.D.Block hold the top position (49.81 per cent) and Itahar C.D.Block returned the lowest position (14.32 per cent).

Sex-wise analysis reveals that the highest percentage of Cultivators for both male and female is reported from Kaliaganj C.D.Block with 42.81 and 21.58 respectively whereas the lowest percentage of male (25.49) and female (6.24) Cultivators are found in Goalpokhar-II C.D.Block and Karandighi C.D.Block respectively. The highest percentage of male and female Agricultural labourers are found respectively in Goalpokhar-II



C.D.Block (57.72) and Hemtabad C.D.Block (71.23) while for the same the lowest for both male (26.42) and female (23.84) are recorded in Chopra C.D.Block. In case of Household industry workers, the highest percentage of male (2.15) and female (20.33) is recorded in Karandighi C.D.Block and the lowest for the same for both male (0.72) and female (3.07) is found in Islampur C.D.Block. The highest percentage of male and female Other workers are observed in Chopra C.D.Block with 45.92 and 63.50 respectively while the lowest percentage of male (15.34) and female (11.30) Other workers are reported from Itahar C.D.Block.

Table 35 : Distribution of Workers by Sex in four categories of Economic Activity in Towns, 2011

Sl. No.	Name of Town	Persons/ Males/ Females	Total population	Total workers (main+marginal workers)	Category of workers							
					Cultivators		Agricultural labourers		Household industry workers		Other workers	
					Number	Percentage	Number	Percentage	Number	Percentage	Number	Percentage
1	2	3	4	5	6	7	8	9	10	11	12	13
1	308948 – Chopra (CT)	Persons	5777	1857	68	3.66	57	3.07	28	1.51	1704	91.76
		Males	2997	1514	61	4.03	47	3.10	25	1.65	1381	91.22
		Females	2780	343	7	2.04	10	2.92	3	0.87	323	94.17
2	309202 – Hanskunda (CT)	Persons	5939	1750	203	11.60	299	17.09	15	0.86	1233	70.46
		Males	3065	1500	194	12.93	200	13.33	15	1.00	1091	72.73
		Females	2874	250	9	3.60	99	39.60	0	0.00	142	56.80
3	309798 – Nachhratpur Katabari (CT)	Persons	6011	2231	59	2.64	72	3.23	453	20.30	1647	73.82
		Males	3124	1759	53	3.01	58	3.30	245	13.93	1403	79.76
		Females	2887	472	6	1.27	14	2.97	208	44.07	244	51.69
4	309799 – Kasba (CT)	Persons	10067	3434	148	4.31	427	12.43	342	9.96	2517	73.30
		Males	5221	2955	145	4.91	354	11.98	274	9.27	2182	73.84
		Females	4846	479	3	0.63	73	15.24	68	14.20	335	69.94
5	310328 – Itahar (CT)	Persons	6022	2196	156	7.10	385	17.53	25	1.14	1630	74.23
		Males	3024	1653	129	7.80	184	11.13	19	1.15	1321	79.92
		Females	2998	543	27	4.97	201	37.02	6	1.10	309	56.91
6	801649 – Islampur (M)	Persons	54340	17506	596	3.40	829	4.74	260	1.49	15821	90.37
		Males	28227	14936	537	3.60	642	4.30	214	1.43	13543	90.67
		Females	26113	2570	59	2.30	187	7.28	46	1.79	2278	88.64
7	801650 – Dalkhola (M)	Persons	36930	11229	1093	9.73	1295	11.53	404	3.60	8437	75.14
		Males	19230	9510	944	9.93	1065	11.20	225	2.37	7276	76.51
		Females	17700	1719	149	8.67	230	13.38	179	10.41	1161	67.54
8	801651 – Raiganj (M)	Persons	183612	60139	534	0.89	944	1.57	1772	2.95	56889	94.60
		Males	96388	48527	374	0.77	689	1.42	1304	2.69	46160	95.12
		Females	87224	11612	160	1.38	255	2.20	468	4.03	10729	92.40
9	801652 – Kaliaganj (M)	Persons	53530	19461	663	3.41	669	3.44	686	3.52	17443	89.63
		Males	27321	15905	569	3.58	401	2.52	419	2.63	14516	91.27
		Females	26209	3556	94	2.64	268	7.54	267	7.51	2927	82.31
District (Urban) : Uttar Dinajpur (330)	Persons	362228	119803	3520	2.94	4977	4.15	3985	3.33	107321	89.58	
	Males	188597	98259	3006	3.06	3640	3.70	2740	2.79	88873	90.45	
	Females	173631	21544	514	2.39	1337	6.21	1245	5.78	18448	85.63	

This Table shows distribution of workers by sex in urban areas of the district, engaged in four major economic activities. For the urban part of the district, majority of the workers are engaged as Other workers (89.58 per cent), followed by Agricultural labourers (4.15 per cent) and Household industry workers (3.33 per cent) and only 2.94 per cent are Cultivators. Sex wise analysis also reveals that highest proportion of male workers is registered as Other workers (90.45) followed by a very small proportion of Agricultural labourers (3.70). For female workers also the same trend is observed. The percentage of female workers, engaged as Other workers is 85.63 followed by Agricultural labourers (6.21 per cent).

Different categories of workers distributed in different towns shows the highest percentage of Other workers is found in Raiganj Municipality (94.60) and lowest percentage is in Hanskunda (CT) (70.46). For Household industry workers, highest percentage is shown in Nachhratpur Katabari(CT)(20.30) and lowest proportion is in Hanskunda (CT) (0.86). In case of Agricultural labourers, Itahar (CT) registered the highest proportion (17.53) and Raiganj Municipality with the lowest proportion (1.57).

Under the Cultivators category, Hanskunda (CT) (11.60 per cent) holds the top position and Raiganj Municipality returned the lowest position (0.89 per cent).

Sex-wise analysis shows that the highest percentage of male Cultivators is reported from Hanskunda (CT) with 12.93 and the lowest is found in Raiganj Municipality with 0.77. The highest and lowest percentage of female Cultivators is reported by Dalkhola Municipality (8.67) and Kasba (CT) (0.63) respectively. In case of Agricultural labourers, the highest percentage of male and female registered in Hanskunda (CT) with 13.33 and 39.60 respectively while for the same the lowest for both male (1.42) and female (2.20) is found in Raiganj Municipality. The highest percentage of male Household industry workers are in Nachhratpur Katabari (CT) (13.93) and Hanskunda (1.00) occupy the lowest position for the same. For female Household industry workers Nachhratpur Katabari (CT) (44.07) holds the first position and Chopra (CT) (0.87) is in the lowest. None of the female workers of Hanskunda (CT) are engaged as Household industry workers. In Other workers category, the highest percentage of male is observed in Raiganj Municipality with 95.12 and for the same female is found in Chopra (CT) with 94.17. The lowest percentage of male Other workers are found in Hanskunda (CT) with 72.73 while for the same female is in Nachhratpur Katabari (CT) with 51.69.

**Brief Analysis of Inset Tables based on  
Village Directory and Town Directory Data, 2011  
(Inset Tables 36-45)**

One of the important features of Indian Census is tabulation of village wise amenities data. Such information included in this volume is basically of non-Census in nature. Nevertheless, they have great importance in getting an in-depth view of the existing infrastructural facilities and status of availability of different amenities in the villages of the district and can be used as an important input in future development planning of the district.

**Table 36 : Distribution of Villages according to Availability of different Amenities, 2011**

Sl. No.	Name of C.D. Block	Number of inhabited villages	Type of Amenity available				
			Education*	Medical <sup>^</sup>	Drinking Water	Post Office #	Telephone **
1	2	3	4	5	6	7	8
1	0038-Chopra	116	105 (90.52)	67 (57.76)	114 (98.28)	25 (21.55)	110 (94.83)
2	0039-Islampur	101	98 (97.03)	55 (54.46)	101 (100.00)	17 (16.83)	90 (89.11)
3	0040-Goalpokhar-I	144	130 (90.28)	86 (59.72)	144 (100.00)	28 (19.44)	119 (82.64)
4	0041-Goalpokhar-II	169	152 (89.94)	91 (53.85)	169 (100.00)	32 (18.93)	160 (94.67)
5	0042-Karandighi	200	191 (95.50)	135 (67.50)	200 (100.00)	18 (9.00)	176 (88.00)
6	0043-Raiganj	221	211 (95.48)	129 (58.37)	219 (99.10)	30 (13.57)	220 (99.55)
7	0044-Hemtabad	114	108 (94.74)	54 (47.37)	114 (100.00)	14 (12.28)	112 (98.25)
8	0045-Kaliaganj	191	168 (87.96)	114 (59.69)	191 (100.00)	20 (10.47)	187 (97.91)
9	0046-Itahar	219	190 (86.76)	152 (69.41)	218 (99.54)	21 (9.59)	213 (97.26)
<b>Total :</b>		<b>1475</b>	<b>1353 (91.73)</b>	<b>883 (59.86)</b>	<b>1470 (99.66)</b>	<b>205 (13.90)</b>	<b>1387 (94.03)</b>

Sl. No.	Name of C.D. Block	Number of inhabited villages	Type of Amenity available (contd...)				
			Transport Communications \$	Banks <sup>@</sup>	Agricultural Credit Societies	Approach by Pucca Road	Power Supply
1	2	3	9	10	11	12	13
1	0038-Chopra	116	44 (37.93)	11 (9.48)	4 (3.45)	42 (36.21)	116 (100.00)
2	0039-Islampur	101	20 (19.80)	11 (10.89)	1 (0.99)	42 (41.58)	101 (100.00)
3	0040-Goalpokhar-I	144	49 (34.03)	8 (5.56)	4 (2.78)	59 (40.97)	144 (100.00)
4	0041-Goalpokhar-II	169	38 (22.49)	9 (5.33)	10 (5.92)	77 (45.56)	166 (98.22)
5	0042-Karandighi	200	58 (29.00)	7 (3.50)	3 (1.50)	103 (51.5)	200 (100.00)
6	0043-Raiganj	221	52 (23.53)	18 (8.14)	8 (3.62)	70 (31.67)	221 (100.00)
7	0044-Hemtabad	114	30 (26.32)	4 (3.51)	4 (3.51)	67 (58.77)	114 (100.00)
8	0045-Kaliaganj	191	23 (12.04)	13 (6.81)	6 (3.14)	75 (39.27)	191 (100.00)
9	0046-Itahar	219	92 (42.01)	5 (2.28)	13 (5.94)	106 (48.4)	219 (100.00)
<b>Total :</b>		<b>1475</b>	<b>406 (27.53)</b>	<b>86 (5.83)</b>	<b>53 (3.59)</b>	<b>641 (43.46)</b>	<b>1472 (99.80)</b>

Note :

\* Education includes all education facilities.

<sup>^</sup> Medical includes all medical facilities.

# Post office includes post office, telegraph office and Post and telegraph office.

\$ Transport communication includes bus service, rail facility and navigable waterways.

@ Bank includes Commercial Bank and Co-operative Bank.

\*\* Telephone includes Telephone, PCO and Mobile.

Table 36 shows the C.D. Block wise availability of facilities of education, medical, drinking water, post office, telephone, transport communications, banks, agricultural credit societies, approach by pucca road, power supply in the villages. The facility for education 91.73 per cent, for medical 59.86 per cent, for drinking water 99.66 per cent, for post office 13.90 per cent, for telephone 94.03 per cent, for transport communication 27.53 per cent, for bank 5.83 per cent, for agricultural credit societies 3.59 per cent, approach by pucca road 43.46 per cent and for power supply almost cent percent (99.80) are available in the inhabited villages of Uttar Dinajpur district.

It is observed from the Table that among all the C.D.Blocks education facility is most available in Islampur C.D.Block in 97.03per cent of villages and the least available C.D.Block is Itahar by 86.76 per cent villages, medical facility is served most at Itahar C.D.Block in 69.41 per cent villages and least served at Hemtabad C.D.Block by 47.37 per cent, drinking water facility is cent percent reachable in the villages of Islampur C.D.Block, Goalpokhar-I C.D.Block, Goalpokhar-II C.D.Block, Karandighi C.D.Block, Hemtabad C.D.Block and Kaliaganj C.D.Block and in rest of the C.D.Blocks this facility is reachable almost cent percent, post office facility is ranging from 9.00per cent (Karandighi C.D.Block) to 21.55 per cent (Chopra C.D.Block) showing a wide disparity, in case of telephone facility, 82.64 per cent of villages in Goalpokhar-I C.D.Block recorded the least availability and in 99.55 per cent of villages under Raiganj C.D.Block recorded the highest availability, transport communications network is spread over mostly in Itahar C.D.Block in 42.01 per cent of villages compared to the least percentage (12.04 per cent) in Kaliaganj C.D. Block, the most served C.D.Block having banking facility is Islampur (10.89per cent of villages) whereas the least served C.D.Block having banking facility is Itahar (2.28per cent of villages), agricultural credit societies facility is ranging from only 0.99per cent of villages of Islampur C.D.Block to 5.94per cent of villages of Itahar C.D.Block showing the minimum availability in overall district as recorded, the proportion of villages connected by pucca road is highest in Hemtabad C.D.Block by 58.77per cent and that is lowest in Raiganj C.D.Block by 31.67per cent and in case of power supply facility, it is best available in the district showing the availability in cent percent of villages in all the C.D.Blocks except Goalpokhar-II C.D.Blocks (98.22).

Table 37 : Number and Percentage of Rural population served by Different Amenities, 2011

Sl. No.	Name of C.D. Block	Total population of inhabited villages	Type of amenity available				
			Education*	Medical^	Drinking water	Post office #	Telephone **
1	2	3	4	5	6	7	8
1	0038-Chopra	278626	271302 (97.37)	220095 (78.99)	274617 (98.56)	89292 (32.05)	269968 (96.89)
2	0039-Islampur	308518	305242 (98.94)	203319 (65.90)	308518 (100.00)	101531 (32.91)	283848 (92.00)
3	0040-Goalpokhar-I	320181	305896 (95.54)	220430 (68.85)	320181 (100.00)	111306 (34.76)	271326 (84.74)
4	0041-Goalpokhar-II	291252	278555 (95.64)	198993 (68.32)	291252 (100.00)	91553 (31.43)	280074 (96.16)
5	0042-Karandighi	368332	363102 (98.58)	298919 (81.15)	368332 (100.00)	59268 (16.09)	329771 (89.53)
6	0043-Raiganj	414143	410038 (99.01)	296924 (71.70)	413425 (99.83)	82138 (19.83)	413811 (99.92)
7	0044-Hemtabad	142056	138529 (97.52)	90945 (64.02)	142056 (100.00)	29001 (20.42)	141419 (99.55)
8	0045-Kaliaganj	224142	214099 (95.52)	154836 (69.08)	224142 (100.00)	54253 (24.2)	222640 (99.33)
9	0046-Itahar	297656	284424 (95.55)	231270 (77.70)	297590 (99.98)	60633 (20.37)	296059 (99.46)
<b>Total :</b>		<b>2644906</b>	<b>2571187 (97.21)</b>	<b>1915731 (72.43)</b>	<b>2640113 (99.82)</b>	<b>678975 (25.67)</b>	<b>2508916 (94.86)</b>

Sl. No.	Name of C.D. Block	Total population of inhabited villages	Type of amenity available (contd...)				
			Transport communications §	Banks®	Agricultural credit societies	Approach by pucca road	Power supply
1	2	3	9	10	11	12	13
1	0038-Chopra	278626	141721 (50.86)	50096 (17.98)	28948 (10.39)	147673 (53.00)	278626 (100.00)
2	0039-Islampur	308518	69606 (22.56)	53603 (17.37)	11835 (3.84)	129167 (41.87)	308518 (100.00)
3	0040-Goalpokhar-I	320181	148800 (46.47)	47293 (14.77)	41205 (12.87)	192065 (59.99)	320181 (100.00)
4	0041-Goalpokhar-II	291252	102901 (35.33)	22322 (7.66)	26133 (8.97)	166221 (57.07)	288722 (99.13)
5	0042-Karandighi	368332	132365 (35.94)	27032 (7.34)	14803 (4.02)	211965 (57.55)	368332 (100.00)
6	0043-Raiganj	414143	139548 (33.70)	58678 (14.17)	26398 (6.37)	181867 (43.91)	414143 (100.00)
7	0044-Hemtabad	142056	57982 (40.82)	11891 (8.37)	11886 (8.37)	101694 (71.59)	142056 (100.00)
8	0045-Kaliaganj	224142	46159 (20.59)	29625 (13.22)	12983 (5.79)	114417 (51.05)	224142 (100.00)
9	0046-Itahar	297656	152556 (51.25)	11231 (3.77)	19098 (6.42)	179351 (60.25)	297656 (100.00)
<b>Total :</b>		<b>2644906</b>	<b>991638 (37.49)</b>	<b>311771 (11.79)</b>	<b>193289 (7.31)</b>	<b>1424420 (53.86)</b>	<b>2642376 (99.90)</b>

Note :

- \* Education includes all education facilities.
- ^ Medical includes all medical facilities.
- # Post office includes post office, telegraph office and Post and telegraph office.
- \$ Transport communication includes bus service, rail facility and navigable waterways.
- @ Bank includes Commercial Bank and Co-operative Bank.
- \*\* Telephone includes Telephone, PCO and Mobile.

Table 37 shows the C.D. Block wise availability of facilities of education, medical, drinking water, post office, telephone, transport communications, banks, agricultural credit societies, approach by pucca road, power supply among the rural population. The facility for education is availed by 97.21 per cent population, for medical it is served by 72.43 per cent of population, drinking water is availed to 99.82 per cent, post office to 25.67 per cent, telephone facility is availed by 94.86 per cent, transport communication to 37.49 per cent, for banks to 11.79 per cent, for agricultural credit societies it is availed by 7.31 per cent, approaches by pucca road to 53.86 per cent and for power supply it is served to almost cent percent (99.90) rural population of Uttar Dinajpur district.

C.D. Block wise data shows that education facility is ranging from 95.52 per cent (Kaliaganj C.D. Block) to 99.01 per cent (Raiganj C.D. Block), medical facility is ranging from 64.02 per cent (Hemtabad C.D. Block) to 81.15 per cent (Karandighi C.D. Block) showing a wide disparity, drinking water facility is ranging from 98.56 per cent (Chopra C.D. Block) to cent percent (Islampur C.D. Block, Goalpokhar-I C.D. Block, Goalpokhar-II C.D. Block, Karandighi C.D. Block, Hemtabad C.D. Block and Kaliaganj C.D. Block), post office facility is ranging from 16.09 per cent (Karandighi C.D. Block) to 34.76 per cent (Goalpokhar-I C.D. Block) also showing a wide disparity, in telephone facility only in Goalpokhar-I C.D. Block it is 84.74 per cent and Karandighi C.D. Block 89.53 per cent and for rest of the C.D. Block it ranges from 92.00 per cent (Islampur C.D. Block) to 99.92 per cent (Raiganj C.D. Block), transport communications facility is ranging from 20.59 per cent (Kaliaganj C.D. Block) to 51.25 per cent (Itahar C.D. Block), bank facility is ranging from 3.77 per cent (Itahar C.D. Block) to 17.98 per cent (Chopra C.D. Block), agricultural credit society facility is ranging from 3.84 per cent (Islampur C.D. Block) to 12.87 per cent (Goalpokhar-I C.D. Block) also showing wide disparity; in approach by pucca road facility only the minimum range 41.87 per cent in Islampur C.D. Block and the maximum range 71.59 per cent in Hemtabad C.D. Block have a wide disparity, but the rest C.D. Blocks ranging from 43.91 per cent (Raiganj C.D. Block) to 60.25 per cent (Itahar C.D. Block) have a mild disparity and in case of power supply facility, it is best available in the district showing the cent percent in all the C.D. Block is availed by the rural inhabitants of the district except Goalpokhar-II C.D. Block (99.13 per cent).

**Table 38 : Distribution of Villages not having certain Amenities, arranged by Distance Ranges from the Places where these are Available, 2011**

Village not having the amenity of	Distance range of place from the villages where the amenity is available				Total (Col. 2-4)
	Less than 5 kilometres	5-10 kilometres	10+ kilometres		
1	2	3	4	5	
1. Education :					
(a) Primary School	135	6	2		143
(b) Middle School	900	212	19		1131
(c) Degree College	270	297	904		1471
2. Medical :					
(a) Hospital	593	286	576		1455
(b) PHC	352	560	535		1447
3. Post Office :	976	243	51		1270
4. Telephone	55	24	9		88
5. Bus Service	601	502	90		1193
6. Bank :					
(a) Commercial Bank	497	528	393		1418
(b) Co-operative Bank	395	529	502		1426
7. Agricultural Credit Societies	0	103	1319		1422

Degree College includes Art, Engineering and Medicine  
Hospital includes Allopathic & Alternative Medicine  
Post Office includes post office, telegraph office and post & telegraph office  
Telephone includes Telephone, PCO and mobiles  
Bus includes private and public

Table 38 depicts the distribution of villages of non-availability of amenities and showing the distance range from the nearest place where the respective amenities are available. It is observed that 143 villages in the district have no primary school. Out of which 135 villages have this facility within 5 kilometres, 6 villages have this facility within 5-10 kilometres and 2 villages have this facility beyond 10 kilometres. In case of middle school facility, there are 1,131 villages not having middle school, out of which the majority (900 villages) have this facility within 5 kilometres, 212 villages have this facility within 5-10 kilometres and out of 1,471 villages not having degree college, only 270 villages can avail the degree college facility within 5 kilometres distance.

In case of non-availability of hospital facility there are 1,455 villages in the district, out of which 593 villages can avail this facility within 5 kilometres, 286 villages have to go 5-10 kilometres and 576 have to go beyond 10 kilometres to avail this facility. Out of 1,447 villages which have no primary health centre facility itself, only 352 villages have to travel upto 5 kilometres to avail this facility as reported, for 560 villages for availing this facility they have to go 5-10 kilometres and for rest 535 villages, they have to move beyond 10 kilometres.

There are 1,270 villages which have no post office facility itself, out of which, majority of villages (976) can avail this facility within 5 kilometres. In case of telephone facility out of 88 villages where no telephone facility is available, can availed this facility within 5 kilometres by the inhabitants of 55 villages.

Out of total villages of Uttar Dinajpur district there are 1,193 villages where no bus service is available. It has been observed from the above Table that majority of the villages (601) can avail bus service within 5 kilometres from their respective villages. So far as the availability of Commercial Banking service is concerned 1,418 villages do not have the same however 497 villages can avail this facility within 5 kilometres, followed by 528 villages within a distance of 5-10 kilometres. In case of Cooperative Banking service the scenario is more or less same. In 1,426 villages of the district have no cooperative banking service and out of these only 395 villages can avail this facility within 5 kilometres and the majority (529) villages have to go within a distance of 5-10 kilometres to avail this facility. For agricultural credit societies 1,422 villages have such facility beyond the reach of 5 kilometres, out of which the majority (1,319) villages can avail this facility beyond 10 kilometres.

Table 39 : Distribution of Villages according to the Distance from the Nearest Statutory Town and Availability of Different Amenities, 2011

Distance Range from the nearest Statutory Town (In Kilometres)	Number/ Percentage	Number of Inhabited Villages in each range	Type of amenity available							
			Education *	Medical^	PostOffice e #	Telephone **	Transport Communications \$	Banks @	Agricultural Credit Societies	Approach by Pucca Road
1	2	3	4	5	6	7	8	9	10	11
Less than 5	Number	47	46	30	7	44	18	5	1	26
	Percentage		97.87	63.83	14.89	93.62	38.3	10.64	2.13	55.32
5 - 15	Number	686	629	406	97	655	154	50	27	303
	Percentage		91.69	59.18	14.14	95.48	22.45	7.29	3.94	44.17
16- 50	Number	700	647	433	97	652	228	31	23	291
	Percentage		92.43	61.86	13.86	93.14	32.57	4.43	3.29	41.57
51+	Number	28	25	11	4	25	2	0	1	15
	Percentage		89.29	39.29	14.29	89.29	7.14	0	3.57	53.57
Unspecified	Number	14	6	3	0	11	4	0	1	6
	Percentage		42.86	21.43	0	78.57	28.57	0	7.14	42.86
Total :	Number	1475	1353	883	205	1387	406	86	53	641
	Percentage		91.73	59.86	13.9	94.03	27.53	5.83	3.59	43.46

Note :

- \* Education includes all education facilities.
- ^ Medical includes all medical facilities.
- # Post office includes post office, telegraph office and Post and telegraph office.
- \$ Transport communication includes bus service, railway facility and navigable waterways.
- @ Bank includes Commercial Bank and Co-operative Bank.
- \*\* Telephone includes Telephone, PCO and Mobile.

This Table analyses the distribution of villages according to the distance from the nearest Statutory Towns and availability of eight different amenities (education, medical, post office, telephone, transport communications, banks, agricultural credit societies and approach by pucca road), i.e., simply the urban effect on amenities of rural areas. The Table shows that out of 1,475 inhabited villages 1,353 villages having education facility by 91.73 per cent, 883 villages can avail the medical facility by 59.86 per cent, having post office facility itself by 13.90 per cent villages, which is 205 number of villages, telephone facility is highly available in 1,387 villages by 94.03 per cent, transport communications facility is reachable in 406 villages, which is 27.53 per cent out of total inhabited villages in the district. In case of banks, agricultural credit societies and approach by pucca road, these amenities are available respectively in 5.83 per cent, 3.59 per cent and 43.46 per cent villages of the Uttar Dinajpur district. It is observed from the Table that as the range of distance from nearest town increases from less than 5 to 5-15 km. the number of villages availing all these amenities has increased and after that it has decreased except in the range 16-50 for education facility, medical facility, post office facility and transport communications.

Table 40 : Distribution of Villages according to Population Range and Amenities Available, 2011

Population range	Number/ Percentage	Number of inhabited villages in each range	Type of amenity available									
			Education*	Medical^	Drinking water	Post office #	Telephone **	Transport communications \$	Banks @	Agricultural Credit Societies	Approach by pucca road	Power supply
1	2	3	4	5	6	7	8	9	10	11	12	13
1-499	Number	229	169	80	226	6	206	42	2	4	60	229
	Percentage		73.80	34.93	98.69	2.62	89.96	18.34	0.87	1.75	26.20	100.00
500-999	Number	366	323	197	365	20	344	61	5	3	132	364
	Percentage		88.25	53.83	99.73	5.46	93.99	16.67	1.37	0.82	36.07	99.45
1000-1999	Number	451	436	273	451	51	435	124	24	15	202	450
	Percentage		96.67	60.53	100.00	11.31	96.45	27.49	5.32	3.33	44.79	99.78
2000-4999	Number	349	345	265	348	89	325	138	36	19	196	349
	Percentage		98.85	75.93	99.71	25.50	93.12	39.54	10.32	5.44	56.16	100.00
5000-9999	Number	63	63	51	63	31	60	32	15	7	39	63
	Percentage		100.00	80.95	100.00	49.21	95.24	50.79	23.81	11.11	61.90	100.00
10000 +	Number	17	17	17	17	8	17	9	4	5	12	17
	Percentage		100.00	100.00	100.00	47.06	100.00	52.94	23.53	29.41	70.59	100.00
District Total :	Number	1475	1353	883	1470	205	1387	406	86	53	641	1472
	Percentage		91.73	59.86	99.66	13.90	94.03	27.53	5.83	3.59	43.46	99.80

Note :

- \* Education includes all education facilities.
- ^ Medical includes all medical facilities.
- # Post office includes post office, telegraph office and Post and telegraph office.
- \$ Transport communication includes bus service, railway facility and navigable waterways.
- @ Bank includes Commercial Bank and Co-operative Bank.
- \*\* Telephone includes Telephone, PCO and Mobile.

This Table analyses the distribution of villages according to population range and availability of ten different amenities (education, medical, drinking water, post office, telephone, transport communications, banks, agricultural credit societies, approach by pucca road and power supply), i.e. availability of amenities for different population size classes of villages. This Table shows that the proportion of villages having these amenities increases proportionately as the population size increase. But in some cases this relation is showing exception. In drinking water amenity it slightly declines from the population range 1000-1999 to the population range 2000-4999, in post office facility it declines from the population range of 5000-9999 to 10000+, in telephone amenity it decreases from

population range 1000-1999 to 2000-4999, for transport communications it decreases from 1-499 to 500-999, for agricultural credit societies it decreases from 1-499 to 500-999 and for power supply amenity it is declined from the population range 1-499 to 500-999. All villages having population 10000+ have education, medical, drinking water, telephone and power supply facilities.

Table 41 : Distribution of Villages according to Land Use, 2011

Sl. No.	Name of C.D. Block	Number of inhabited villages	Total area (in Hectares)	Percentage of cultivable area to total area	Percentage of irrigated area to total cultivable area
1	2	3	4	5	6
1	0038-Chopra	116	37598.37	78.04	11.16
2	0039-Islampur	101	32943.54	82.74	37.25
3	0040-Goalpokhar - I	144	34645.28	82.56	60.03
4	0041-Goalpokhar - II	169	29822.22	86.98	41.71
5	0042-Karandighi	200	37313.15	83.43	44.08
6	0043-Raiganj	221	46556.39	79.97	43.60
7	0044-Hemtabad	114	19079.58	89.75	54.68
8	0045-Kaliaganj	191	30115.88	76.94	33.96
9	0046-Itahar	219	36897.12	77.70	76.48
<b>Total :</b>		<b>1475</b>	<b>304971.53</b>	<b>81.47</b>	<b>44.48</b>

Note : Cultivable area= irrigated area + un-irrigated area

The above Table shows that there are 1,475 inhabited villages spreaded over nine C.D. Blocks with a total area of 3,04,971.53 hectares. In Uttar Dinajpur district a vast majority of the land area is available for cultivation and that constitutes 81.48 per cent of the total land of the district. Irrigation is considered as an important factor for cultivation. As per the Table, 44.48 per cent of the cultivable land is under irrigation. The highest percentage of cultivable area (89.75 per cent) is in Hemtabad C.D. Block, followed by Goalpokhar-II C.D. Block with 86.98 per cent. Kaliaganj C.D. Block is reported the lowest percentage of cultivable area (76.94 per cent) to its total area. The proportion of cultivable area in the remaining C.D. Blocks is more or less equal.

It is observed from the Table that irrigated area to the total cultivable land is highest in Itahar C.D. Block with 76.48 per cent, followed by Goalpokhar-I C.D. Block and Hemtabad C.D. Block where the proportion of irrigated area is 60.03 per cent and 54.68 per cent respectively. The lowest proportion of cultivable land under irrigation is recorded as 11.16 per cent in Chopra C.D. Block. Besides Goalpokhar-I C.D. Block, Hemtabad C.D. Block and Itahar C.D. Blocks, six C.D. Blocks are also recorded having less proportion of irrigated area than the district average of 44.48 per cent.

Table 42 : Schools/Colleges per 10,000 population in Towns, 2011

Sl. No.	Name of the Town	Type of educational institution (Approx. numbers)				
		Primary	Middle	Secondary/ Matriculation	Senior Secondary	College*
1	2	3	4	5	6	7
1	308948-Chopra (CT)	3	3	3	3	0
2	309202-Hanskunda (CT)	17	5	2	0	0
3	309798-Nachhratpur Katabari (CT)	3	2	2	0	0
4	309799 - Kasba (CT)	6	4	4	4	0
5	310328-Itahar (CT)	13	3	3	3	0
6	801649-Islampur (M)	5	1	1	0	0
7	801650-Dalkhola (M)	5	2	2	1	0
8	801651-Raiganj (M)	3	1	1	0	0
9	801652-Kaliaganj (M)	6	1	1	2	0
<b>District : Uttar Dinajpur (330)</b>		<b>5</b>	<b>1</b>	<b>1</b>	<b>1</b>	<b>0</b>

Note : \* College includes Arts/ Science/ Commerce College (Degree Level and above)



Table 42 presents the total number of educational institutions in the category of Primary, Middle, Secondary, Senior Secondary Schools and Colleges available for every 10,000 population in the urban areas of Uttar Dinajpur district. The number of educational institutions in each town given in the Table is estimated per 10,000 population in each Census Town, Municipality. The number of Primary Schools available per 10,000 population in the urban areas of the district is shown as 5 whereas the for the urban areas of the district as a whole, the ratio of the Middle Schools, Secondary Schools/Matriculation and Senior Secondary Schools available per 10,000 population is 1 for each and the same for collages is zero(0). Among the Census Towns, Hanskunda (CT) with a ratio of 17 is having the highest number of Primary Schools per 10,000 populations, followed by Itahar (CT) with a ratio of 13 Primary Schools per 10,000 population. However, in all the other Census Towns the ratio of the number of Primary Schools per 10,000 populations is ranging from 3 to 6.

Among the Statutory Towns, Kaliaganj Municipality is having 6 Primary Schools followed by Islampur Municipality and Dalkhola Municipality with 5 each Primary Schools for every 10,000 population. In the category of Middle Schools, the highest ratio for the urban areas is reported as 5 in Hanskunda (CT). The highest ratio of the number of Secondary/Matriculation Schools for every 10,000 population has been reported in Kasba (CT) with 4 followed by Chopra (CT) and Itahar (CT) with 3 each. The number of Colleges available per 10,000 populations in all the urban areas of the district has been reported as zero (0).

Table 43 : Number of Beds in Medical Institutions in Towns, 2011

Sl. No.	Name of the Town	Number of beds in medical institutions per 10,000 population (Approx. numbers)
1	2	3
1	308948-Chopra (CT)	17
2	309202-Hanskunda (CT)	0
3	309798-Nachhratpur Katabari (CT)	0
4	309799-Kasba (CT)	0
5	310328-Itahar (CT)	50
6	801649-Islampur (M)	40
7	801650-Dalkhola (M)	3
8	801651-Raiganj (M)	25
9	801652-Kaliaganj (M)	11
District : Uttar Dinajpur (330)		22

The above Table shows the number of beds available in the medical institutions located in the towns under Uttar Dinajpur district. The urban area of Uttar Dinajpur district consists of five Census Towns and four Municipalities. It is observed from the above Table that for the entire urban area of the district there are 22 beds available in the medical institutions for every 10,000 population. The Table also shows that, out of nine urban units in three unit viz. Hanskunda (CT), Nachhratpur Katabari (CT) and Kasba (CT) the ratio of the number of beds available in the medical institutions per 10,000 populations is 0. The highest ratio of 50 beds in medical institutions available per 10,000 populations is reported from Itahar (CT), followed by Islampur Municipality with 40 beds per 10,000 populations and Raiganj Municipality with 25 beds per 10,000 populations.

Table 44: Proportion of Slum population in Towns, 2011

Sl. No.	Name of the Town having Slum	Total population	Slum population	Percentage of Slum population to Total Population
1	2	3	4	5
1	801649-Islampur (M)	54340	32200	59.26
2	801651-Raiganj (M)	183612	71911	39.16
3	801652-Kaliaganj (M)	53530	21878	40.87
Total :		291482	125989	43.22

The above Table depicts the proportion of slum population to the total population of Statutory Towns which have reported having slum population. The slum areas are being

identified on the basis of certain fixed criteria. The slum population in the district estimated with the help of slum data provided by the concerned town authorities. Uttar Dinajpur district has four Statutory Towns viz. Islampur Municipality, Dalkhola Municipality, Raiganj Municipality and Kaliaganj Municipality. During Census 2011, in the district slum population is being reported only from three Statutory Towns. In the district, of the total population of the Statutory Towns, 43.22 per cent population are inhabited in the slum areas. Out of three Municipalities, Islampur Municipality has higher proportion (59.26) of slum population followed by Kaliaganj Municipality (40.87 per cent) and Raiganj Municipality (39.16 per cent). But in absolute figure slum dwellers are more in number in Raiganj Municipality (71,911) followed by Islampur Municipality (32,200) and Kaliaganj Municipality (21,878).

Table 45: Most important Commodity Manufactured in Towns, 2011

Sl. No.	Name of the Town	Name of three most important commodities manufactured
1	2	3
1	308948-Chopra (CT)	---
2	309202-Hanskunda (CT)	Spices, Leather, Oil Seeds
3	309798-Nachhratpur Katabari (CT)	Rice, Steel Almirah, Grill
4	309799-Kasba (CT)	Rice, Steel Furniture, Fried Pulse
5	310328-Itahar (CT)	Paddy, Jute, Wheat
6	801649-Islampur (M)	Tea, Paddy, Jute
7	801650-Dalkhola (M)	Rice, Mustard Oil, Atta
8	801651-Raiganj (M)	Rice, Mustard Oil, Flour
9	801652-Kaliaganj (M)	Edible Oil, Dal, Rice

Table 45 above shows the most important commodities manufactured in each town of Uttar Dinajpur district. It could be seen from the Table that rice/paddy is commonly produced in seven out of nine towns in the district. Oil seeds/mustard oil/edible oil are the other most important commodities of Hanskunda (CT), Dalkhola Municipality, Raiganj Municipality and Kaliaganj Municipality. Jute is being produced in Itahar (CT) and Islampur Municipality.

---

**Major Social and Cultural Activities**  
**Places of Religious, Historical or Archaeological**  
**Importance and Places of Tourist Interest**  
**Major Characteristics and Contribution of the District**

---



## Major Social and Cultural Activities of the District like Festivals and Fairs

Innumerable fairs, festivals and socio-cultural events are held throughout the year in the district having wide admixture of religion, community and culture. The followers of the main faiths and some tribal groups observe their own religious festivals whereas they intermingle in certain *melas* (fairs) and ceremonies. Brief notes on the major festivals and *melas* of the district are given below :

### (a) Festivals Celebrated throughout the State :

West Bengal celebrates many *pujas* (worship) and festivals. The Bengali proverb “*Baro Mase Tero Parbon*” (thirteen festivals in twelve months) indicates the abundant of festivity in the State. We are trying to go across the State Level common festivals in brief that are celebrated with great grandeur all over West Bengal with great enthusiasm. Please note that this State is a perfect example of communal harmony that is reflected in all the festivals. Peoples of different religion, caste and creed use to celebrate and participate in all the festivals together.

**Durga Puja** :Durga *puja* or *Sharadotsav* is undoubtedly the main festival of West Bengal. The dates of Durga *puja* celebrations are set according to the traditional Hindu calendar and the fortnight corresponding to the festival is called *Devi Paksha* (fortnight of the Goddess). Durga *puja* festival marks the victory of Goddess Durga over the evil buffalo demon Mahishasura. Thus, Durga *puja* festival epitomizes the victory of Good over Evil. The prominence of Durga *puja* increased gradually during the British Raj in Bengal and erstwhile Assam. After the Hindu reformists identified Durga with India, she became an icon for the Indian Independence Movement. In the first quarter of the 20th century, the tradition of *Baroyari* (community) *puja* was popularized due to this. After independence, Durga *puja* became one of the largest celebrated festivals in the whole world. It is also the largest open Air Art Exhibition in the World. Durga *puja* is also called *Akalbodhan* (untimely awakening of Durga), *Sharadiya Pujo* (autumnal worship), *Sharodotsab* (festival of autumn), *Maha Pujo* (grand *puja*), *Maayer Pujo* (worship of the Mother) or merely as *puja* or *pujo*.

**Kali Puja** : Kali *puja* is also known as *Shyamapuja* or *Mahanishapuja*, is a festival dedicated to the Hindu Goddess Kali, celebrated on the new moon day of the Hindu calendar month of *Kartik* (mid-October to mid-November) especially in Bengal, Odisha, Bihar and Assam. While the Bengalis, Odias and Assamese adore Goddess Kali on this day, the rest of India worships Goddess Lakshmi on Diwali. In north India ‘Deepavali’ or the festival of lights is celebrated to commemorate the home coming of Lord Rama to Ayodhya after fourteen years of exile as per the epic Ramayana. Decoration with lights and cracking the crackers are part of the observation.

**Saraswati Puja or Vasant Panchami** : Goddess Saraswati is referred as the Goddess of learning and music. It is a festival that signifies the beginning of *Vasant Ritu* (spring season). This *puja* is celebrated on the fifth day of the bright fortnight of the lunar month of Bengali calendar month of *Magh* (mid-January to mid-February). A white swan on which the Goddess sits symbolizes *Satwa Guna* (purity and discrimination). This *puja* is celebrated in all educational institutions, music schools and even in localities throughout the State.

**Dol Yatra or The Festival of Colours** : The festival of *Dol Yatra* is celebrated with pomp and dignity in the State of West Bengal. While it is known as *Dol Yatra* in West Bengal, rest of India celebrates it as *Holi*. It is the last festival of Bengali Calendar Year. It celebrates the legend of Radha and Krishna which says that Lord Krishna expressed his love to her beloved Radha on this day. People celebrate this festival playing with coloured water and colour powder called *abeer*. *Dol Purnima* (full moon day) becomes all the more significant for Bengalis, because this is also the birthday of the great Bhakti cult movement leader *Shree Chaitanya Mahaprabhu* (1485–1533).

**Ratha Yatra or The Chariot Journey Festival :** *Ratha Yatra* is a festival that involves moving of deities Jagannath, Balabhadra and Subhadra on a *ratha* (chariot) to their *Mausima Deula* (aunt's place). The festival originated in Puri, Odisha. The *Ratha Yatra* of Mahesh at Sreerampore in the Hugli district of West Bengal is the third oldest *ratha* festival in India and oldest in Bengal, having been celebrated since 1755. *Ratha Yatra* of Guptipara in Hugli district and of Mahishadal in Purba Medinipur district also has all India fame. Though mainly a *Vaishnava* festival, still it is celebrated by all communities. Small children are seen to pull small *rathas* around the streets accompanied by their parents. Many local *rathas* are also been pulled in this occasion throughout the State.

**Raksha Bandhan :** It is a Hindu festival that celebrates the love and duty between brothers and sisters where sisters tie a *rakhi* (sacred thread) on her brother's wrist. This symbolizes the sister's love and prayers for her brother's well-being, and the brother's lifelong vow to protect her. The festival falls on the full moon day (*Shravan Poornima*) of the Bengali calendar month of *Shravan* (mid-July to mid-August). Many myths and historic legends are linked to it. For example, the Rajput queens practiced the custom of sending *rakhi* threads to neighbouring rulers as token of brotherhood.

In West Bengal, the great poet Rabindranath Tagore invoked *Rakhi* as concepts to inspire love, respect and a vow of mutual protection between Hindus and Muslims during India's colonial era. In 1905, Bengal was divided by the British Empire on the basis of religion. Tagore arranged a ceremony to celebrate *Raksha Bandhan* to strengthen the bond of love and togetherness between Hindus and Muslims of Bengal, and urge them to together protest the British Empire which proved to be very successful. Even today in West Bengal, his tradition continues as people tie *Rakhis* to their neighbours and close friends.

**Eid ul-Fitr or Festival of breaking the Fast :** This is an important religious festival of the peoples belonging to Islam faith. It marks the end of *Ramadan*, the Islamic holy month of *sawm* (fasting). The religious *Eid* is a single day during which Muslims are not permitted to fast. The holiday celebrates the conclusion of the 29 or 30 days of dawn-to-sunset fasting during the entire month of *Ramadan*. The day of *Eid*, therefore, falls on the first day of the next Islamic calendar month of *Shawwal*. The date for the start of any lunar *Hijri* month varies based on the observation of new moon by local religious authorities, so the exact day of celebration varies by locality. However, in most countries, it is generally celebrated on the same day as Saudi Arabia. Throughout the State, mass prayers (*namaz*) are organized. It is a day of joyful get together.

**Muharram :** It is the first month of the Islamic calendar and is one of the four sacred months of the year. Since the Islamic calendar is a lunar calendar, *Muharram* moves from year to year when compared with the Gregorian calendar. It is the second holiest month following Ramadan. The word Muharram means forbidden and is derived from the word *harām*, meaning sinful. This is practically a mourning festival to observe the death of two brothers Hassan and Hussain – two grandsons of the Prophet Muhammed in the battle of Karbala. *Tajiyas* that symbolized the memorial tombs of the two brothers are taken out in procession and the devotees use to chant the name of Hassan and Hussain throughout.

**Christmas :** Also referred as Christmas Day, is an annual festival commemorating the birth of Jesus Christ, observed on December 25 as a religious and cultural celebration among billions of people around the world as well as West Bengal. On this day people exchange gifts, sweet and cakes amongst them. Many fairs are organized throughout the State and people use to gather there in numbers. Children are very fond of this festivals and Santa Claus is perhaps the most lovable character to them from whom they expect gifts packed in colourful papers. The chilling winter season practically extends this Christmas festivals up to English New Year i.e. January 1.

**Good Friday :** It is a Christian religious occasion commemorating the crucifixion of Jesus Christ at Calvary. Calvary, also Golgotha, was, according to the Gospels, a site

immediately outside Jerusalem's walls where Jesus was crucified. It is also known as Holy Friday, Great Friday, Black Friday or Easter Friday.

**Guru Nanak's Birthday** :Guru Nanak Sahib, the founder of Sikhism, was born on 15th April, 1469 at Rai-Bhoi-di Talwandi in the present district of Shekhupura (Pakistan), now Nanakana Sahib. The Birthday of Guru Nanak Sahib falls on *Kartik Purnamashi* i.e. full moon day of the month *Kartik* (usually November). On this day the followers of Sikhism use to visit the *Gurdwara* (shrine) and pay homage to him. This occasion is celebrated all over the State every year with great devotion and enthusiasm.

**Buddha Purnima** : Also referred as Buddha *Jayanti*, the birth anniversary of the Lord Gautam Buddha is the most important festival of the Buddhists and is celebrated with great enthusiasm. This festival falls on full moon day in the month of April. It was on this same day that Buddha got enlightenment and also attained *Nirvana* (salvation). The Buddhists consider the day to be more auspicious than any other day of the year. It is also believed that Yashodara, Gautam's wife, his charioteer Channa and even his horse Kantaka were born on the same day.

**Mahavir Jayanti** : The followers of Jainism observe the birthday of Lord Mahāvīra on this date. Lord Mahāvīra (599 BCE–527 BCE), also known as Vardhaman, was the twenty-fourth and last *tirthankara* (holy person) of Jainism of present *Avasarpini* era (half time cycle as per Jain cosmology). Lord Mahāvīra was given the title *Jinā*, or "Conqueror" (conqueror of inner enemies such as attachment, pride and greed), which subsequently became synonymous with *tirthankara*. Although there is reasonable evidence to believe that Parsva, predecessor of Mahāvīra was a historical figure, still Mahavira is sometimes referred as the founder of Jainism. Colourful processions are taken out by the followers of Mahavir on this day which is well attended by people of all caste, creed and religion. The date of Lord Mahavir's birthday is decided according to the Jain calendar *Vira Nirvana Samvat*.

#### **(b) District Level Festivals of Uttar Dinajpur:**

A number of fairs, festivals and socio-religious events are observed throughout the year in the district which shows the harmony of different religions, communities, linguistic groups and culture. The followers of different religious faiths and religions observe their own religious festivals where they intermingle in certain *melas* and ceremonies where members of other religious groups also participate. To give an idea about the major festivals and ceremonies of the district, a brief note is given below.

Uttar Dinajpur hosts a number of festivals, many of which festivals are celebrated with grandeur.

*Ratha Yatra*, also known as the 'Chariot festival of Lord Jagannath' is one of the major festivals of Uttar Dinajpur. *Rath Yatra* is popular for its distinctive culture and feelings. One of the unique customs of this *Yatra* is women pulling the *Ratha* of *Maa Subhadra* and the devotees gather from every corner of the country to celebrate this festival.

*Dusserra* is another festival that is keenly celebrated in Uttar Dinajpur. It generally falls in the month of October or November and marks the victory of Lord Rama over the demon Ravana. It marks the victory of good over evil.

*Kalipuja* is the most important festival of Uttar Dinajpur. This festival is celebrated on the auspicious day of Diwali to pay a tribute to the Goddess Kali on this special day.

*Diwali*, one of the most important festivals of Hindus, is also well known by the name of "Festival of Lights" or *Deepavali*. It is celebrated in the month of October or November. Diwali in Uttar Dinajpur is celebrated with great pomp and show. In many places, Goddess Lakshmi, the goddess of prosperity, is worshiped on this festival.

Apart from common religious festivals, the goddess *Kali* in various local forms is widely worshipped by the Hindus of the district. Two other manifestation of *Sakti* named *Chandi* and *Manasa* are also worshipped widely. *Manasa* is known as *Bishahari* in the district. The Ganga in the form of *Makarbahini* is also widespread in the district. Few local deities like *Maharaj* or *Dharamthakur* or *Babathakur* is also worshipped with due respect by the village people. It is believed that the Maharaj resides in the neighbouring jungle and is the protecting deity of the villages. On the first night of the new moon of *Kartik* (mid-October to mid-November), *Hakahaki* or *Ulka* festival takes place. After sanctified by mantras in the name of relatives, bundled stalks of the jute plant are set on fire and flung in the sky and the stalks are buried underground when it comes down. The recreational activities include a kind of song in praise of the deity *Satyapir*. The name is an example of the fusion of Hindu and Muslim religious practices. It is derived from the word *Satya* of *Satyanarayan* and *pir* meaning a Muslim holy man. *Sinni* (a mixture of flour, milk and sugar) is offered to this deity by the Hindus.

Uttar Dinajpur district is inhabited by a large number of Muslims. Interestingly, the Muslims of Islampur Sub-division are Muslims by birth, while the descendants of Rajbanshi Muslims are found in Raiganj sub-division chiefly. As a result, the religious practice relating to their previous faith overshadows that of their new faith and it resulted into a kind of mixture. Worshipping the *Pirs* started with a belief that *Pirs* are the spiritual guides. *Dargahs* or tombs of the *Pirs* became places of their pilgrimage where people prays to get cure of disease or to get rid of evil spirits or to obtain the fulfilment of some special wishes as birth of a child or success in life. Uttar Dinajpur is full of such places of pilgrimage viz. *Taj-Baj Pir*, *Makdumi Pir*, *Khuj Pir*, *Jetha Pir*, *Bura Pir*, *Bakr-Saiyad Pir*, *Mir Saheb Pir* etc. Fairs and festivals take place on the day of Pir's disappearance. Once there was a peculiar section of Fakirs in the district. The religious practices followed by these Fakirs were sort of compromise between Muhammadanism and Hindu Jogism.

The *Pausnaparab*, the *Faguaparab* and the *Chaitraparab* are big festivals of the tribal community. The *Pausnaparab* is a form of harvest festival, the *Faguaparab* is related to the festival of *Holi* among the Hindus and the third is the *Chaitraparab* is an occasion for rejoicing.

### **(c) Fairs of the District Uttar Dinajpur:**

Uttar Dinajpur is well known for its fairs and *melas* which are held throughout the winter and spring months. Brisk business in clothes, hosiery, stationery, trinkets and fancy goods are also made and the traders reap a rich harvest in these fairs, as the villagers are only too eager to buy things rarely found in their locality. Arrangements for circus, carnival and dramatic performances are also made in these fairs for the entertainment of the visitors who have fortnight of extravaganza in buying and merry-making. At Kantanagar, where there is a temple of great architectural beauty, a *mela* is held in honour of Kantaji, a Hindu god, and thousands of Hindu devotees assemble there to offer *puja*. The names of the most notable *melas* are : (1) Cheradangi, (2) Dhukarjhari, (3) Fasiladanga, (4) Katla Mela, (5) Chintaman (6) Kantanagar etc.

There are many fairs occasioned by the festivals in the district. Among them fair in Dhankail on the occasion of *Doljatra* in the month of *Falgun* (mid-february to mid-march) is presently the fair of longest duration. It lasts for 15 days. In Bindol also the fair has duration of 15 days which is regularly held on the occasion of *Rashjatra* in the month of mid-October to mid-December (*Kartick Purnima*). *Snanmela* in the month of *Baisakh* (mid-April to mid-May) in Karandighi lasts for 7 days now. And *Patrangimela* (in the memory of a *Pir*) which had, as per District Census Hand Book (DCHB), 1961, duration of 30 days is now restricted to 4 days only.



## **Brief Description of Places of Religious, Historical or Archaeological Importance and Places of Tourist Interest of the District**

Uttar Dinajpur district has high tourism potentiality and a rich cultural heritage of its own. Still from the tourism point of view, the district has not come into the full glare of publicity. With river Barrong flowing nearby, Haptiagachh in Islampur Sub-division has the potentiality to be developed as a picnic spot.

The Bhairabi temple of Goddess Bhairabi made of black stone can be seen at Bindole at Raiganj C.D. Block though the temple is in a dilapidated state. The popular belief is that this temple was constructed by the *dacoits* (robbers) contemporary to Devi Chowdhurani. The Archaeological Department of Government of India has acquired this temple for its archaeological importance. The mosque of *Burhana Fakir*, who was a friend of Emperor Shahjahan and representative of Mughals of Gour Empire, is also found here. An old mosque and a temple is found at Kamalabari at Raiganj C.D. Block. An old temple of Goddess Kali known as Baira Kali is found at Kaliyaganj C.D. Block. This temple was founded by Mr. Nazimul Haque, former Officer-in-Charge of this police station of undivided India. Kunore in Kaliyaganj C.D. Block is famous for its *terra-cotta* (earthen pottery). The carpet industry of Malgaon village under Kaliaganj C.D. Block is another place of interest.

At Itahar C.D. Block, different shapes of Shiva *Lingas* have been excavated. A statue of God Vishnu has also been excavated. This place also can be developed as a tourist spot. The Bhupalpur village between Raiganj and Itahar C.D. Blocks is another spot of cultural heritage. Statue of Lord Vishnu is worshiped in the biggest temple of Swaminath which is made of black stone. The temple of Goddess Kali in Bandar, Raiganj C.D. Block is the oldest temple in North Bengal.

The most important and famous tourist spot of the district is undoubtedly the Raiganj Wildlife Sanctuary which is the second largest bird sanctuary in Asia. It is also known as the Kulik Bird Sanctuary, as it is located on the bank of river Kulik. Every year around 60,000 migrated birds come here and stay from June to January.

Few other tourist spots are (a) Sap nikla forest under Chopra C.D. Block is 22 kms. from Islampur and tourists visit the lake and the forest for site seeing. Development of an Eco Park is underway (b) Eco Tourism at Bijolia More is being developed. Here river Sudhani forms an island by dividing into 2 branches and joining again. (c) Museum at Karnajora (d) Park at Karnajora (e) Banabithi Resort at Barui, Barduari, and (f) Farm-House at Samaspur, Hemtabad C.D. Block.

### **Accommodation :**

There is a PWD Guest House in Dalkhola and a Circuit House in Islampur. Raiganj Municipality and Islampur Municipality both owns a Guest House each. There is also guest house at Raiganj Wildlife Sanctuary and few private hotels in the district and Sub-Division Towns.

## **Major Characteristics of the District, Contribution of the District in the form of Historical Figures Associated with the District**

Before bifurcation of West Dinajpur, it was the august land for initiating Tebhaga Movement of 1946-1948 retailing to the movement of poor cultivators and share-croppers against the *Zaminders*, Feudal Lords and Money lenders for establishing the rights for their 'right-share' of production of crop in the State. The sacrifice of lives to the police bullets of British Govt. by the poor cultivators and share croppers for establishing their right, place them as Martyrs.



---

## **Village and Town Directory**

---



## Scope of Village Directory and Town Directory

The District Census Handbook is brought out in two parts – Part A and Part B separately. Part-A covers Village and Town Directory data and Part-B covers Village and Town wise Primary Census Abstract (PCA) data of 2011 Census along with Housing amenities data. The scope of Village Directory and Town Directory is discussed below.

### Scope of Village Directory :

For the conduct of Census, the villages in the district have been arranged C.D. Block wise and within the C.D. Block, they are shown Location Code wise. For the purpose of identification, each village is assigned a Location Code number. In 2011 Census, all the villages have been given unique 6 digit Code numbers which are continuous within India and will remain constant across the Census. This will make it easier for comparative study. Location Code Range of 000001-799999 has been kept for villages.

'Village' is defined as a statutorily recognized unit having a definite boundary and separate land records. In case a complete village is treated as an Outgrowth of an urban agglomeration or a Census Town, data on amenities and land use for that village have not been given in the Village Directory but shown along with the urban component.

The un-inhabited villages (villages with no population) have been indicated as such after furnishing details of the location code number of the village, name and area of the village.

Village directory contains non-Census data pertaining to each village of the district. A C.D. Block level Map and alphabetical list of villages under each C.D. Block is included in the Part-A volume. It gives the village wise basic information relating to infrastructure and amenities available in the sphere of education and medical facilities, drinking water, power supply, post and telegraph, communications, approach road to village and distribution of land use area. In addition, it contains information about total area of each village, total population and number of households and the nearest town and its distance from the village. The information on number of households and total population has been included with a view to examine the correlation of amenities with the number of households and population they serve. If an amenity is not in existence in the referent village, the distance in broad ranges from the nearest place along with name, where the amenity is available is given. The broad ranges are given as - Code 'a' for less than 5 km distance, 'b' for 5 to 10 km distance and 'c' for more than 10 km distance.

Some additional information has been added, which are: (1) Pre. Primary School (2) Management Institute (3) Polytechnic (4) Special School for Disabled (5) Veterinary Hospital (6) Mobile Health Clinic (7) Traditional Practitioners and Faith Healers (8) Medicine Shop (9) Type of drainage connectivity for waste water outlet (10) Total Sanitation Campaign (TSC) (11) Rural Sanitary Mart/Rural Hardware outlet (12) Rural Production Centers (13) Solid and Liquid Waste Management (14) Village PIN Code (15) Public Call Office/Mobile (16) Mobile Phone Coverage (17) Internet Cafes/Common Service Center (18) Private Courier Facility (19) Auto/Modified Autos (20) Taxis (21) Vans (22) Tractors used for Transport (23) Cycle Pulled Rickshaws (Manual Driven) (24) Cycle Pulled Rickshaws (Machine Driven) (25) Carts Driven by Animals (26) National Highway (27) State Highway (28) Major District Roads (29) Other District Roads (30) Water Bound Macadam (31) ATM facility (32) Self-help Group (33) Public Distribution System (34) Mandis/Regular Market (35) Weekly *Haat* (36) Agricultural Marketing Society (37) Nutrition Centre (38) Accredited Social Health Activist (ASHA) (39) Community Centre with/without TV (40) Public Library (41) Public Reading Room (42) Polling Station (43) Birth and Death Registration office (44) Agricultural Product and (45) Handicrafts Products.

In addition to the above details, following appendices to Village Directory have also been included.

Appendix-I	Summary showing total number of villages having Educational, Medical and other amenities in villages – C.D. Block level.
Appendix-I A	Villages by number of Primary Schools.
Appendix-I B	Villages by Primary, Middle and Secondary Schools.
Appendix-I C	Villages with different sources of drinking water facilities available.
Appendix-II	Villages with 5,000 and above population which do not have one or more amenities available.
Appendix-III	Land utilization data in respect of Census towns.
Appendix-IV	C.D. Block wise list of inhabited villages where no amenity other than drinking water facility is available.
Appendix-V	Summary showing number of Villages not having Scheduled Caste population.
Appendix-VI	Summary showing number of Villages not having Scheduled Tribe population.
Appendix-VII A	List of villages according to the proportion of the Scheduled Castes to the total population by ranges.
Appendix-VII B	List of villages according to the proportion of the Scheduled Tribes to the total population by ranges.

### **Scope of Town Directory :**

The Town Directory contains Non-Census data for each of the towns in the district and is presented through a set of seven statements covering different aspects of urban life. It presents important and useful information like civic and other amenities available in all the towns of the district. The presentation of the statements used in the current 2011 Census similar to the preceding 2001 Census.

The Non-Census data contained in the Town Directory is largely provided by the Municipal Authorities. In case of Non-Municipal towns (Census Towns), the information have been provided by the respective C.D. Block Authorities.

The details of town directory statements are given below in brief.

- (I) Statement I – Status and Growth History
- (II) Statement II – Physical aspects and location of towns, 2009
- (III) Statement III – Civic and other amenities, 2009
- (IV) Statement IV – Medical Facilities, 2009
- (V) Statement V – Educational, Recreational and Cultural facilities, 2009
- (VI) Statement VI – Industry and banking, 2009
- (VII) Statement VII – Civic and other amenities in slums, 2009
- (Appendix) Appendix – Towns showing their outgrowth with population

In all the statements the towns are arranged in the alphabetical order within the district. The details of these statements are given in the analytical portion of the town directory. One Statement-III Municipal Finance deleted and Statement-V Medical, Educational, Recreation and Cultural Facilities divide in above two Statement-IV and Statement-V.

## **Brief Note on Village and Town Directory including Abbreviations used in Town Directory**

### **Village Directory 2011 Census :**

The Village Directory is being compiled for both inhabited and un-inhabited villages. In the village directory both private and government facilities/institutions have been given. In case of un-inhabited/depopulated villages, the location code number, name and area of the village is being given universally in Village Directory and Village PCA. The columns relating to the amenities and land use pattern, etc. being left blank and it will be noted against the name of the village that it is un-inhabited/depopulated. The Appendices to Village Directory and Inset Tables based on village Directory data are also prepared for inhabited villages.

In the Village Directory format for 2011 Census there are 121 columns and the details thereon are as follows :

Columns 1: Serial Number: Self explanatory. All the villages within the CD block are presented serially in the ascending order of their location code number.

Columns 2: Name of village: Self explanatory. The name of the villages is shown against this column. This also includes the forest and uninhabited villages.

Columns 3: Location Code Number of village. The location code number of the villages is shown against this column.

Columns 4: Area of the Village: The area of the villages has been given in hectares.

Column 5: Total Population: The total population of the village as per 2011 Census has been given against this column.

Column 6: Number of Households: The number of households as per 2011 Census have been given in this column.

### **Amenities:**

The availability of different infrastructural amenities such as education, medical, drinking water, post, telegraph, banks, credit societies, recreation and cultural facilities, communication, power, etc. in each village have been given in the Village Directory. Wherever the amenities are not available in the village, the distance range code viz. 'a' for <5 Kms, 'b' for 5-10 Kms and 'c' for 10+ Kms of the nearest where facility is available is given. Column wise details are given below:

Columns No. 7 to 20 – Educational Facilities: All the different educational facilities available in the village have been given under these columns. Nursery/LKG//UKG classes are included in Pre-Primary Schools, Classes up to class V included in Primary School; Classes from VI to VIII are included in the Middle school. Classes from IX and X included in Secondary School. Classes from XI and XII are included in Senior Secondary School. In case of composite schools like middle school with primary school or secondary school with middle school, these are also included in the number of primary and middle schools, respectively. The information on the entire educational institutes is given under these columns.

Columns No. 21 to 38 – Medical Facilities: All the different medical facilities available in the village have been given under these columns.

Columns No. 39 to 46 – Drinking Water: The information on availability of various types of the drinking water facility within the village has been given under these columns.

Columns No. 47 to 50 – Availability of Toilet and others: The information on availability of toilet and Bio-Gas etc. available in the village has been given under these columns.

Columns No. 51 to 67 Communication – Post & Telegraph and Transport: The information on communication and Post Office, Sub-Post Office, & Telegraph Office, Village PIN Code

number, Phone-Landlines, Mobile Phone, Private Courier Facility, Internet Café, etc. available in the village has been given under these columns. The information on all various transport facilities whether public/private transport like Bus, Railway Station or Navigable waterways, Taxi, Van, Tractors etc. available in the village has also been given under these columns.

Columns No.68 to 79 – Village connected to High ways, Village Roads, Banks and Credit Societies: The information on all roads connected to village has been given under these columns. These include National Highway, State Highway, District Roads and other district roads connected to the village, Pucca roads, Kutchcha Roads, Water Bounded Macadam Roads, Navigable Water Ways and Foot Paths has been given under these columns. Further, the information on availability of banks, ATM and Agricultural Credit societies in the village has been given under these columns.

Column No. 80 to 96 – Miscellaneous Facilities: The information on various miscellaneous facilities available in the village has been given under these columns. These includes Self - Help Group, Public Distribution Shop (PDS), Mandi /Regular Market, Weekly Haat, Agricultural Marketing Society, Nutrition Centre(ICDS), Anganwadi Centre, ASHA, Community Centre, Sports Fields, Sports Club/Recreation Centre, Cinema/Video Halls, Public Library, Public Reading Room, News Paper Supply, Assembly Polling Station, Birth and Death Registration Office.

Columns No. 97 to 100 – Electricity: Availability of Power Supply in the village, whatever may be the form of its use has been given in these columns. These include Electricity for Domestic Use, Electricity for Agriculture Use Electricity for Commercial Use, and Electricity for all purpose Domestic Uses.

Column No. 101 and 102 – Nearest Town: The name of the nearest town along with the distance range code has been in these columns.

### **Land use and Irrigation :**

The land use patterns in the Village Directory conform to the pattern of classification of land use as recommended by the Ministry of Agriculture, Government of India. The Ministry has recommended the maintenance of records of land use pattern under the following 9 categories.

(i) Column No. 103 – Forests: This includes all lands classed as forest under any legal enactment dealing with forests or administered as forests, whether state-owned or private, and whether wooded or maintained as potential forest land. The area of crops raised in the forest and grazing lands or areas open for grazing within the forests remain included under the forest area.

(ii) Column No. 104 – Area under non-agricultural use: This includes all lands occupied by buildings, roads and railways or under water, e.g. rivers and canals and other lands put to uses other than agriculture.

(iii) Columns No. 105 – Barren and un-culturable land: This includes all barren and unculturable land like mountains, deserts, etc. land which cannot be brought under cultivation except at an exorbitant cost should be classed as unculturable whether such land is in isolated blocks or within cultivated holdings.

(iv) Column No. 106 – Permanent Pastures and other Grazing Lands: This includes all grazing lands whether they are permanent pastures and meadows or not. Village common grazing land is included under this head.

(v) Column No. 107 – Land under Miscellaneous Tree Crops, etc.: This includes all cultivable land which is not included in 'Net area sown' but is put to some agricultural uses. Lands under Causing trees, thatching grasses, bamboo bushes and other groves for fuel, etc. which are not included under 'Orchards' are classed under this category.



(vi)Column No. 108 – Culturable Waste Land:This includes lands available for cultivation, whether not taken up for cultivation or taken up for cultivation once but not cultivated during the current year and the last five years or more in succession for one reason or other. Such lands may be either fallow or covered with shrubs and jungles which are not put to any use.They may be assessed or unassessed and may lie in isolated blocks or within cultivated holdings. Land once cultivated but not cultivated for five years in succession is also included in this category at the end of the five years.

(vii)Column No. 109 – Fallow Lands other than Current Fallows:This includes all lands which were taken up for cultivation but are temporarily out of cultivation for a period of not less than one year and not more than five years.

(viii)Column No. 110 – Current Fallows:This represents cropped area, which is kept fallow during the current year.For example, if any seeding area is not cropped against the same year it may be treated as current fallow.

(ix)Column No. 111 – Net Area Sown:This represents the total area sown with crops and orchards.Area sown more than once; in the same year is counted only once.

Column No. 112 – Total Irrigated Land Area:It includes all land which is cultivable and irrigated by any source of irrigation. The total irrigated area of the village has been given under this column.

Column No. 113 – Total Un-Irrigated land Area:Un-Irrigated area includes all land which is cultivable but not irrigated by any source of irrigation. The total un-irrigated land area of the village has been given under this column.

Column No. 114 to 118 Area Irrigated by source: The area irrigated by various source of irrigation in the village have been given under these columns. The different source of irrigation facilities available in the village are as follows :

(i)Canals(C) – Govt. or Pvt., (ii)Wells/Tube-wells (W/TW), (iii)Tanks/Lake(T/L), (iv)Waterfall(WF), and (v)Others(O).

Columns No.119 to 121 – Three most important commodities manufactured:The names of three most important commodities manufactured in the village are indicated in this column.

#### **C.D.Block level totals of the Village Directory:**

At the end of entries for the Village Directory of each C.D. Block, the totals of different columns are being given wherever possible. However, in case of some of the columns, it may not be possible to work out the C.D. Block level totals, in such cases the particular of relevant columns are being left blank against C.D. Block level.

#### **Appendices to Village Directory:**

The Village Directory also includes the following appendices:

- Appendix I : Summary showing total number of villages having Educational, Medical and other amenities in villages – C.D. Block level.
- Appendix I A : Villages by number of Primary Schools.
- Appendix I B : Villages by Primary, Middle and Secondary Schools.
- Appendix I C : Villages with different sources of drinking water facilities available.
- Appendix II : Villages with 5,000 and above population which do not have one or more amenities available.
- Appendix III : Land utilization data in respect of Census towns.
- Appendix IV : C.D. Block wise list of inhabited villages where no amenity other than drinking water facility is available.

- Appendix V : Summary showing number of Villages not having Scheduled Caste population.
- Appendix VI : Summary showing number of Villages not having Scheduled Tribe population.
- Appendix VII A : List of villages according to the proportion of the Scheduled Castes to the total population by ranges.
- Appendix VII B : List of villages according to the proportion of the Scheduled Tribes to the total population by ranges.

**Note explaining the abbreviations used in Town Directory 2011 Census:**

**Statement I : Status and Growth History:**

Column 1 – Serial Number: Self explanatory

Column 2 – Class, Name and Civic status of Town: The Class is presented according to population of the towns in 2011 Census as follows:

Population	Class	Population	Class
100,000 and above	I	10,000 – 19,999	IV
50,000 – 99,999	II	5,000 – 9,999	V
20,000 – 49,999	III	Below - 5,000	VI

The following abbreviations are used to denote the Civic Status of the town.

Civic Status	Codes	Civic Status	Codes
i – Municipal Corporation	M.Corp.	xii – Notified Town Area	NTA
ii – Municipal Committee	MC	xiii – Industrial Notified Area	INA
iii – Municipal Council	M Cl	xiv – Industrial Township	ITS
iv – City Municipal Council	CMC	xv – Township	TS
v – Town Municipal Council	TMC	xvi – Town Panchayat	TP
vi – Municipal Board	MB	xvii – Nagar Panchayat	NP
vii – Municipality	M	xviii – Town Committee/Town Area Committee	TC
viii – Cantonment Board/Cantonment	CB	xix – Small Town Committee	ST
ix – Notified Area	NA	xx – Estate Office	EO
x – Notified Town	NT	xxi – Gram Panchayat	GP
xi – Notified Area Committee /Notified Area Council	NAC	xxii – Census Town	CT

Column 3 to 25 : These columns are self-explanatory.

**Statement II: Physical Aspects and Location of town, 2009**

Column 1 to 2 – Serial number and Name of town: Self explanatory

Columns 3 to 5 – Physical Aspects: In these columns the Rainfall and Maximum and Minimum Temperature of the town is recorded.

Columns 6 to 12: Name and road distance of the town (in kms.) from the State headquarters, District headquarters, Sub-divisional/Taluk/Tahsil/Police station/Development Block/Island HQ., Nearest city with population of one lakh and more, Nearest city with population of five lakh and more, Railway station and Bus route is

recorded in these columns respectively. If the names mentioned in these columns are the same as the referent town itself, the distance is recorded as (0) zero.

**Statement III – Civic and other Amenities, 2009 :**

Column 1 to 2 – Serial number and Name of town: Self explanatory

Column 3 – Road length (in km.): The information about the road length (in km.) within the limit of the town is recorded in this column.

Columns 4 to 7– System of drainage: The system of drainage available in the town is indicated in these columns by the following codes:

<u>System of drainage</u>	<u>Codes</u>
Open drains	OD
Closed drains	CD
Both drains	BD

Columns 8 to 11– Number of latrines: The number of various types of latrines available in the town is indicated in these columns.

Columns No. 12 & 13 – Protected water supply: The information on source of water supply and system of water storage with capacity available in the town are given in these columns in the following codes:

Column 12 (Source of water supply):

(i) Tap water	T
(ii) Tube-well water	TW
(iii) Tank Water	TK
(iv) Well water	W

Column 13 (System of water storage) :

(i) Over Head Tank	OHT
(ii) Service Reservoir	SR
(iii) River Infiltration Gallery	RIG
(iv) Bore Well Pumping System	BWP
(v) Pressure Tank	PT

The information on 2 major source of water supply is given in column 12 and the system of water storage with capacity against each in kilo-litres (in bracket) is presented in column 13.

Columns 14– Fire Fighting Service: In case the fire fighting service is available in the referent town, 'yes' is recorded. If the facility is not available within the town, the name of the nearest place having this facility with its distance from the referent town has been recorded.

Columns 15 to 19– Electrification (Number of connections): Different types of electric connections have been shown in these columns, i.e., Domestic, Industrial, Commercial, Road lighting (points) & others.

**Statement IV : Medical Facilities, 2009 :**

Columns 1 to 2– Serial number and Name of town: Self explanatory

Columns 3 to 13: The number of various medical institutions such as Hospitals, Dispensaries, Health Center, Family Welfare Center, Maternity and Child Welfare Center, Maternity Homes, T.B. Hospital/clinic, Nursing Homes, Charitable Hospital/Nursing

Home, Mobile Health Clinic and Others as available in the town, are indicated in these columns (along with number of beds in brackets).

If a medical facility is not available in the town, the name of the nearest place and its distance in kilometers from the town where the facility is available is mentioned.

Column 14– Veterinary Hospital:The Number of Veterinary Hospitals available in the town is given in this column.

Column 15– Medicine Shop:The number of Medicine shops available in the town is given in this column.

#### **Statement V: Educational, Recreational and Cultural Facilities, 2009 :**

Columns 1 to 2– Serial number and Name of town: Self explanatory

Columns 3 to 15– Educational Facilities: The information on number of Primary school, Middle school, Secondary school, Senior Secondary school, Arts/Science/Commerce colleges (of degree level and above), Medical colleges, Engineering colleges, Management Institute/Colleges, Polytechnics, Recognized Shorthand, Typewriting and vocational training Institutions, Non-formal Education Center (Sarva Shiksha Abhiyan Center), Special School for disabled and Others available in the town, are indicated in these columns.

If an educational facility is not available in the town, the name of the nearest place and its distance in kilometers from the town where the facility is available is mentioned.

Columns 16 to 23 – Number of Social, Recreational and Culture Facilities : The information on No. of Home Orphanage, Working women's hostels (with No. of seats in bracket), No. of Old Age Home, Stadium, Cinema Theatre, Auditorium/Community halls, Public libraries and Reading rooms available in the town are given under these column.

#### **Statement VI: Industry and Banking 2009:**

Columns 1 to 2– Serial number and Name of town:Self explanatory

Columns 3 to 5– Names of three most important commodities manufactured:The names of three most important commodities manufactured in the town are given under these columns.

Columns 6 to 8– Number of banks: The number of banks available in the referent town both Commercial and Co-operative banks are recorded against these columns.

Columns 9 & 10 – Number of Agricultural and Non Agricultural Credit Societies: The number of Agricultural and Non Agricultural Credit Societies available in the referent town are given in these columns.

#### **Statement VII: Civic and other Amenities in Slums, 2009:**

This statement VII provides information on civic and other amenities in all slums whether notified or not and for all towns having statutory bodies, like Municipality, Municipal Corporation, Town area committee etc.

---

## **Section I – Village Directory**

---



## A : List of Villages merged in Towns and Outgrowths at 2011 Census

Census 2001 Codes					MDDS e-GOVERNANCE CODE (Census 2011 PLCN)				
ST Code	DT Code	Sub-DT Code	Vill Code	Village Name	MDDS STC	MDDS DTC	MDDS Sub-DT	MDDS PLCN	MDDS Name of Villages
19	04	0001	00269000	Chopra	19	330	02191	308948	Chopra (CT)
19	04	0003	00290300	Hanskunda	19	330	02193	309202	Hanskunda (CT)
19	04	0009	00405400	Itahar	19	330	02199	310328	Itahar (CT)
19	04	0005	00322200	Lahsara	19	330	99999	801650	Dalkhola (M)
19	04	0005	00322300	Alipur	19	330	99999	801650	Dalkhola (M)
19	04	0005	00322400	Nichitpur	19	330	99999	801650	Dalkhola (M)
19	04	0005	00322500	Daulatpur	19	330	99999	801650	Dalkhola (M)
19	04	0005	00322600	Sarsar	19	330	99999	801650	Dalkhola (M)
19	04	0005	00322700	Paschim Matitari	19	330	99999	801650	Dalkhola (M)
19	04	0005	00322800	Silanga	19	330	99999	801650	Dalkhola (M)
19	04	0005	00322900	Mithapur	19	330	99999	801650	Dalkhola (M)
19	04	0005	00323000	Haripur	19	330	99999	801650	Dalkhola (M)
19	04	0005	00323100	Bhusamani	19	330	99999	801650	Dalkhola (M)
19	04	0005	00323400	Mahammadpur	19	330	99999	801650	Dalkhola (M)





WEST BENGAL  
**C. D. BLOCK CHOPRA**  
 DISTRICT UTTAR DINAJPUR



TOTAL AREA OF THE C.D. BLOCK.....	380.82 Sq. Kms.
TOTAL POPULATION OF THE C.D. BLOCK.....	284403
TOTAL NUMBER OF VILLAGES.....	118
TOTAL NUMBER OF UNINHABITED VILLAGES.....	116
TOTAL NUMBER OF CENSUS TOWNS.....	1
TOTAL NUMBER OF STATUTORY TOWNS.....	NIL
DISTANCE FROM DISTRICT HEADQUARTERS TO C. D. BLOCK HEADQUARTERS (APPROX.).....	138 Kms.

- HIGH SCHOOL / INTER COLLEGE. **S**
- TECHNICAL INSTITUTIONS..... **T**
- BANK..... **B**
- DISPENSARY..... **D**
- PRIMARY HEALTH CENTRE..... **A**
- OTHER MEDICAL SERVICES..... **▲**



- BOUNDARY, INTERNATIONAL.....
- " STATE.....
- " DISTRICT.....
- " C. D. BLOCK.....
- " VILLAGE WITH MDDS CODE.....
- HEADQUARTERS : POLICE STATION, C. D. BLOCK.....
- POPULATION SIZE OF VILLAGES : BELOW 200, 200-499, 500-999, 1000-4999, 5000 AND ABOVE.....
- UNINHABITED VILLAGE WITH MDDS CODE.....
- CENSUS TOWN WITH MDDS CODE.....
- NATIONAL HIGHWAY.....
- IMPORTANT METALLED ROADS.....
- RAILWAY LINE WITH STATION, BROAD GAUGE.....
- RIVER AND STREAM.....
- X, 308935.....
- 308948.....
- NH 31.....
- 308947.....



## Alphabetical List of Villages

Name of the CD Block : Chopra

CD Block Code (2011) : 0038

Sl. No.	Name of the Village	PLCN 2001	MDDS PLCN 2011
1	2	3	4
1	Andharugachh	00276000	308922
2	Ariagaon	00270800	308870
3	Athiala	00272600	308888
4	Babugachh	00276900	308931
5	Baigargachh	00271900	308881
6	Balarampur	00269800	308860
7	Bara Damaodarpur	00277900	308941
8	Bara Dangapara	00267900	308842
9	Bara Dopaharu	00278000	308942
10	Bara Mircha	00278300	308945
11	Bara Panchmauz	00278100	308943
12	Bhagabati	00268800	308851
13	Bhagalpur Khas	00268300	308846
14	Bhata	00267100	308834
15	Bhotamari	00268600	308849
16	Bilasi	00269400	308856
17	Binapur	00274800	308910
18	Boalmari	00276300	308925
19	Borobila	00267500	308838
20	Butijhari	00271200	308874
21	Chhota Ariangaon	00270600	308868
22	Chhota Damodarpur	00278400	308946
23	Chhota Dangapara	00267200	308835
24	Chhota Dopaharu	00277500	308937
25	Chhota Mircha	00277600	308938
26	Chhota Panchmauz	00277400	308936
27	Chitalghata	00266700	308830
28	Choagari	00272700	308889
29	Dakshin Ariagaon	00270100	308863
30	Dakshin Atharkhai	00271700	308879
31	Dakshin Besarbari	00273400	308896
32	Dakshin Bhagalpur	00268700	308850
33	Dakshin Damodarpur	00278200	308944
34	Dakshin Damorgachh	00268900	308852
35	Dakshin Dangapara	00268200	308845
36	Dakshin Gorasahid	00277200	308934
37	Dakshin Jaypura	00276100	308923
38	Dakshin Jibhakata	00275900	308921
39	Dakshin Kundal Pukhar	00272900	308891
40	Dakshin Mohangachh	00274600	308908

### Alphabetical List of Villages

Name of the CD Block : Chopra

CD Block Code (2011) : 0038

Sl. No.	Name of the Village	PLCN 2001	MDDS PLCN 2011
1	2	3	4
41	Dalua	00269300	308855
42	Damodarkhuri	00277700	308939
43	Dangra Dangri	00268100	308844
44	Dewanjagir	00275700	308919
45	Dhamjegachh	00272200	308884
46	Dhiaghar	00273500	308897
47	Dograsani	00275800	308920
48	Fatehabad	00267800	308841
49	Gaodhuakalang	00275400	308916
50	Gaodhuakhurd	00275200	308914
51	Gendagachh	00272100	308883
52	Ghirnigaon	00275500	308917
53	Ghirnigaon Khas	00275600	308918
54	Goabari	00274900	308911
55	Hariharpur	00269100	308853
56	Haripokhar	00269600	308858
57	Hulasugachh	00273700	308899
58	Jhajhri	00267400	308837
59	Jiakhuri	00266900	308832
60	Jiakhorigacha	00266800	308831
61	Jogthora	00275100	308913
62	Juropani	00268000	308843
63	Kapalkunda	00276700	308929
64	Katgaon	00274000	308902
65	Khochabari	00271400	308876
66	Kuimari	00267300	308836
67	Lakhipur	00274700	308909
68	Lalitgachh	00273600	308898
69	Madangachh	00277300	308935
70	Mahadevpur	00275000	308912
71	Majhiali	00270700	308869
72	Nahargachh	00276500	308927
73	Nandigachh	00276600	308928
74	Naogach	00273300	308895
75	Narayanpur	00270000	308862
76	Nazarpur	00277100	308933
77	Nirbhay Chandi	00269700	308859
78	Paschim Andharihari	00273100	308893
79	Paschim Ariangaon	00270500	308867
80	Paschim Atharikhai	00271300	308875

### Alphabetical List of Villages

Name of the CD Block : Chopra

CD Block Code (2011) : 0038

Sl. No.	Name of the Village	PLCN 2001	MDDS PLCN 2011
1	2	3	4
81	Paschim Chutiakhor	00269900	308861
82	Paschim Dangapara	00267600	308839
83	Paschim Jaipura	00272500	308887
84	Paschim Jibhakata	00272400	308886
85	Paschim Mokarandapur	00268400	308847
86	Patikabandha	00269200	308854
87	Pawakhali	00267000	308833
88	Photamari	00273200	308894
89	Piajpokhar	00274200	308904
90	Pitramgachh	00277000	308932
91	Purba Ariagaon	00270900	308871
92	Purba Dangapara	00267700	308840
93	Purba Mokarandapur	00270400	308866
94	Purbba Andharihari	00272800	308890
95	Purbba Chutiakhor	00273900	308901
96	Purbba Jaypura	00276200	308924
97	Purbba Jibhakata	00276400	308926
98	Rahugachh	00273800	308900
99	Rajabhim	00269500	308857
100	Ramkrishnapur	00277800	308940
101	Rampur	00274400	308906
102	Shitalgaon	00274300	308905
103	Sonapatila	00275300	308915
104	Tarapokhar	00278500	308947
105	Teligachh	00271800	308880
106	Tetesari	00274100	308903
107	Thunthunia	00276800	308930
108	Thuthipakar	00270300	308865
109	Uttar Ariagaon	00271100	308873
110	Uttar Atharkhai	00271500	308877
111	Uttar Besarbari	00273000	308892
112	Uttar Bhagalpur	00268500	308848
113	Uttar Dhamorgachh	00270200	308864
114	Uttar Gorasahid	00272000	308882
115	Uttar Jaypura	00272300	308885
116	Uttar Jibhakata	00271600	308878
117	Uttar Kundalpokhar	00271000	308872
118	Uttar Mohangachh	00274500	308907

Census of India 2011  
Amenities and Land use

Name of District:-Uttar Dinajpur

Name of CD Block:-Chopra

Serial Number	Name of Village	Location code no.	Total area of the village ( in hectares rounded up to one decimal place)	Total population ( 2011 census )	Number of households (2011 census)	Number of educational amenities available in village , the distance range code viz; a for 0-5 kms, b for 5-10 kms, c for 10+ kms of nearest place where facility is available							
						Pre-Primary school (PP)	Primary school (P)	Middle school (M)	Secondary School (S)	Senior Secondary school (SS)	Degree college of arts, science & commerce (ASC)	Engineering college(EC)	Medical college (MC)
1	2	3	4	5	6	7	8	9	10	11	12	13	14
1	Chitalghata	308830	1677.4	12988	2411	7	6	1	1	1			
2	Jiakhorigacha	308831	114.5	4241	785	2	2		a	a			
3	Jiakhori	308832	906.1	7335	1470	5	4		b	b			
4	Pawakhali	308833	339.9	1458	270	1	1	c	c	c			
5	Bhata	308834	353.7	2456	505	1	1	c	c	c		a	
6	Chhota Dangapara	308835	59.5	175	32	1	1						
7	Kuimari	308836	343.9	1083	196	2	1	a	b	c	c	c	c
8	Jhahhri	308837	408.7	3017	581	4	4			1			
9	Borobila	308838	438.3	4185	779	6	5			1			
10	Paschim Dangapara	308839	121.8	4	1	2	2		a	b	c		
11	Purba Dangapara	308840	67.6	849	177	a	c		a	b			
12	Fatehabad	308841	99.5	22	3	a	a		a				
13	Bara Dangapara	308842	410.8	1360	259	1	1						
14	Juropani	308843	201.9	718	145	1	1	a	a				
15	Dangra Dangri	308844	805.7	5378	1030	2	2		1	1			
16	Dakshin Dangapara	308845	80.5	300	53	1	1		a	b			
17	Bhagalpur Khas	308846	980.9	6484	1307	4	3		a				
18	Paschim Mokarandapur	308847	127.1	1293	286	4	3				1		
19	Uttar Bhagalpur	308848	138.4	883	191	a	a			a			
20	Bhotamari	308849	1586.4	12375	2382	5	4			b			
21	Dakshin Bhagalpur	308850	476.2	1648	337	1	1	b	b	b	c		
22	Bhagabati	308851	1176.4	11233	2369	1	1		1	a	a	c	
23	Dakshin Damorgachh	308852	121.4	2062	382	1	1		a	a	c		
24	Hariharpur	308853	131.9	644	113	1	1		a	a	c		
25	Patikabandha	308854	126.3	542	96	a	a	a	a	a			
26	Dalua	308855	313.2	2227	408	1	1		2	1	a		
27	Bilasi	308856	117.8	620	119	a	a			a	a		
28	Rajabhim	308857	741.8	5868	1091	3	3		1	b	b		
29	Haripokhar	308858	58.7	346	66	1	1		a	a			
30	Nirbhay Chandi	308859	183.3	509	109	1	1		a	a	c		
31	Balarampur	308860	348.8	3963	778	4	4		1	1			
32	Paschim Chutiakhori	308861	1136.8	10289	1859	3	3	a	a	a		c	c
33	Narayanpur	308862	251.7	3079	568	3	2		a	a			
34	Dakshin Ariagaon	308863	571	2480	447	3	3			b	c	c	
35	Uttar Dhamorgachh	308864	75.7	658	132	1	1			b	c	c	
36	Thuthipakar	308865	163.1	1648	341	1	1			b			
37	Purba Mokarandapur	308866	334.7	1494	309	1	1			c			
38	Paschim Ariangaon	308867	592.9	2547	441	2	2			c			
39	Chhota Ariangaon	308868	125.8	1811	333	1	1			a	c		
40	Majhiali	308869	160.7	750	149	2	2		a				a

- Village Directory

(As in 2009 )

Location CodeNo:-330

Location CodeNo:-0038

le. (If not available within the < 5 Kms, b for 5-10 Kms and c cility is available is given).						Number of Medical Amenities available. (If not available within the village , the distance range code viz; a for < 5 Kms, b for 5-10 Kms and c for 10+ kms of nearest place where facility is available is given).						Name of Village	Serial Number					
15	16	17	18	19	20	21	22	23	24	25	26			27	28	29	30	31
																	Chitalghata	1
																	1 Jiakhorigacha	2
																	1 Jiakhori	3
																	2 Pawakhali	4
																	Bhata	5
																	Chhota Dangapara	6
																	Kuimari	7
																	Jhjhri	8
																	Borobila	9
																	Paschim Dangapara	10
																	Purba Dangapara	11
																	Fatehabad	12
																	Bara Dangapara	13
																	Juropani	14
																	Dangra Dangri	15
																	Dakshin Dangapara	16
																	Bhagalpur Khas	17
																	Paschim Mokarandapur	18
																	Uttar Bhagalpur	19
																	1 Bhotamari	20
																	Dakshin Bhagalpur	21
																	Bhagabati	22
																	Dakshin Damorgachh	23
																	Hariharpur	24
																	Patikabandha	25
																	1 Dalua	26
																	Bilasi	27
																	Rajabhim	28
																	Haripokhar	29
																	Nirbhay Chandi	30
																	Balarampur	31
																	Paschim Chutiakhor	32
																	2 Narayanpur	33
																	Dakshin Ariagaon	34
																	Uttar Dhamorgachh	35
																	Thuthipakar	36
																	Purba Mokarandapur	37
																	Paschim Ariangaon	38
																	Chhota Ariangaon	39
																	2 Majhiali	40

Serial Number	Name of Village	Number of Non-Government Medical Amenities available.							Availability of drinking water - Yes / No							
		Charitable non Govt. hospital/Nursing home.	Medical practitioner with MBBS Degree	Medical practitioner with other degree	Medical practitioner with no degree	Traditional practitioner and faith healer	Medicine Shop	Others	Tap water (Treated/Untreated)	Well water (Covered / Uncovered well)	Hand Pump	Tube wells / Bore well	Spring	River / Canal	Tank / Pond / Lake	Others
1	2	32	33	34	35	36	37	38	39	40	41	42	43	44	45	46
1	Chitalghata	0	0	1	2	2	2	0	No	Yes	Yes	Yes	No	Yes	No	No
2	Jiakhorigacha	1	1	3	2	1	7	0	Yes	Yes	Yes	Yes	No	No	No	No
3	Jiakhori	0	0	1	1	1	3	0	No	Yes	Yes	Yes	No	No	No	No
4	Pawakhali	0	0	0	0	0	0	0	No	No	Yes	Yes	No	Yes	Yes	No
5	Bhata	0	0	0	0	0	0	0	No	No	No	Yes	No	Yes	Yes	No
6	Chhota Dangapara	0	0	0	0	0	0	0	No	No	No	Yes	No	No	Yes	No
7	Kuimari	0	0	0	0	0	2	0	No	No	No	Yes	No	Yes	Yes	No
8	Jhahri	0	0	0	0	0	2	0	No	No	Yes	No	No	Yes	No	No
9	Borobila	0	0	0	0	0	4	0	No	No	Yes	No	No	No	No	No
10	Paschim Dangapara	0	0	0	0	0	0	0	No	No	Yes	No	No	No	No	No
11	Purba Dangapara	0	0	0	0	0	0	0	No	No	Yes	No	No	No	No	No
12	Fatehabad	0	0	0	0	0	0	0	No	No	Yes	No	No	No	No	No
13	Bara Dangapara	0	0	0	0	0	0	0	No	No	Yes	No	No	No	No	No
14	Juropani	0	0	0	0	0	1	0	No	No	Yes	No	No	No	No	No
15	Dangra Dangri	0	0	0	0	0	4	0	No	No	Yes	No	No	No	No	No
16	Dakshin Dangapara	0	0	0	0	0	0	0	No	No	Yes	Yes	No	No	No	No
17	Bhagalpur Khas	0	0	1	0	0	1	0	No	Yes	Yes	Yes	No	No	Yes	No
18	Paschim Mokarandapur	0	0	2	0	1	2	0	No	Yes	Yes	Yes	No	No	Yes	No
19	Uttar Bhagalpur	0	0	1	0	0	1	0	No	Yes	Yes	Yes	No	No	No	No
20	Bhotamari	0	0	1	1	1	2	0	No	Yes	Yes	Yes	No	Yes	Yes	No
21	Dakshin Bhagalpur	0	0	0	0	1	0	0	No	Yes	Yes	No	No	Yes	Yes	No
22	Bhagabati	0	0	0	2	1	0	0	No	No	Yes	Yes	No	Yes	No	No
23	Dakshin Damorgachh	0	0	0	3	2	0	0	No	Yes	Yes	Yes	No	Yes	Yes	No
24	Hariharpur	0	0	0	0	0	0	0	No	Yes	Yes	Yes	No	No	Yes	No
25	Patikabandha	0	0	0	0	0	0	0	Yes	Yes	Yes	Yes	No	No	No	No
26	Dalua	0	1	0	0	1	2	0	Yes	Yes	Yes	Yes	No	No	No	No
27	Bilasi	0	0	0	0	0	0	0	Yes	Yes	Yes	Yes	No	No	No	No
28	Rajabhim	0	0	0	0	2	0	0	Yes	Yes	Yes	Yes	No	No	No	No
29	Haripokhar	0	0	0	0	0	0	0	No	No	Yes	Yes	No	No	No	No
30	Nirbhay Chandi	0	0	0	0	0	0	0	Yes	Yes	No	Yes	No	Yes	Yes	No
31	Balarampur	0	0	0	0	0	0	0	No	Yes	No	Yes	No	Yes	Yes	No
32	Paschim Chutiakhori	0	0	1	0	0	2	0	No	Yes	Yes	No	No	Yes	Yes	No
33	Narayanpur	0	0	0	5	0	5	0	No	Yes	Yes	Yes	No	Yes	Yes	No
34	Dakshin Ariangaon	0	2	0	0	0	0	0	No	Yes	Yes	No	No	No	No	No
35	Uttar Dhamorgachh	0	0	0	0	0	0	0	No	Yes	Yes	No	No	No	No	No
36	Thuthipakar	0	0	0	1	1	0	0	No	Yes	Yes	Yes	No	No	No	No
37	Purba Mokarandapur	0	0	1	1	0	2	0	No	Yes	Yes	Yes	No	No	No	No
38	Paschim Ariangaon	0	0	0	1	1	1	0	No	Yes	Yes	Yes	No	No	No	No
39	Chhota Ariangaon	0	0	0	5	0	0	0	No	Yes	Yes	No	No	No	No	No
40	Majhiali	0	0	0	0	0	0	0	No	Yes	No	Yes	No	No	No	No



Availability of toilet & others Yes / No				Communication and transport facilities (If amenities available code -Yes is given except for Village Pin Code ,If not available within the village , the distance range code viz; a for < 5 Kms, b for 5-10 Kms and c for 10+ kms of nearest place where facility is available is given).									
Community toilet including bath.	Community toilet excluding bath.	Rural sanitary mart or sanitary hardware outlet available near the village.	Community bio- gas or recycle of waste for productive use.	Post office(PO)	Sub post office (SPO)	Post & Telegraph office (P&TO)	Village Pin Code	Telephones (Land lines)	Public call office (PCO)	Mobile phone coverage	Name of Village	Serial Number	
47	48	49	50	51	52	53	54	55	56	57	2	1	
No	No	Yes	No	c	a	c	733214	a	Yes	Yes	Chitalghata	1	
Yes	No	Yes	No	c	Yes	c	733214	Yes	Yes	Yes	Jiakhorigacha	2	
No	No	Yes	No	c	a	c	733214	Yes	Yes	Yes	Jiakhori	3	
No	No	No	No			c	733214	a	Yes	b	Pawakhali	4	
No	No	No	No			c	733207	b	b	Yes	Bhata	5	
No	No	No	No			c	733207	Yes	c	b	Chhota Dangapara	6	
No	No	No	No	b	c	c	733202	Yes	c	b	Kuimari	7	
No	No	No	No	a		c	733202	Yes	b	Yes	Jhajhri	8	
No	No	No	No	Yes	c	c	733202	Yes	Yes	Yes	Borobila	9	
No	No	No	No			c	733202	a	b	Yes	Paschim Dangapara	10	
No	No	No	No	c		c	733202	Yes	b	Yes	Purba Dangapara	11	
No	No	No	No		a	c	733202	a	a	Yes	Fatehabad	12	
No	No	No	No			c	733202	a	b	Yes	Bara Dangapara	13	
No	No	No	No			c	733207	b	b	Yes	Juropani	14	
No	Yes	No	No		Yes	c	733207			Yes	Dangra Dangri	15	
No	No	No	No	c	a	c	733207	a	a	Yes	Dakshin Dangapara	16	
No	No	No	No	c	a	c	733207	Yes	Yes	Yes	Bhagalpur Khas	17	
No	No	Yes	No	c	a	c	733207	Yes	Yes	Yes	Paschim Mokarandapur	18	
No	No	No	No	c	b	c	733207	Yes	a	Yes	Uttar Bhagalpur	19	
No	No	Yes	No	c	a	c	733207	Yes	Yes	Yes	Bhotamari	20	
No	No	No	No		b	c	733207	b	b	Yes	Dakshin Bhagalpur	21	
No	No	No	No		a	c	733207			Yes	Bhagabati	22	
No	No	No	No		a	c	733216	b	b	Yes	Dakshin Damorgachh	23	
No	No	No	No		a	c	733216	a	a	Yes	Hariharpur	24	
No	No	No	No	c	a	c	733207	a	a	Yes	Patikabandha	25	
No	No	No	No	b	a	c	733216	Yes	Yes	Yes	Dalua	26	
No	No	No	No	b	a	c	733216	a	a	Yes	Bilasi	27	
No	No	No	No	b	b	c	733216	Yes	Yes	Yes	Rajabhim	28	
No	No	No	No	b	a	c	733216	a	a	Yes	Haripokhar	29	
No	No	No	No	a	c	c	733207	a	a	Yes	Nirbhay Chandi	30	
No	No	No	No	c	c	c	733207	Yes	Yes	Yes	Balarampur	31	
No	No	No	No	Yes	c	c	733207	a	a	Yes	Paschim Chutiakhor	32	
No	No	No	No	Yes	c	c	733207	a	a	Yes	Narayanpur	33	
No	No	No	No	a	b	b	733207	b	b	Yes	Dakshin Ariagaon	34	
No	No	No	No	a	b	c	733207	a	b	Yes	Uttar Dhamorgachh	35	
No	No	No	No	c	a	c	733207	a	a	Yes	Thuthipakar	36	
No	No	No	No	c	Yes	c	733207	Yes	Yes	Yes	Purba Mokalrandapur	37	
No	No	No	No	c	a	c	733207		Yes	Yes	Paschim Ariangaon	38	
No	No	No	No	a	c	c	733207	b	b	Yes	Chhota Ariangaon	39	
No	No	No	No	Yes		c	733207	a	a	Yes	Majhiali	40	

Communication and transport facilities (If amenities available code -Yes is given except for Village Pin Code ,If not available within the village , the distance range code		Village connected to highway (If amenities available code village , the distance range code and c for 10+ kms of nearest														
Serial Number	Name of Village	Internet cafes/ Common service centre (CSC)	Private courier facility	Bus service (Public & Private)	Railway stations	Auto/Modified Autos	Taxis and Vans	Tractors	Cycle-pulled rickshaws(Manual & Machine driven)	Carts driven by animals	Sea /River ferry service	Connected to national highway(NH)	Connected to state highway(SH)	Connected to major district road (MDR)	Connected to others district road	Pucca roads
1	2	58	59	60	61	62	63	64	65	66	67	68	69	70	71	72
1	Chitalghata	a	b	Yes	c	a	Yes	Yes	Yes	Yes	b	Yes			Yes	Yes
2	Jiakhorigacha	Yes		Yes	c	c	Yes	a	Yes	Yes	b	Yes			Yes	Yes
3	Jiakhori	a	a	Yes	c	a	Yes	Yes	Yes	Yes	c	Yes			Yes	Yes
4	Pawakhali	a	b	a	c	c	Yes	Yes	Yes	Yes	c	b	b	a	b	b
5	Bhata	a	b	a	b	c	Yes	Yes	Yes	Yes	c	b				Yes
6	Chhota Dangapara	b	b	a	c	c	a	Yes	Yes	b	c					Yes
7	Kuimari	c	b	a	c	c	Yes		Yes	b	c					Yes
8	Jhahri	c	b	a	Yes	c	Yes	Yes		Yes	c	b				a
9	Borobila	a	c	Yes	a	b	Yes	Yes	Yes	Yes	c	b				b
10	Paschim Dangapara	a	b	a	b	a	a	a	a	Yes	c	b				a
11	Purba Dangapara	a	b	a	b	a	Yes	Yes	Yes	Yes	c	b				a
12	Fatehabad	a	b	Yes	c	Yes	a	a	Yes	c	b					Yes
13	Bara Dangapara	a	b	a	c	Yes	a	a	Yes	c	c			Yes		a
14	Juropani	a	a	Yes	c	Yes	a	a	Yes	c	c					Yes
15	Dangra Dangri	a	a	Yes	c	Yes	Yes	Yes	Yes	Yes	c			Yes		Yes
16	Dakshin Dangapara	a	c	b	c	c	b	a	Yes	Yes	c	b				a
17	Bhagalpur Khas	a	c	a	c	c	a	b	Yes	Yes	c	Yes	b	Yes		a
18	Paschim Mokarandapur	a	b	Yes	c	c	Yes	b	Yes	Yes	b	Yes			Yes	Yes
19	Uttar Bhagalpur	a	b	a	a	c	a	a	Yes	Yes	c	Yes			Yes	Yes
20	Bhotamari	a	b	a	Yes	c	a	a	Yes	Yes	c	Yes			Yes	Yes
21	Dakshin Bhagalpur	a	b	a	c	c	a	a	Yes	Yes	Yes	b				b
22	Bhagabati	a	a	Yes	c	c	Yes	Yes	Yes	Yes	Yes	Yes				Yes
23	Dakshin Damorgachh	a	b	a	c	c	a	Yes	Yes	Yes	Yes	a				a
24	Hariharpur	a	a	a	c	c	b	Yes	Yes	Yes	b					a
25	Patikabandha	a	a	a	c	b	a	a	Yes	Yes	c	a			Yes	Yes
26	Dalua	a	a	Yes	b	c	Yes	b	Yes	Yes	c	Yes			Yes	Yes
27	Bilasi	a	a	a	c	c	a	b	Yes	Yes	c	Yes		a	Yes	a
28	Rajabhim	a	b	b	c	c	b	a	Yes	Yes	c	b		Yes	Yes	Yes
29	Haripokhar	a	a	a	c	c	a	a	Yes	Yes	c	a		a	Yes	a
30	Nirbhay Chandi	a	c	a	c	a	a	a	Yes	Yes	c	b	a	Yes		a
31	Balarampur	a	c	a	c	a	c	a	Yes	Yes	c	b	a	Yes		Yes
32	Paschim Chutiakhori	a	c	a	c	c	Yes	b	Yes	Yes	c	b	a			Yes
33	Narayanpur	a	Yes	Yes	c	c	a	a	Yes	a	c	a				Yes
34	Dakshin Ariagaon	a	b	b	b	c	a	b	Yes	Yes	c	b	a	a	a	a
35	Uttar Dhamorgachh	a	a	a	b	c	a	a	Yes	Yes	c	b	b			a
36	Thuthipakar	a	b	b	b	c	b	b	Yes	Yes	c	b	a	Yes	Yes	a
37	Purba Mokarandapur	a	b	Yes	c	c	Yes	b	Yes	Yes	c	b		Yes	Yes	a
38	Paschim Ariangaon	a	b	Yes	b	Yes	Yes	b	Yes	Yes	c	b		Yes	Yes	a
39	Chhota Ariangaon	a	a	c	c	b	a	b	Yes	Yes	c					b
40	Majhiali	a	c	a	c	c	a	a	Yes	Yes	c	c	a			Yes

ys,village roads, banks & credit societies  
 :-Yes is given, If not available within the  
 code viz; a for < 5 Kms, b for 5-10 Kms  
 place where facility is available is given).

Availability of miscellaneous facilities (If amenities available code -Yes is given, If not available within the village , the distance range code viz; a for < 5 Kms, b for 5-10 Kms and c for 10+ kms of nearest place where facility is available is given).

Kutchcha roads	Water bounded macadam(WBM) roads	Navigable waterway (river/canal)(NW)	Footpaths (FP)	Commercial & Co-operative Banks	ATM	Agricultural Credit Societies	Self-Help Group (SHG)	Public distribution system (PDS) shop	Mandis / Regular market	Weekly Haat	Agricultural marketing society	Integrated Child Development Scheme (Nutritional Centres)	Anganwadi Centre (Nutritional Centres)	Others (Nutritional Centres)	Name of Village	Serial Number
73	74	75	76	77	78	79	80	81	82	83	84	85	86	87	2	1
Yes		Yes	b	c	c	Yes	Yes	c	b	b	Yes	Yes	Yes	Yes	Chitalghata	1
Yes	a	Yes	Yes	Yes	Yes	Yes	Yes	Yes	Yes	Yes	Yes	Yes	Yes	Yes	Jiakhorigacha	2
Yes		Yes	a	c	c	Yes	a	c	a	a	Yes	Yes	Yes	Yes	Jiakhori	3
Yes		Yes	Yes		c	Yes	Yes	b	Yes	Yes	Yes	Yes	Yes	Yes	Pawakhali	4
b		Yes		b	c	Yes	Yes	b	Yes	Yes	Yes	Yes	Yes	Yes	Bhata	5
Yes		a	b	b	c	Yes	Yes	b	Yes	Yes	Yes	Yes	Yes	Yes	Chhota Dangapara	6
Yes		a		a	c	Yes	Yes	b	Yes	Yes	Yes	Yes	Yes	Yes	Kuimari	7
Yes		a		c	c	Yes	Yes	Yes	Yes	Yes	Yes	Yes	Yes	Yes	Jhajhri	8
Yes		a	Yes	c	c	Yes	Yes	Yes	Yes	Yes	Yes	Yes	Yes	Yes	Borobila	9
Yes		a		c	c	Yes	Yes	c	b	Yes	Yes	Yes	Yes	Yes	Paschim Dangapara	10
Yes		a		c	c	Yes	Yes	c	c	Yes	Yes	Yes	Yes	Yes	Purba Dangapara	11
a		a		c	c	Yes	Yes	c	c	Yes	Yes	Yes	Yes	Yes	Fatehabad	12
Yes		Yes		c	c	Yes	Yes	c	c	Yes	Yes	Yes	Yes	Yes	Bara Dangapara	13
Yes		Yes		c	c	Yes	Yes	c	c	Yes	Yes	Yes	Yes	Yes	Juropani	14
Yes		Yes		c	c	Yes	Yes	Yes	Yes	Yes	Yes	Yes	Yes	Yes	Dangra Dangri	15
Yes		Yes	b	c	c	Yes	a	c	a	b	a	Yes	Yes	Yes	Dakshin Dangapara	16
Yes		Yes	b	c	c	Yes	Yes	Yes	Yes	b	Yes	Yes	Yes	Yes	Bhagalpur Khas	17
Yes		Yes	a	c	c	Yes	Yes	Yes	a	b	Yes	Yes	Yes	Yes	Paschim Mokarandapur	18
Yes		Yes	b	c	c	Yes	a	c	b	b	a	Yes	Yes	Yes	Uttar Bhagalpur	19
Yes		Yes	b	c	c	Yes	a	c	b	b	Yes	Yes	Yes	Yes	Bhotamari	20
Yes	Yes	Yes	Yes	b	c	c	Yes	Yes	b	Yes	Yes	Yes	Yes	Yes	Dakshin Bhagalpur	21
Yes	Yes	Yes	Yes	b	c	Yes	Yes	Yes	Yes	a	a	Yes	Yes	Yes	Bhagabati	22
a	Yes	Yes	Yes	a	c	c	Yes	a	c	a	Yes	Yes	Yes	Yes	Dakshin Damorgachh	23
Yes	Yes		Yes	a	c	c	Yes	a	c	a	a	Yes	Yes	Yes	Hariharpur	24
Yes		Yes	a	c	c	Yes	a	c	a	a	Yes	Yes	Yes	Yes	Patikabandha	25
Yes		Yes	a	c	c	Yes	Yes	c	a	a	Yes	Yes	Yes	Yes	Dalua	26
Yes		Yes	a	c	c	Yes	a	c	a	a	Yes	Yes	Yes	Yes	Bilasi	27
Yes		Yes	b	c	c	Yes	Yes	c	b	b	Yes	Yes	Yes	Yes	Rajabhim	28
Yes		Yes	a	c	c	Yes	a	c	a	a	Yes	Yes	Yes	Yes	Haripokhar	29
Yes	b	b	b	a	c	c	Yes	a	c	a	Yes	Yes	Yes	Yes	Nirbhay Chandi	30
Yes	b		a	a	c	c	Yes	Yes	Yes	Yes	Yes	Yes	Yes	Yes	Balarampur	31
Yes	b		a	Yes	c	c	Yes	Yes	Yes	Yes	Yes	a	Yes	Yes	Paschim Chutiakhori	32
Yes		Yes	a	c	c	c	Yes	Yes	Yes	Yes	Yes	Yes	Yes	Yes	Narayanpur	33
a		Yes		c	c	c	Yes	a	b	a	Yes	Yes	Yes	Yes	Dakshin Ariagaon	34
a		a		c	c	c	Yes	Yes	c	a	b	Yes	Yes	Yes	Uttar Dhamorgachh	35
Yes		Yes	b	c	c	c	Yes	a	c	b	b	Yes	Yes	Yes	Thuthipakar	36
Yes		Yes	c	c	c	c	Yes	a	Yes	a	b	Yes	Yes	Yes	Purba Mokarandapur	37
Yes		Yes	b	c	c	c	Yes	Yes	Yes	a	b	Yes	Yes	Yes	Paschim Ariangaon	38
a	Yes		a	c	c	c	Yes	b	c	b	Yes	Yes	Yes	Yes	Chhota Ariangaon	39
Yes		a	c	c	c	c	Yes	a	c	a	c	Yes	Yes	Yes	Majhiali	40

Availability of miscellaneous facilities (If amenities available code -Yes is given, If not available within the village , the distance range code viz; a for < 5 Kms, b for 5-10 Kms and c for 10+ kms of nearest place where facility is available is given).													Availability of electricity (Yes/No)			
Serial Number	Name of Village	ASHA (Accredited Social Health Activist)	Community centre with/without TV	Sports Field,	Sports Club / Recreation Centre	Cinema / Video Hall	Public Library	Public Reading Room	Newspaper Supply	Assembly Polling station	Birth & Death Registration Office	Power Supply for Domestic Use (ED)	Power Supply for Agricultural Use (EAG)	Power Supply for Commercial Use (EC)	Power Supply for All Uses (EA)	
1	2	88	89	90	91	92	93	94	95	96	97	98	99	100	101	
1	Chitalghata	Yes	Yes	Yes	Yes	Yes	Yes	Yes	Yes	Yes	c	Yes	Yes	Yes	Yes	
2	Jiakhorigacha	Yes	Yes	Yes	Yes	Yes	a	a	Yes	Yes	Yes	Yes	No	Yes	No	
3	Jiakhori	Yes	Yes	Yes	Yes	a	a	a	Yes	Yes	a	Yes	Yes	Yes	Yes	
4	Pawakhali	Yes	Yes	Yes	Yes	Yes	Yes	Yes	Yes	Yes	Yes	Yes	No	Yes	No	
5	Bhata	Yes	Yes	Yes	Yes	Yes	Yes	Yes	Yes	Yes	Yes	Yes	No	No	No	
6	Chhota Dangapara	Yes	Yes	Yes	Yes	Yes	Yes	Yes	Yes	Yes	Yes	Yes	Yes	Yes	Yes	
7	Kuimari	Yes	Yes	Yes	Yes	Yes	Yes	Yes	Yes	Yes	Yes	Yes	No	No	No	
8	Jhahhri	Yes	Yes	Yes	Yes	Yes	Yes	Yes	Yes	Yes	Yes	Yes	No	Yes	No	
9	Borobila	Yes	Yes	Yes	Yes	Yes	Yes	Yes	Yes	Yes	Yes	Yes	Yes	Yes	Yes	
10	Paschim Dangapara	Yes	Yes	Yes	Yes	Yes	Yes	Yes	Yes	Yes	Yes	Yes	No	No	No	
11	Purba Dangapara	Yes	Yes	Yes	Yes	Yes	Yes	Yes	Yes	Yes	Yes	Yes	No	No	No	
12	Fatehabad	Yes	Yes	Yes	Yes	Yes	Yes	Yes	Yes	Yes	Yes	Yes	No	No	No	
13	Bara Dangapara	Yes	Yes	a	Yes	Yes	Yes	Yes	Yes	Yes	Yes	Yes	No	No	No	
14	Juropani	Yes	Yes	Yes	Yes	Yes	Yes	Yes	Yes	Yes	Yes	Yes	No	No	No	
15	Dangra Dangri	Yes	Yes	Yes	Yes	Yes	Yes	Yes	Yes	Yes	Yes	Yes	No	Yes	No	
16	Dakshin Dangapara	a	Yes	Yes	Yes	a	Yes	Yes	Yes	a	b	Yes	No	No	No	
17	Bhagalpur Khas	Yes	Yes	b	Yes	b	Yes	Yes	Yes	a	b	Yes	No	Yes	No	
18	Paschim Mokarandapur	a	Yes	a	Yes	b	Yes	Yes	Yes	Yes	Yes	Yes	Yes	Yes	Yes	
19	Uttar Bhagalpur	a	Yes	Yes	Yes	b	Yes	Yes	Yes	a	b	Yes	No	No	No	
20	Bhotamari	Yes	Yes	a	Yes	a	Yes	Yes	Yes	Yes	b	Yes	Yes	Yes	Yes	
21	Dakshin Bhagalpur	Yes	Yes	Yes	Yes	Yes	Yes	Yes	Yes	Yes	Yes	Yes	No	No	No	
22	Bhagabati	Yes	Yes	a	Yes	Yes	a	Yes	Yes	Yes	Yes	Yes	Yes	Yes	Yes	
23	Dakshin Damorgachh	Yes	Yes	Yes	Yes	Yes	a	Yes	Yes	Yes	a	Yes	No	No	No	
24	Hariharpur	Yes	Yes	Yes	Yes	Yes	Yes	Yes	Yes	Yes	a	Yes	No	No	No	
25	Patikabandha	a	Yes	Yes	Yes	a	a	a	Yes	a	a	Yes	No	No	No	
26	Dalua	Yes	Yes	Yes	a	a	a	a	Yes	Yes	a	Yes	Yes	No	No	
27	Bilasi	a	Yes	Yes	a	a	a	a	Yes	a	a	Yes	No	Yes	No	
28	Rajabhim	Yes	Yes	a	Yes	b	b	b	Yes	Yes	b	Yes	Yes	No	No	
29	Haripokhar	a	Yes	Yes	a	a	a	a	Yes	Yes	a	Yes	No	No	No	
30	Nirbhay Chandi	Yes	Yes	Yes	Yes	Yes	a	Yes	Yes	a	a	Yes	Yes	Yes	Yes	
31	Balarampur	Yes	Yes	Yes	Yes	Yes	Yes	Yes	Yes	Yes	Yes	Yes	Yes	Yes	Yes	
32	Paschim Chutiakhor	Yes	Yes	Yes	Yes	b	Yes	Yes	Yes	Yes	a	Yes	Yes	Yes	Yes	
33	Narayanpur	Yes	Yes	Yes	Yes	Yes	Yes	Yes	Yes	Yes	b	Yes	No	No	No	
34	Dakshin Ariagaon	Yes	Yes	Yes	Yes	Yes	Yes	Yes	Yes	Yes	b	Yes	No	No	No	
35	Uttar Dhamorgachh	Yes	Yes	Yes	b	Yes	Yes	Yes	Yes	Yes	b	Yes	No	No	No	
36	Thuthipakar	Yes	Yes	Yes	Yes	b	Yes	Yes	Yes	Yes	b	Yes	No	No	No	
37	Purba Mokarandapur	a	Yes	Yes	a	b	Yes	Yes	Yes	Yes	b	Yes	Yes	Yes	Yes	
38	Paschim Ariangaon	a	Yes	Yes	Yes	Yes	Yes	Yes	Yes	Yes	b	Yes	Yes	No	No	
39	Chhota Ariangaon	a	Yes	a	Yes	c	Yes	Yes	Yes	a	b	Yes	No	No	No	
40	Majhiali	Yes	Yes	b	Yes	b	a	Yes	Yes	a	b	Yes	No	No	No	

Nearest Town		Land Use							
		Area under different types of land use (in hectares rounded up to one decimal place)							
Name	Distance range code i.e. a for < 5 Kms, b for 5-10 Kms and c for 10+ kms .	Forests	Area under Non-agricultural Uses	Barren and Un-cultivable land	Permanent Pastures and Other Grazing Lands	Land Under Miscellaneous Tree Crops etc.	Culturable Waste Land	Name of Village	Serial Number
102	103	104	105	106	107	108	109	2	1
ISLAMPUR	b	0	141.2	0	0	0	10.2	Chitalghata	1
ISLAMPUR	c	0	26.7	0	0	0	5.6	Jiakhorigacha	2
ISLAMPUR	c	0	34.8	0	0	0	20.6	Jiakhori	3
ISLAMPUR	b	0	30.3	0	0	0	6.2	Pawakhali	4
ISLAMPUR	b	3.6	46.6	0	0	0	10.2	Bhata	5
ISLAMPUR	c	0	11	0	0	0	3.2	Chhota Dangapara	6
ISLAMPUR	b	1	55	0	0	0	3.9	Kuimari	7
ISLAMPUR	c	0	81.3	0	0	0	10.2	Jhjhri	8
ISLAMPUR	b	14.2	87	0	0	0	51	Borobila	9
ISLAMPUR	b	0	34.4	0	0	0	12.1	Paschim Dangapara	10
ISLAMPUR	b	0	10.9	0	0	0	4	Purba Dangapara	11
		50	16.7	0	0	0	2.4	Fatehabad	12
ISLAMPUR	b	0	43.7	0	0	0	87.4	Bara Dangapara	13
ISLAMPUR	b	0	15	0	0	0	4	Juropani	14
ISLAMPUR	b	2	337.9	0	0	0	50.2	Dangra Dangri	15
ISLAMPUR	b	0	24.3	0	0	0	10.1	Dakshin Dangapara	16
ISLAMPUR	b	30	262.2	0	0	0	193.7	Bhagalpur Khas	17
ISLAMPUR	b	2.2	18.9	0	0	0	10.1	Paschim Mokarandapur	18
ISLAMPUR	b	0	15.4	0	0	0	7.7	Uttar Bhagalpur	19
ISLAMPUR	b	0	122.2	0	0	0	48.6	Bhotamari	20
ISLAMPUR	b	0	63.4	0	0	0	20.2	Dakshin Bhagalpur	21
ISLAMPUR	b	0	246.3	0	0	0	11.3	Bhagabati	22
ISLAMPUR	b	0	56.6	0	0	0	6.9	Dakshin Damorgachh	23
ISLAMPUR	b	0	15.4	0	0	0	8.5	Hariharpur	24
ISLAMPUR	b	0	36.8	0	0	0	6.1	Patikabandha	25
ISLAMPUR	b	0	0	0	0	0	18.2	Dalua	26
ISLAMPUR	b	0	0	0	0	0	6.1	Bilasi	27
ISLAMPUR	b	0	0	0	0	0	14.6	Rajabhim	28
ISLAMPUR	b	0	13.7	0	0	0	4.9	Haripokhar	29
ISLAMPUR	b	0	29.1	0	0	0	8.1	Nirbhay Chandi	30
ISLAMPUR	b	0	41.7	0	0	0	10.9	Balarampur	31
ISLAMPUR	b	0	147.1	0	0	0	15.8	Paschim Chutiakhor	32
ISLAMPUR	c	0	0	0	0	0	20.2	Narayanpur	33
ISLAMPUR	c	0	2	0	0	0	12.6	Dakshin Ariagaon	34
ISLAMPUR	c	0	0	0	0	0	2.5	Uttar Dhamorgachh	35
ISLAMPUR	c	0	36.4	0	0	0	4	Thuthipakar	36
ISLAMPUR	c	0	47.6	0	0	0	3.8	Purba Mokarandapur	37
ISLAMPUR	b	0	155.8	0	0	0	12.1	Paschim Ariangaon	38
ISLAMPUR	c	0	0	0	0	0	8.3	Chhota Ariangaon	39
ISLAMPUR	c	0	28.7	0	0	0	10.1	Majhiali	40

Land Use												
Area under different types of land use (in hectares rounded up to one decimal place)							Area irrigated by source (in hectare)					
Serial Number	Name of Village	Fallow lands other than current fallows	Current Fallows	Net Area Sown	Total Irrigated Land Area	Total Un-irrigated Land Area	Canals ( C )	Wells/Tube-wells(W/TW)	Tanks/Lakes(T/L)	Water Falls(WF)	Others(O)	
1	2	110	111	112	113	114	115	116	117	118	119	
1	Chitalghata	0	0	1526	169.2	1356.8	0	138	31.2	0	0	
2	Jiakhorigacha	0	0	82.2	29.7	52.5	0	29.7	0	0	0	
3	Jiakhori	0	0	850.7	148.1	702.6	0	120.1	28	0	0	
4	Pawakhali	0	0	303.4	180	123.4	0	25	20	135	0	
5	Bhata	0	0	293.3	193.3	100	0	100	60	30	3.3	
6	Chhota Dangapara	0	0	45.2	0	45.2	0	0	0	0	0	
7	Kuimari	0	0	284	200	84	0	50	50	0	100	
8	Jhahhri	0	0	317.2	0	317.2	0	0	0	0	0	
9	Borobila	0	0	286.1	0	286.1	0	0	0	0	0	
10	Paschim Dangapara	0	0	75.3	0	75.3	0	0	0	0	0	
11	Purba Dangapara	0	0	52.6	0	52.6	0	0	0	0	0	
12	Fatehabad	0	0	30.4	10	20.4	0	10	0	0	0	
13	Bara Dangapara	0	0	279.6	60	219.6	0	60	0	0	0	
14	Juropani	0	0	182.9	10	172.9	0	10	0	0	0	
15	Dangra Dangri	0	0	415.6	40	375.6	5	35	0	0	0	
16	Dakshin Dangapara	0	0	46.1	35.5	10.6	0	24	11.5	0	0	
17	Bhagalpur Khas	0	0	495	86.3	408.7	0	73.8	12.5	0	0	
18	Paschim Mokarandapur	0	0	95.9	28.7	67.2	0	21.5	7.2	0	0	
19	Uttar Bhagalpur	0	0	115.3	26.1	89.2	0	21.4	4.7	0	0	
20	Bhotamari	0	0	1415.6	218.5	1197.1	0	166	52.4	0	0	
21	Dakshin Bhagalpur	0	0	392.6	50	342.6	0	40	10	0	0	
22	Bhagabati	0	0	918.8	50	868.8	0	30	20	0	0	
23	Dakshin Damorgachh	0	0	57.9	25	32.9	0	25	0	0	0	
24	Hariharpur	0	0	108	25	83	0	15	10	0	0	
25	Patikabandha	0	0	83.4	42.9	40.5	0	32.1	10.8	0	0	
26	Dalua	0	0	295	83.9	211.1	0	67.3	16.6	0	0	
27	Bilasi	0	0	111.7	52.7	59	0	46.9	5.9	0	0	
28	Rajabhim	0	0	727.2	252.3	474.9	0	77.6	18.8	0	155.9	
29	Haripokhar	0	0	40.1	21.7	18.3	0	12	2.7	0	7.1	
30	Nirbhay Chandi	0	0	146.1	109.1	37	0	90	0	0	19.1	
31	Balarampur	0	0	296.2	0	296.2	0	0	0	0	0	
32	Paschim Chutiakhor	0	0	973.9	0	973.9	0	0	0	0	0	
33	Narayanpur	0	0	231.5	28.4	203.1	0	0	0	0	28.4	
34	Dakshin Ariagaon	0	0	556.4	125.4	431	0	125.4	0	0	0	
35	Uttar Dhamorgachh	0	0	73.2	14.6	58.6	0	0	8.3	0	6.3	
36	Thuthipakar	0	0	122.6	23.4	99.2	0	19.9	3.5	0	0	
37	Purba Mokarandapur	0	0	283.3	29.4	253.9	0	22.1	7.3	0	0	
38	Paschim Ariangaon	0	0	424.9	78.5	346.5	0	57.6	20.9	0	0	
39	Chhota Ariangaon	0	0	117.6	18.5	99.1	0	0	1.5	0	16.9	
40	Majhiali	0	0	121.8	0	121.8	0	0	0	0	0	

Name of three most important commodities manufactured			Name of Village	Serial Number
First	Second	Third		
120	121	122	2	1

Tea	Rice		Chitalghata	1
			Jiakhorigacha	2
			Jiakhoari	3
Tea			Pawakhali	4
Tea			Bhata	5
Tea			Chhota Dangapara	6
Tea			Kuimari	7
			Jhahri	8
			Borobila	9
			Paschim Dangapara	10
			Purba Dangapara	11
			Fatehabad	12
			Bara Dangapara	13
			Juropani	14
			Dangra Dangri	15
			Dakshin Dangapara	16
			Bhagalpur Khas	17
			Paschim Mokarandapur	18
			Uttar Bhagalpur	19
			Bhotamari	20
			Dakshin Bhagalpur	21
			Bhagabati	22
			Dakshin Damorgachh	23
			Hariharpur	24
Tea			Patikabandha	25
Tea			Dalua	26
Tea			Bilasi	27
Tea			Rajabhim	28
Tea			Haripokhar	29
			Nirbhay Chandi	30
			Balarampur	31
			Paschim Chutiakhor	32
			Narayanpur	33
			Dakshin Ariagaon	34
			Uttar Dhamorgachh	35
			Thuthipakar	36
			Purba Mokarandapur	37
			Paschim Ariangaon	38
			Chhota Ariangaon	39
			Majhiali	40

Census of India 2011  
Amenities and Land use

Name of District:-Uttar Dinajpur

Name of CD Block:-Chopra

Serial Number	Name of Village	Location code no.	Total area of the village ( in hectares rounded up to one decimal place)	Total population ( 2011 census )	Number of households (2011 census)	Number of educational amenities available in village , the distance range code viz; a for 0-5 kms, b for 5-10 kms, c for 10+ kms of nearest place where facility is available							
						Pre-Primary school (PP)	Primary school (P)	Middle school (M)	Secondary School (S)	Senior Secondary school (SS)	Degree college of arts, science & commerce (ASC)	Engineering college(EC)	Medical college (MC)
1	2	3	4	5	6	7	8	9	10	11	12	13	14
41	Ariagaon	308870	412.4	1627	328	1	1	1	1	1			
42	Purba Ariagaon	308871	530.5	2828	565	1	1	1	b	b			
43	Uttar Kundalpokhar	308872	154.2	1613	321	2	1		b	b			
44	Uttar Ariagaon	308873	259.4	776	158	1	1		b	b			
45	Butijhari	308874	632.1	3223	657	1	1						
46	Paschim Atharikhai	308875	68.4	426	88	1	a	a		b	c	c	
47	Khochabari	308876	165.1	56	13	2	1	a		b	c	c	c
48	Uttar Atharkhai	308877	141.2	364	70	a							
49	Uttar Jibhakata	308878	422.6	1476	261	2	2	b	b	b	c		
50	Dakshin Atharkhai	308879	97.5	342	68	1	1	b	b	b	c		
51	Teligachh	308880	88.6	445	96	2	2	b	b	b	c		
52	Baigargachh	308881	115.7	0	0								
53	Uttar Gorasahid	308882	635.4	5064	960	1	1	1	c	c	c		
54	Gendagachh	308883	193.4	2803	531	2	2	1	a	a	c		
55	Dhamjegachh	308884	257.8	1407	273	1	1	a	a	a	c		
56	Uttar Jaypura	308885	78.9	58	10	1	1		b	b	c		
57	Paschim Jibhakata	308886	152.2	231	44	1	1	a	a	a	c		
58	Paschim Jaipura	308887	80.1	618	118	b	a	b	b	b	c		
59	Athiala	308888	634.1	3024	581	5	4		1	b	c	c	c
60	Choagari	308889	556.8	3645	689	1	1						
61	Purbba Andharihari	308890	564.9	2432	478	1	1		b				
62	Dakshin Kundal Pukhar	308891	407.9	4103	820	3	2	a	a				
63	Uttar Besarbari	308892	250.5	791	164	a	a		b	b			
64	Paschim Andharihari	308893	530.1	3429	678	1	1		a	a			
65	Photamari	308894	102.4	529	100	2	2		b	b			
66	Naogach	308895	174	571	117	1	1	a	b	b	c	b	c
67	Dakshin Besarbari	308896	218.1	1709	344	2	1	b		b	c	c	c
68	Dhiaghar	308897	75.7	428	76	5	4	b	b		c	c	c
69	Lalitgachh	308898	198.7	922	172	2	2	b			c	c	c
70	Hulasugachh	308899	131.5	311	63	1	1	b		b	a		c
71	Rahugachh	308900	92.4	422	77	1	1	b			b	c	c
72	Purbba Chutiakhor	308901	1489.6	12220	2255	8	8	b	b	b	c	c	c
73	Katgaon	308902	275.6	2611	485	1	1		a	c	c		
74	Tetesari	308903	164.5	1316	247	2	1	a	a	a	c	c	c
75	Piajpkhar	308904	125.8	1193	224	1	1	1	a	a	c	c	c
76	Shitalgaon	308905	525.7	6126	1132	4	4	a	a	a	c	c	c
77	Rampur	308906	61.9	732	140	1	1		a	b	c		
78	Uttar Mohangachh	308907	104	2267	401	1	1		a	b	c		
79	Dakshin Mohangachh	308908	86.6	157	31	1	1		a	b	c		
80	Lakhipur	308909	872.5	11383	2083	4	3	1	1	c	c		



- Village Directory

(As in 2009 )

Location CodeNo:-330

Location CodeNo:-0038

le. (If not available within the < 5 Kms, b for 5-10 Kms and c cility is available is given).															Number of Medical Amenities available. (If not available within the village , the distance range code viz; a for < 5 Kms, b for 5-10 Kms and c for 10+ kms of nearest place where facility is available is given).															Name of Village	Serial Number
Management institute (MI)	Polytechnic (Pt)	Vocational training school /ITI	Non-formal training centre (NFTC)	Special school for disabled (SSD)	Others (specify)	Community health centre (CHC)	Primary health centre (PHC)	Primary health sub centre (PHS)	Maternity and child welfare centre (MCW)	T.B. clinic (TBC)	Hospital-allopathic (HA)	Hospital-alternative medicine (HO)	Dispensary (D)	Veterinary hospital (VH)	Mobile health clinic (MHC)	Family welfare centre (FWC)															
																		2	1												
																			Ariagaon	41											
																			Purba Ariagaon	42											
																			Uttar Kundalpokhar	43											
																			Uttar Ariagaon	44											
																			Butijhari	45											
																			Paschim Atharikhai	46											
																			Khochabari	47											
																			Uttar Atharkhai	48											
																			Uttar Jibhakata	49											
																			Dakshin Atharkhai	50											
																			Teligachh	51											
																			Baigargachh	52											
																			Uttar Gorasahid	53											
																			Gendagachh	54											
																			Dhamjegachh	55											
																			Uttar Jaypura	56											
																			Paschim Jibhakata	57											
																			Paschim Jaipura	58											
																			Athiala	59											
																			Choagari	60											
																			Purbba Andharihari	61											
																			Dakshin Kundal Pukhar	62											
																			Uttar Besarbari	63											
																			Paschim Andharihari	64											
																			Photamari	65											
																			Naogach	66											
																			Dakshin Besarbari	67											
																			Dhiaghar	68											
																			Lalitgachh	69											
																			Hulasugachh	70											
																			Rahugachh	71											
																			Purbba Chutiakhor	72											
																			Katgaon	73											
																			Tetesari	74											
																			Piajpokhar	75											
																			Shitalgaon	76											
																			Rampur	77											
																			Uttar Mohangachh	78											
																			Dakshin Mohangachh	79											
																			Lakhipur	80											

Serial Number	Name of Village	Number of Non-Government Medical Amenities available.							Availability of drinking water - Yes / No							
		Charitable non Govt. hospital/Nursing home.	Medical practitioner with MBBS Degree	Medical practitioner with other degree	Medical practitioner with no degree	Traditional practitioner and faith healer	Medicine Shop	Others	Tap water (Treated/Untreated)	Well water (Covered / Uncovered well)	Hand Pump	Tube wells / Bore well	Spring	River / Canal	Tank / Pond / Lake	Others
1	2	32	33	34	35	36	37	38	39	40	41	42	43	44	45	46
41	Ariagaon	0	0	0	0	0	0	0	No	No	Yes	No	No	Yes	No	No
42	Purba Ariagaon	0	0	0	0	0	0	0	No	No	Yes	No	No	No	No	No
43	Uttar Kundalpokhar	0	0	0	0	0	0	0	No	No	Yes	No	No	No	No	No
44	Uttar Ariagaon	0	0	0	0	0	0	0	No	No	Yes	No	No	Yes	No	No
45	Butijhari	0	0	0	0	0	0	0	No	No	Yes	No	No	No	No	No
46	Paschim Atharikhai	0	0	0	0	0	1	0	No	Yes	No	No	No	No	No	No
47	Khochabari	0	0	0	2	0	2	0	No	Yes	No	Yes	No	No	No	No
48	Uttar Atharkhai	0	0	0	0	0	0	0	No	No	No	No	No	No	No	No
49	Uttar Jibhakata	0	0	0	0	0	0	0	No	Yes	No	Yes	No	No	No	No
50	Dakshin Atharkhai	0	0	0	0	0	0	0	No	Yes	No	No	No	No	No	No
51	Teligachh	0	0	0	0	0	0	0	No	Yes	No	No	No	No	No	No
52	Baigargachh															
53	Uttar Gorasahid	0	0	0	0	0	0	0	No	Yes	Yes	Yes	No	No	No	No
54	Gendagachh	0	0	4	5	2	5	0	No	Yes	Yes	Yes	No	No	No	No
55	Dhamjegachh	0	0	2	1	0	0	0	No	Yes	Yes	Yes	No	No	No	No
56	Uttar Jaypura	0	0	0	0	0	0	0	No	Yes	Yes	Yes	No	No	No	No
57	Paschim Jibhakata	0	0	0	1	0	0	0	No	Yes	Yes	Yes	No	No	Yes	No
58	Paschim Jaipura	0	0	0	2	1	0	0	No	Yes	Yes	Yes	No	No	No	No
59	Athiala	0	0	0	2	0	0	0	No	Yes	No	Yes	No	Yes	No	No
60	Choagari	0	0	0	0	0	0	0	No	No	No	No	No	No	No	No
61	Purbba Andharihari	0	0	0	0	0	0	0	No	No	Yes	No	No	No	No	No
62	Dakshin Kundal Pukhar	0	0	0	0	0	0	0	No	No	Yes	No	No	No	No	No
63	Uttar Besarbari	0	0	0	0	0	0	0	No	No	Yes	No	No	No	No	No
64	Paschim Andharihari	0	0	0	0	0	0	0	No	No	Yes	No	No	No	No	No
65	Photamari	0	0	0	0	0	0	0	No	No	Yes	No	No	No	No	No
66	Naogach	0	0	0	0	0	0	0	No	Yes	Yes	No	No	No	No	No
67	Dakshin Besarbari	0	0	0	0	1	1	0	No	Yes	Yes	No	No	No	Yes	No
68	Dhiaghar	0	0	0	0	0	0	0	No	Yes	Yes	Yes	No	No	No	No
69	Lalitagachh	0	0	0	0	0	0	0	No	Yes	No	No	No	No	No	No
70	Hulasugachh	0	0	0	0	0	0	0	No	No	Yes	No	No	No	Yes	No
71	Rahugachh	0	0	0	0	0	0	0	No	Yes	No	No	No	No	Yes	No
72	Purbba Chutiakhor	0	0	0	10	4	5	0	No	Yes	Yes	No	No	No	Yes	No
73	Katgaon	0	0	0	0	0	0	0	No	No	Yes	No	No	No	Yes	No
74	Tetesari	0	0	0	2	1	0	0	No	Yes	Yes	No	No	No	Yes	No
75	Piajpkhar	0	0	0	2	1	0	0	No	Yes	Yes	No	No	No	Yes	No
76	Shitalgaon	0	0	0	3	3	0	0	No	Yes	Yes	No	No	No	Yes	No
77	Rampur	0	0	0	0	0	0	0	No	No	Yes	No	No	No	Yes	No
78	Uttar Mohangachh	0	0	0	0	0	0	0	No	Yes	Yes	No	No	No	Yes	No
79	Dakshin Mohangachh	0	0	0	0	0	0	0	No	Yes	Yes	No	No	No	Yes	No
80	Lakhipur	0	0	0	0	0	3	0	No	No	Yes	No	No	No	Yes	No

Availability of toilet & others Yes / No				Communication and transport facilities (If amenities available code -Yes is given except for Village Pin Code ,If not available within the village , the distance range code viz; a for < 5 Kms, b for 5-10 Kms and c for 10+ kms of nearest place where facility is available is given).									
Community toilet including bath.	Community toilet excluding bath.	Rural sanitary mart or sanitary hardware outlet available near the village.	Community bio- gas or recycle of waste for productive use.	Post office(PO)	Sub post office (SPO)	Post & Telegraph office (P&TO)	Village Pin Code	Telephones (Land lines)	Public call office (PCO)	Mobile phone coverage	Name of Village	Serial Number	
47	48	49	50	51	52	53	54	55	56	57	2	1	
No	No	No	No	a	c		733207	b	b	Yes	Ariagaon	41	
No	No	No	No	a	a		733207	b	b	Yes	Purba Ariagaon	42	
No	No	No	No	a	a		733207	b	c	Yes	Uttar Kundalpokhar	43	
No	No	No	No	a	b		733207	b	b	Yes	Uttar Ariagaon	44	
No	No	No	No		Yes	Yes	733207		Yes	Yes	Butijhari	45	
No	No	No	No	a	c	c	733207	b	b	b	Paschim Atharikhai	46	
No	No	No	No			c	733207	a	b	b	Khochabari	47	
No	No	No	No			c	733207	b	b	b	Uttar Atharkhai	48	
No	No	No	No	c	b	b	733207	b	b	Yes	Uttar Jibhakata	49	
No	No	No	No	c	c	c	733214	b	b	Yes	Dakshin Atharkhai	50	
No	No	No	No	c	b	b	733207	b	b	Yes	Teligachh	51	
											Baigargachh	52	
No	No	No	No	c	b	c	733207	c	c	Yes	Uttar Gorasahid	53	
No	No	No	No	c	Yes	c	733207	a	Yes	Yes	Gendagachh	54	
No	No	No	No	c	a	c	733214	a	a	Yes	Dhamjegachh	55	
No	No	No	No	c	b	c	733207	b	b	Yes	Uttar Jaypura	56	
No	No	No	No	c	a	c	733207	a	a	Yes	Paschim Jibhakata	57	
No	No	No	No	c	Yes	c	733207	b	b	Yes	Paschim Jaipura	58	
No	No	No	No	c	Yes	c	733216		b	Yes	Athiala	59	
No	No	No	No			c	733207			b	Choagari	60	
No	No	No	No			c	733207				Purbba Andharihari	61	
No	No	No	No	c	a	c	733207	Yes	Yes	Yes	Dakshin Kundal Pukhar	62	
No	No	No	No	c	b	c	733207	b	a	Yes	Uttar Besarbari	63	
No	No	No	No	c	a	c	733207		b	Yes	Paschim Andharihari	64	
No	No	No	No	c	b	c	733207	b	b	Yes	Photamari	65	
No	No	Yes	No	c	b	c	733207	b	b	Yes	Naogach	66	
No	No	Yes	No	c	a	c	733207	b	b	Yes	Dakshin Besarbari	67	
No	No	No	No	c	b	c	733207	Yes	b	Yes	Dhiaghar	68	
No	No	No	No	c	b	c	733207	a	b	Yes	Lalitgachh	69	
No	No	No	No	c	b	c	733207	b	b	Yes	Hulasugachh	70	
No	No	No	No	c	b	c	733207	b	b	Yes	Rahugachh	71	
No	No	No	No	Yes	c	c	733207	b	b	Yes	Purbba Chutiakhor	72	
No	No	No	No			c	733207			Yes	Katgaon	73	
No	No	No	No	a	b	c	733207	a	a	Yes	Tetesari	74	
No	No	No	No	a	b	c	733210	a	a	Yes	Piajpokhar	75	
No	No	No	No		b	c	733207	a	a	Yes	Shitalgaon	76	
No	No	No	No		c	c	733207	b	b	Yes	Rampur	77	
No	No	No	No		c	c	733207			Yes	Uttar Mohangachh	78	
No	No	No	No		b	c	733202	b	b	Yes	Dakshin Mohangachh	79	
No	No	No	No			c	733207			Yes	Lakhipur	80	

Communication and transport facilities (If amenities available code -Yes is given except for Village Pin Code ,If not available within the village , the distance range code													Village connected to highway (If amenities available code village , the distance range c and c for 10+ kms of nearest				
Serial Number	Name of Village	Internet cafes/ Common service centre (CSC)	Private courier facility	Bus service (Public & Private)	Railway stations	Auto/Modified Autos	Taxis and Vans	Tractors	Cycle-pulled rickshaws(Manual & Machine driven)	Carts driven by animals	Sea /River ferry service	Connected to national highway(NH)	Connected to state highway(SH)	Connected to major district road (MDR)	Connected to others district road	Pucca roads	
1	2	58	59	60	61	62	63	64	65	66	67	68	69	70	71	72	
41	Ariagaon	Yes	b	Yes	b	Yes	Yes	b	Yes	c	c	b			Yes	a	
42	Purba Ariagaon	a	b	b	c	c	Yes	a	Yes	c	c	c			Yes	a	
43	Uttar Kundalpokhar	a	a	Yes	c	b	Yes	a	Yes	c	c	c				a	
44	Uttar Ariagaon	a	b	b	c	c	Yes	b	Yes	c	c	c	a			a	
45	Butijhari	a	b	Yes	c	c	Yes	c	Yes	c	c	c			Yes	a	
46	Paschim Atharikhai	a	c	a	c	c	b	c	Yes	c	c	c	c		a	a	
47	Khochabari	a	b	b	c	c	b	b	a	c	c					b	
48	Uttar Atharkhai	a	b	a	c	c	a	b	a	c	c					a	
49	Uttar Jibhakata	a	b	b	c	c	a	a	Yes	Yes	c	c	b	c	c	a	
50	Dakshin Atharkhai	a	b	b	c	c	a	Yes	Yes	b	c	c	c			a	
51	Teligachh	a	b	b	c	c	a	a	Yes	Yes	c	c	b			a	
52	Baigargachh																
53	Uttar Gorasahid	a	b	b	c	c	a	b	Yes	Yes	c	c	b			a	
54	Gendagachh	a	a	a	c	c	Yes	b	Yes	Yes	c	c				Yes	
55	Dhamjegachh	a	a	a	c	c	Yes	b	Yes	Yes	c	c	a			a	
56	Uttar Jaypura	a	b	b	c	c	Yes	c	a	b	c	c	b			a	
57	Paschim Jibhakata	a	a	a	c	c	Yes	c	Yes	Yes	c	c	a			a	
58	Paschim Jaipura	a	b	b	c	c	Yes	c	Yes	Yes	c	c	b			a	
59	Athiala	a	c	b	c	c	b	c	Yes	Yes	c	c	c	b		a	
60	Choagari	a	b	b	c	c	a	c	Yes	c	c					a	
61	Purbba Andharihari	a	a	b	c	c	a	b	Yes	c	c	c	b			a	
62	Dakshin Kundal Pukhar	Yes	b	Yes	c	c	a	b	Yes	c	c	c	c		Yes	a	
63	Uttar Besarbari	a	b	b	c	c	a	b	Yes	c	c	c	c			a	
64	Paschim Andharihari	a	b	b	c	c	a	b	Yes	c	c	c	c			a	
65	Photamari	a	a	b	c	c	a	a	Yes	c	c	c	c			a	
66	Naogach	a	b	a	c	c	Yes	Yes	Yes	c	c	b			Yes	a	
67	Dakshin Besarbari	a	b	Yes	c	c	Yes	a	Yes	c	c	b			Yes	Yes	
68	Dhiaghar	a	b	Yes	c	b	Yes	Yes	Yes	c	c	b			Yes	a	
69	Lalitgachh	a	b	Yes	c	c	Yes	a	Yes	c	c	b			Yes	a	
70	Hulasugachh	a	b	Yes	c	c	Yes	Yes	Yes	c	c	b			Yes	a	
71	Rahugachh	a	b	b	c	c	Yes	a	a	c	c	b			Yes	a	
72	Purbba Chutiakhor	a	c	Yes	c	c	c	a	Yes	Yes	c	c		Yes	Yes	Yes	
73	Katgaon	a	b	Yes	c	b	a	a	Yes	c	c					a	
74	Tetesari	a	b	b	c	b	b	a	Yes	Yes	c	b			a	a	
75	Piajpkhar	a	b	a	c	b	b	b	Yes	Yes	c	b			a	a	
76	Shitalgaon	a	b	a	c	b	b	b	Yes	Yes	c	c			a	a	
77	Rampur	a	c	Yes	c	c	a	b	Yes	c	c					b	
78	Uttar Mohangachh	a	c	Yes	c	c	a	c	Yes	Yes	c					a	
79	Dakshin Mohangachh	a	c	Yes	c	c	a	b	Yes	Yes	c					a	
80	Lakhipur	a	b	Yes	c	c	a	b	Yes	c	c					a	

ys,village roads, banks & credit societies  
 :-Yes is given, If not available within the  
 code viz; a for < 5 Kms, b for 5-10 Kms  
 place where facility is available is given).

Availability of miscellaneous facilities (If amenities available code -Yes is given, If not  
 available within the village , the distance range code viz; a for < 5 Kms, b for 5-10 Kms  
 and c for 10+ kms of nearest place where facility is available is given).

73	74	75	76	77	78	79	80	81	82	83	84	85	86	87	Name of Village	Serial Number
Yes		Yes	Yes	a	c	c	Yes	a	b	a	Yes	Yes	Yes	Yes	Ariagaon	41
Yes			Yes	a	c	c	Yes	a	c	Yes	Yes	Yes	Yes	Yes	Purba Ariagaon	42
Yes			Yes	a	c	c	Yes	a	c	a	Yes	Yes	Yes	Yes	Uttar Kundalpokhar	43
Yes			Yes	b	c	c	Yes	b	c	b	Yes	Yes	Yes	Yes	Uttar Ariagaon	44
Yes			Yes	b	c	c	Yes	Yes	c	a	Yes	Yes	Yes	Yes	Butijhari	45
Yes			Yes	b	c	c	Yes	a	c	b	c	a	Yes	Yes	Paschim Atharikhai	46
a			a	c	c	c	Yes	Yes	c	b	Yes	Yes	Yes	Yes	Khochabari	47
Yes	Yes	Yes	Yes	b	c	c	Yes	Yes	b	Yes	Yes	Yes	Yes	Yes	Uttar Atharkhai	48
a			a	b	c	c	Yes	Yes	c	b	Yes	Yes	Yes	Yes	Uttar Jibhakata	49
a			a	c	c	c	Yes	c	c	c	Yes	Yes	Yes	Yes	Dakshin Atharkhai	50
a			a	b	c	c	Yes	Yes	c	c	Yes	Yes	b	Yes	Teligachh	51
															Baigargachh	52
a			a	c	c	c	Yes	Yes	c	c	Yes	Yes	Yes	Yes	Uttar Gorasahid	53
Yes			Yes	a	c	c	Yes	Yes	Yes	Yes	Yes	Yes	Yes	Yes	Gendagachh	54
Yes			Yes	a	c	c	Yes	Yes	c	a	Yes	Yes	Yes	Yes	Dhamjegachh	55
Yes			Yes	b	c	c	Yes	Yes	c	b	Yes	Yes	Yes	Yes	Uttar Jaypura	56
Yes			Yes	a	c	c	Yes	Yes	c	a	a	a	Yes	Yes	Paschim Jibhakata	57
Yes			Yes	b	c	c	Yes	Yes	c	b	Yes	Yes	Yes	Yes	Paschim Jaipura	58
Yes	Yes	Yes	Yes	c	c	c	Yes	a	c	a	c	Yes	Yes	Yes	Athiala	59
a			a	c	c	c	Yes	Yes	c	b	Yes	Yes	Yes	Yes	Choagari	60
Yes			Yes	b	b	c	Yes	b	c	b	Yes	Yes	Yes	Yes	Purbba Andharihari	61
Yes			Yes	Yes	b	c	Yes	Yes	Yes	Yes	Yes	Yes	Yes	Yes	Dakshin Kundal Pukhar	62
a			a	a	c	c	Yes	Yes	c	b	Yes	Yes	Yes	Yes	Uttar Besarbari	63
Yes			Yes	b	c	c	Yes	Yes	c	a	Yes	Yes	Yes	Yes	Paschim Andharihari	64
Yes			Yes	b	c	c	Yes	Yes	c	a	Yes	Yes	Yes	Yes	Photamari	65
Yes			Yes	b	c	c	Yes	Yes	c	a	Yes	Yes	Yes	Yes	Naogach	66
Yes			Yes	b	c	c	Yes	Yes	c	a	Yes	Yes	Yes	Yes	Dakshin Besarbari	67
Yes			Yes	a	c	c	Yes	Yes	c	b	Yes	Yes	Yes	Yes	Dhiaghar	68
Yes			Yes	b	c	c	Yes	Yes	c	b	Yes	Yes	Yes	Yes	Lalitgachh	69
Yes			Yes	c	c	c	Yes	Yes	c	b	Yes	Yes	Yes	Yes	Hulasugachh	70
Yes			Yes	c	b	c	Yes	Yes	c	b	Yes	Yes	Yes	Yes	Rahugachh	71
Yes			Yes	b	c	Yes	Yes	Yes	Yes	c	c	Yes	Yes	Yes	Purbba Chutiakhor	72
Yes			a	c	c	c	Yes	Yes	c	b	Yes	Yes	Yes	Yes	Katgaon	73
Yes	Yes		a	a	c	c	Yes	a	c	b	c	Yes	Yes	Yes	Tetesari	74
Yes	Yes		Yes	a	c	c	Yes	a	b	b	c	b	Yes	Yes	Piajpokhar	75
Yes			Yes	a	c	c	Yes	Yes	b	b	c	c	Yes	Yes	Shitalgaon	76
Yes			a	a	c	b	Yes	Yes	c	a	Yes	Yes	Yes	Yes	Rampur	77
Yes			a	Yes	c	c	Yes	Yes	c	a	Yes	Yes	Yes	Yes	Uttar Mohangachh	78
Yes			a	Yes	c	c	Yes	Yes	c	a	Yes	Yes	Yes	Yes	Dakshin Mohangachh	79
a			a	Yes	c	c	Yes	Yes	Yes	Yes	Yes	Yes	Yes	Yes	Lakhipur	80

Availability of miscellaneous facilities (If amenities available code -Yes is given, If not available within the village , the distance range code viz; a for < 5 Kms, b for 5-10 Kms and c for 10+ kms of nearest place where facility is available is given).													Availability of electricity (Yes/No)			
Serial Number	Name of Village	ASHA (Accredited Social Health Activist)	Community centre with/without TV	Sports Field,	Sports Club / Recreation Centre	Cinema / Video Hall	Public Library	Public Reading Room	Newspaper Supply	Assembly Polling station	Birth & Death Registration Office	Power Supply for Domestic Use (ED)	Power Supply for Agricultural Use (EAG)	Power Supply for Commercial Use (EC)	Power Supply for All Uses (EA)	
1	2	88	89	90	91	92	93	94	95	96	97	98	99	100	101	
41	Ariagaon	Yes	Yes	Yes	Yes	a	Yes	Yes	Yes	Yes	a	Yes	No	No	No	
42	Purba Ariagaon	Yes	Yes	Yes	Yes	Yes	Yes	Yes	Yes	Yes	Yes	Yes	No	No	No	
43	Uttar Kundalpokhar	Yes	Yes	Yes	a	a	a	Yes	Yes	a	a	Yes	No	No	No	
44	Uttar Ariagaon	Yes	Yes	Yes	Yes	b	Yes	Yes	Yes	Yes	b	Yes	No	No	No	
45	Butijhari	Yes	Yes	Yes	Yes	Yes	Yes	Yes	Yes	Yes	Yes	Yes	No	Yes	No	
46	Paschim Atharikhai	Yes	Yes	Yes	Yes	b	b	Yes	Yes	a	Yes	Yes	No	No	No	
47	Khochabari	Yes	Yes	Yes	Yes	Yes	Yes	Yes	Yes	Yes	Yes	Yes	No	No	No	
48	Uttar Atharkhai	Yes	Yes	Yes	Yes	Yes	Yes	Yes	Yes	Yes	Yes	Yes	No	No	No	
49	Uttar Jibhakata	Yes	Yes	Yes	Yes	b	b	Yes	Yes	Yes	Yes	Yes	No	No	No	
50	Dakshin Atharkhai	Yes	Yes	Yes	Yes	Yes	Yes	Yes	Yes	Yes	Yes	Yes	No	No	No	
51	Teligachh	Yes	Yes	Yes	Yes	Yes	b	Yes	Yes	Yes	b	Yes	No	No	No	
52	Baigargachh															
53	Uttar Gorasahid	Yes	Yes	Yes	Yes	Yes	Yes	Yes	Yes	Yes	Yes	Yes	No	No	No	
54	Gendagachh	Yes	Yes	Yes	Yes	a	a	a	Yes	Yes	a	Yes	No	No	No	
55	Dhamjegachh	Yes	Yes	Yes	Yes	a	a	a	a	a	a	Yes	No	No	No	
56	Uttar Jaypura	a	Yes	Yes	Yes	b	b	b	b	a	a	Yes	No	Yes	No	
57	Paschim Jibhakata	a	Yes	Yes	Yes	a	a	a	a	Yes	a	Yes	No	Yes	No	
58	Paschim Jaipura	Yes	Yes	Yes	Yes	b	b	b	b	a	b	Yes	No	No	No	
59	Athiala	Yes	Yes	Yes	Yes	b	Yes	Yes	Yes	Yes	Yes	Yes	No	No	No	
60	Choagari	Yes	Yes	Yes	Yes	Yes	Yes	Yes	Yes	Yes	Yes	Yes	No	No	No	
61	Purbba Andharihari	Yes	Yes	Yes	Yes	b	Yes	Yes	Yes	Yes	b	Yes	No	No	No	
62	Dakshin Kundal Pukhar	Yes	Yes	Yes	Yes	Yes	Yes	Yes	Yes	Yes	Yes	Yes	No	No	No	
63	Uttar Besarbari	Yes	Yes	Yes	Yes	a	a	Yes	Yes	a	a	Yes	No	No	No	
64	Paschim Andharihari	Yes	Yes	Yes	Yes	Yes	Yes	Yes	Yes	Yes	Yes	Yes	No	No	No	
65	Photamari	Yes	Yes	Yes	Yes	b	b	Yes	Yes	Yes	b	Yes	No	No	No	
66	Naogach	Yes	Yes	a	a	b	b	Yes	Yes	a	b	Yes	No	No	No	
67	Dakshin Besarbari	Yes	Yes	a	Yes	Yes	Yes	Yes	b	a	b	Yes	No	No	No	
68	Dhiaghar	a	Yes	a	Yes	Yes	Yes	Yes	Yes	a	b	Yes	No	No	No	
69	Lalitagachh	Yes	Yes	Yes	Yes	b	Yes	Yes	b	a	b	Yes	No	No	No	
70	Hulasugachh	a	Yes	a	Yes	Yes	Yes	Yes	b	a	a	Yes	No	No	No	
71	Rahugachh	a	Yes	Yes	Yes	Yes	Yes	Yes	b	a	b	Yes	No	No	No	
72	Purbba Chutiakhor	Yes	c	Yes	Yes	c	b	c	b	Yes	b	Yes	No	No	No	
73	Katgaon	Yes	Yes	Yes	Yes	Yes	a	Yes	Yes	Yes	a	Yes	No	No	No	
74	Tetesari	a	c	a	Yes	c	a	c	a	a	a	Yes	No	No	No	
75	Piajpkhar	b	c	a	a	c	a	c	a	a	a	Yes	No	No	No	
76	Shitalgaon	Yes	c	a	Yes	c	a	c	a	Yes	a	Yes	No	No	No	
77	Rampur	Yes	Yes	Yes	Yes	Yes	a	Yes	Yes	Yes	a	Yes	No	No	No	
78	Uttar Mohangachh	Yes	Yes	Yes	Yes	Yes	a	Yes	Yes	Yes	a	Yes	No	No	No	
79	Dakshin Mohangachh	Yes	Yes	Yes	Yes	Yes	a	Yes	Yes	Yes	a	Yes	No	No	No	
80	Lakhipur	Yes	Yes	Yes	Yes	Yes	Yes	Yes	Yes	Yes	Yes	Yes	No	Yes	No	

Nearest Town		Land Use							
		Area under different types of land use (in hectares rounded up to one decimal place)							
Name	Distance range code i.e. a for < 5 Kms, b for 5-10 Kms and c for 10+ kms .	Forests	Area under Non-agricultural Uses	Barren and Un-cultivable land	Permanent Pastures and Other Grazing Lands	Land Under Miscellaneous Tree Crops etc.	Culturable Waste Land	Name of Village	Serial Number
102	103	104	105	106	107	108	109	2	1
ISLAMPUR	c	0	0	0	0	0	14.2	Ariagaon	41
ISLAMPUR	c	0	78.7	0	0	0	32.8	Purba Ariagaon	42
ISLAMPUR	c	0	38.9	0	0	0	10.1	Uttar Kundalpokhar	43
ISLAMPUR	c	0	6.5	0	0	0	10	Uttar Ariagaon	44
ISLAMPUR	c	0	17.3	0	0	0	12.7	Butijhari	45
ISLAMPUR	c	0	53.5	0	0	0	8.5	Paschim Atharikhai	46
ISLAMPUR	c	0	98.2	0	0	0	14.3	Khochabari	47
		0	79.5	0	0	0	15.7	Uttar Atharkhai	48
ISLAMPUR	c	57.8	40.5	0	0	0	0	Uttar Jibhakata	49
ISLAMPUR	c	0	69.4	0	0	0	8.2	Dakshin Atharkhai	50
ISLAMPUR	b	0	12.9	0	0	0	6.5	Teligachh	51
		0	15.8	0	0	0	6.9	Baigargachh	52
ISLAMPUR	c	0	203.5	0	0	0	35.7	Uttar Gorasahid	53
ISLAMPUR	c	0	43.7	0	0	0	10.9	Gendagachh	54
ISLAMPUR	c	0	38.8	0	0	0	6.1	Dhamjegachh	55
ISLAMPUR	b	2.2	37.1	0	0	0	6.2	Uttar Jaypura	56
ISLAMPUR	b	0	14.6	0	0	0	8.1	Paschim Jibhakata	57
ISLAMPUR	b	0	28.3	0	0	0	8.1	Paschim Jaipura	58
ISLAMPUR	c	0	184.7	0	0	0	12	Athiala	59
ISLAMPUR	c	0	199.5	0	0	0	15.3	Choagari	60
ISLAMPUR	c	0	10	0	0	0	13.4	Purbba Andharihari	61
ISLAMPUR	c	0	17.3	0	0	0	10.1	Dakshin Kundal Pukhar	62
ISLAMPUR	c	0	77.3	0	0	0	14.2	Uttar Besarbari	63
ISLAMPUR	c	0	100.6	0	0	0	15.8	Paschim Andharihari	64
ISLAMPUR	c	0	34.3	0	0	0	19.2	Photamari	65
ISLAMPUR	c	0	81.3	0	0	0	17.5	Naogach	66
ISLAMPUR	c	0	73.8	0	0	0	15.6	Dakshin Besarbari	67
ISLAMPUR	c	0	18.2	0	0	0	4	Dhiaghar	68
ISLAMPUR	c	0	57.4	0	0	0	7.3	Lalitgachh	69
ISLAMPUR	c	0	57.8	0	0	0	10.1	Hulasugachh	70
ISLAMPUR	c	0	38.4	0	0	0	16.5	Rahugachh	71
ISLAMPUR	b	0	169.7	0	0	0	31	Purbba Chutiakhor	72
ISLAMPUR	c	0	38.4	0	0	0	14.2	Katgaon	73
ISLAMPUR	b	0	31.4	0	0	0	8.9	Tetesari	74
ISLAMPUR	b	0	26.7	0	0	0	8.1	Piajpokhar	75
ISLAMPUR	b	19.3	55.2	0	0	0	14.2	Shitalgaon	76
ISLAMPUR	c	0	11.3	0	0	0	4.4	Rampur	77
ISLAMPUR	c	0	24.7	0	0	0	12.6	Uttar Mohangachh	78
ISLAMPUR	c	0	22.3	0	0	0	9.7	Dakshin Mohangachh	79
ISLAMPUR	c	0	151.8	0	0	0	34.4	Lakhipur	80

Land Use												
Area under different types of land use (in hectares rounded up to one decimal place)							Area irrigated by source (in hectare)					
Serial Number	Name of Village	Fallow lands other than current fallows	Current Fallows	Net Area Sown	Total Irrigated Land Area	Total Un-irrigated Land Area	Canals ( C )	Wells/Tube-wells(W/TW)	Tanks/Lakes(T/L)	Water Falls(WF)	Others(O)	
1	2	110	111	112	113	114	115	116	117	118	119	
41	Ariagaon	0	0	398.2	47.5	350.7	0	0	2.2	0	45.4	
42	Purba Ariagaon	0	0	419.1	3.8	415.3	0	0	0	0	3.8	
43	Uttar Kundalpokhar	0	0	105.2	0	105.2	0	0	0	0	0	
44	Uttar Ariagaon	0	0	242.8	0	242.8	0	0	0	0	0	
45	Butijhari	0	0	602.1	602.1	0	0	200	0	0	402.1	
46	Paschim Atharikhai	0	0	6.4	0	6.4	0	0	0	0	0	
47	Khochabari	0	0	52.6	0	52.6	0	0	0	0	0	
48	Uttar Atharkhai	0	0	46	0	46	0	0	0	0	0	
49	Uttar Jibhakata	0	0	324.3	0	324.3	0	0	0	0	0	
50	Dakshin Atharkhai	0	0	19.9	0	19.9	0	0	0	0	0	
51	Teligachh	0	0	69.2	0	69.2	0	0	0	0	0	
52	Baigargachh	0	0	93.1	0	93.1	0	0	0	0	0	
53	Uttar Gorasahid	0	0	396.1	0	396.1	0	0	0	0	0	
54	Gendagachh	0	0	138.8	0	138.8	0	0	0	0	0	
55	Dhamjegachh	0	0	212.9	0	212.9	0	0	0	0	0	
56	Uttar Jaypura	0	0	33.4	0	33.4	0	0	0	0	0	
57	Paschim Jibhakata	0	0	129.5	0	129.5	0	0	0	0	0	
58	Paschim Jaipura	0	0	43.7	0	43.7	0	0	0	0	0	
59	Athiala	0	0	437.4	130.4	307	0	60.4	0	0	70	
60	Choagari	0	0	342	0	342	0	0	0	0	0	
61	Purbba Andharihari	0	0	541.5	0	541.5	0	0	0	0	0	
62	Dakshin Kundal Pukhar	0	0	380.5	0	380.5	0	0	0	0	0	
63	Uttar Besarbari	0	0	159	0	159	0	0	0	0	0	
64	Paschim Andharihari	0	0	413.8	14.1	399.7	14.1	0	0	0	0	
65	Photamari	0	0	48.9	11.4	37.6	11.4	0	0	0	0	
66	Naogach	0	0	75.2	0	75.2	0	0	0	0	0	
67	Dakshin Besarbari	0	0	128.7	0	128.7	0	0	0	0	0	
68	Dhiaghar	0	0	53.4	0	53.4	0	0	0	0	0	
69	Lalitgachh	0	0	134	0	134	0	0	0	0	0	
70	Hulasugachh	0	0	63.6	0	63.6	0	0	0	0	0	
71	Rahugachh	0	0	37.5	0	37.5	0	0	0	0	0	
72	Purbba Chutiakhor	0	0	1289	0	1289	0	0	0	0	0	
73	Katgaon	0	0	223	0	223	0	0	0	0	0	
74	Tetesari	0	0	124.2	0	124.2	0	0	0	0	0	
75	Piajpkhar	0	0	91	0	91	0	0	0	0	0	
76	Shitalgaon	0	0	437.1	0	437.1	0	0	0	0	0	
77	Rampur	0	0	46.1	0	46.1	0	0	0	0	0	
78	Uttar Mohangachh	0	0	66.8	0	66.8	0	0	0	0	0	
79	Dakshin Mohangachh	0	0	54.6	0	54.6	0	0	0	0	0	
80	Lakhipur	0	0	686.2	0	686.2	0	0	0	0	0	



Name of three most important commodities manufactured			Name of Village	Serial Number
First	Second	Third		
120	121	122	2	1

Ariagaon	41
Purba Ariagaon	42
Uttar Kundalpokhar	43
Uttar Ariagaon	44
Butijhari	45
Paschim Atharikhai	46
Khochabari	47
Uttar Atharkhai	48
Uttar Jibhakata	49
Dakshin Atharkhai	50
Teligachh	51
Baigargachh	52
Uttar Gorasahid	53
Gendagachh	54
Dhamjegachh	55
Uttar Jaypura	56
Paschim Jibhakata	57
Paschim Jaipura	58
Athiala	59
Choagari	60
Purbba Andharihari	61
Dakshin Kundal Pukhar	62
Uttar Besarbari	63
Paschim Andharihari	64
Photamari	65
Naogach	66
Dakshin Besarbari	67
Dhiaghar	68
Lalitgachh	69
Hulasugachh	70
Rahugachh	71
Purbba Chutiakhor	72
Katgaon	73
Tetesari	74
Piajpokhar	75
Shitalgaon	76
Rampur	77
Uttar Mohangachh	78
Dakshin Mohangachh	79
Lakhipur	80

Census of India 2011  
Amenities and Land use

Name of District:-Uttar Dinajpur

Name of CD Block:-Chopra

Serial Number	Name of Village	Location code no.	Total area of the village ( in hectares rounded up to one decimal place)	Total population ( 2011 census )	Number of households (2011 census)	Number of educational amenities available in village , the distance range code viz; a for 0-5 kms, b for 5-10 kms, c for 10+ kms of nearest place where facility is available							
						Pre-Primary school (PP)	Primary school (P)	Middle school (M)	Secondary School (S)	Senior Secondary school (SS)	Degree college of arts, science & commerce (ASC)	Engineering college(EC)	Medical college (MC)
1	2	3	4	5	6	7	8	9	10	11	12	13	14
81	Binapur	308910	194.2	1008	191	1	1	a	c	c	c	c	c
82	Goabari	308911	353.7	2989	527	4	4	1 a	c	c	c	c	c
83	Mahadevpur	308912	335.9	1982	354	1	1	a	c	c	c	c	c
84	Jogthora	308913	179.7	1649	304	1	1	a					
85	Gaodhuakhurd	308914	63.9	1079	216	1	1						
86	Sonapatila	308915	382.8	2565	462	2	2	b	c	c	c	c	c
87	Gaodhuakalang	308916	301.9	1555	273	2	2	b	c	c	c	c	c
88	Ghirnigaon	308917	370.7	2640	424	2	2						
89	Ghirnigaon Khas	308918	1123.4	12300	2339	7	6	1	2				
90	Dewanjagir	308919	70.8	350	75	1	1						
91	Dograsani	308920	520	3246	627	1	1	1	1	1	c	c	
92	Dakshin Jibhakata	308921	533	8774	1776	4	3		1	1	c		
93	Andharugachh	308922	131.5	161	34	1	1	1	b	b	c		
94	Dakshin Jaypura	308923	149.3	334	79	1	1	b	b	b	c		
95	Purbba Jaypura	308924	89.4	1362	277	b	b	b	b	b	c		
96	Boalmari	308925	83	609	111	1	1	b	b	b	c		
97	Purbba Jibhakata	308926	140.4	1892	353	1	1	a	b	b	c		
98	Nahargachh	308927	102.4	2068	392	1	1	a	b	b	c		
99	Nandigachh	308928	95.9	1254	235	1	1	1	1	b	c		
100	Kapalkunda	308929	47.8	289	59	1	1	b	b	b	c		
101	Thunthunia	308930	331.8	3057	573	2	2	a	a	a	c		
102	Babugachh	308931	188.2	818	147	b	a	1	1	1	c		
103	Pitramgachh	308932	166.3	1408	242	1	1	1	a	b	c		
104	Nazarpur	308933	73.2	523	94	1	1	a	a	b	c		
105	Dakshin Gorasahid	308934	239.2	2789	506	1	1	a	a	b	c		
106	Madangachh	308935	79.3	0	0								
107	Chhota Panchmauz	308936	81.3	549	110	a	a		a				
108	Chhota Dopaharu	308937	65.4	921	172	1	1	1	1	1			
109	Chhota Mircha	308938	95.1	112	24	1	1	a	a				
110	Damodarkhuri	308939	244.4	2294	447	2	2	a	a				
111	Ramkrishnapur	308940	121.4	724	133	a	a	a	a				
112	Bara Damaodarpur	308941	618	3522	702	2	2	a	a				
113	Bara Dopaharu	308942	288.9	1702	342	1	1	a	a				
114	Bara Panchmauz	308943	696.9	3623	662	1	1	a	a				
115	Dakshin Damodarpur	308944	133.5	573	108	1	1		1	1			
116	Bara Mircha	308945	243.6	2700	530	1	1	b	b				
117	Chhota Damodarpur	308946	124.2	307	61	1	1	b	b				
118	Tarapokhar	308947	133.1	198	38	1	1		1	1			
<b>Block T O T A L :</b>			<b>37793.1</b>	<b>278626</b>	<b>53227</b>	<b>199</b>	<b>180</b>	<b>21</b>	<b>18</b>	<b>9</b>	<b>0</b>	<b>0</b>	<b>0</b>

- Village Directory

(As in 2009 )

Location CodeNo:-330

Location CodeNo:-0038

le. (If not available within the < 5 Kms, b for 5-10 Kms and c cility is available is given).						Number of Medical Amenities available. (If not available within the village , the distance range code viz; a for < 5 Kms, b for 5-10 Kms and c for 10+ kms of nearest place where facility is available is given).						Name of Village	Serial Number											
Management institute (MI)	Polytechnic (Pt)	Vocational training school /ITI	Non-formal training centre (NFTC)	Special school for disabled (SSD)	Others (specify)	Community health centre (CHC)	Primary health centre (PHC)	Primary health sub centre (PHS)	Maternity and child welfare centre (MCW)	T.B. clinic (TBC)	Hospital-allopathic (HA)			Hospital-alternative medicine (HO)	Dispensary (D)	Veterinary hospital (VH)	Mobile health clinic (MHC)	Family welfare centre (FWC)						
15	16	17	18	19	20	21	22	23	24	25	26	27	28	29	30	31	2	1						
c	c	c	c	b		c	b	a	b	b	c		a	c	c	b	Binapur	81						
c	c	c	c	b		c	b	a	b	b	c		a	c	c	b	Goabari	82						
c	c	c	c	b		c	b		b	b	c		a	c	c	b	Mahadevpur	83						
									1								Jogthora	84						
									1								Gaodhuakhurd	85						
c	c	c	c	b		c	c	a	c	c	c		b	c	c	c	Sonapatila	86						
c	c	c	c	b		c	c	b	c	c	c		b	c	c	c	Gaodhuakalang	87						
									1								Ghirnigaon	88						
		1						1	1								Ghirnigaon Khas	89						
							a										Dewanjagir	90						
						c	c	b		b	b		b	c			Dograsani	91						
						c	c	c		1	1		10	c			Dakshin Jibhakata	92						
							c	b		b	b	b	b	c			Andharugachh	93						
	c			c			c	b	b	b	b		b	c			Dakshin Jaypura	94						
						c	c	b	b	b	b	c	b	c			Purbba Jaypura	95						
							c		a	b	b		b				Boalmari	96						
							c		a	b	b		b				Purbba Jibhakata	97						
							c		a	b	b		b				Nahargachh	98						
							c		b	b	b		b				Nandigachh	99						
							c		b	b	b		b				Kapalkunda	100						
							a		1	a	a		a	c			Thunthunia	101						
							b	a		b	b		a	c			Babugachh	102						
							b	a		b	b		a	c			Pitramgachh	103						
							b	a		b	b		a	c			Nazarpur	104						
							b	a		b	b		a	c			Dakshin Gorasahid	105						
																	Madangachh	106						
									1								Chhota Panchmauz	107						
		a							1								Chhota Dopaharu	108						
		a							a								Chhota Mircha	109						
		a							a								Damodarkhuri	110						
		a							a								Ramkrishnapur	111						
		a							1								Bara Damaodarpur	112						
		a							a								Bara Dopaharu	113						
		b								1							Bara Panchmauz	114						
		1								3							Dakshin Damodarpur	115						
									1	1							Bara Mircha	116						
									1								Chhota Damodarpur	117						
									b								Tarapokhar	118						
						0	0	2	0	1	5	6	4	37	14	7	10	6	25	9	6	10	: Block T O T A L	

Serial Number	Name of Village	Number of Non-Government Medical Amenities available.							Availability of drinking water - Yes / No							
		Charitable non Govt. hospital/Nursing home.	Medical practitioner with MBBS Degree	Medical practitioner with other degree	Medical practitioner with no degree	Traditional practitioner and faith healer	Medicine Shop	Others	Tap water (Treated/Untreated)	Well water (Covered / Uncovered well)	Hand Pump	Tube wells / Bore well	Spring	River / Canal	Tank / Pond / Lake	Others
1	2	32	33	34	35	36	37	38	39	40	41	42	43	44	45	46
81	Binapur	0	0	0	0	0	0	0	No	No	Yes	No	No	Yes	No	No
82	Goabari	0	0	0	0	0	0	0	No	No	Yes	No	No	Yes	Yes	No
83	Mahadevpur	0	0	0	0	0	0	0	No	No	Yes	No	No	No	Yes	No
84	Jogthora	0	0	0	5	1	3	0	No	Yes	Yes	No	No	No	No	No
85	Gaodhuakhurd	0	0	1	1	0	0	0	No	No	Yes	No	No	No	No	No
86	Sonapatila	0	0	0	0	0	0	0	No	No	Yes	No	No	Yes	No	No
87	Gaodhuakalang	0	0	0	0	0	0	0	No	No	Yes	No	No	Yes	No	No
88	Ghirnigaon	0	0	0	6	2	1	0	No	Yes	Yes	No	No	No	No	No
89	Ghirnigaon Khas	0	0	20	2	0	2	0	No	Yes	Yes	No	No	No	Yes	No
90	Dewanjagir	0	0	6	3	1	4	0	No	Yes	Yes	No	No	No	No	No
91	Dograsani	0	0	0	0	0	0	0	No	Yes	No	Yes	No	No	No	No
92	Dakshin Jibhakata	0	4	5	5	0	10	0	No	Yes	Yes	Yes	No	No	No	No
93	Andharugachh	0	0	0	0	0	0	0	No	Yes	No	Yes	No	No	No	No
94	Dakshin Jaypura	0	0	0	0	0	0	0	No	Yes	Yes	Yes	No	No	No	No
95	Purbba Jaypura	0	0	0	0	0	0	0	No	Yes	No	Yes	No	No	No	No
96	Boalmari	0	0	0	0	0	0	0	No	Yes	Yes	No	No	No	No	No
97	Purbba Jibhakata	0	0	0	0	0	0	0	No	Yes	Yes	No	No	No	No	No
98	Nahargachh	0	0	0	0	0	0	0	No	Yes	Yes	No	No	No	No	No
99	Nandigachh	0	0	0	2	0	5	0	No	Yes	Yes	No	No	No	No	No
100	Kapalkunda	0	0	0	0	0	0	0	No	Yes	Yes	No	No	No	No	No
101	Thunthunia	0	0	2	1	0	0	0	No	Yes	Yes	Yes	No	No	No	No
102	Babugachh	0	0	2	2	0	0	0	No	Yes	Yes	Yes	No	No	No	No
103	Pitramgachh	0	0	2	1	0	0	0	No	Yes	Yes	Yes	No	No	No	No
104	Nazarpur	0	0	2	2	0	0	0	No	Yes	Yes	Yes	No	No	No	No
105	Dakshin Gorasahid	0	0	2	1	0	0	0	No	Yes	Yes	Yes	No	No	No	No
106	Madangachh															
107	Chhota Panchmauz	0	0	2	2	1	1	0	No	Yes	Yes	No	No	No	Yes	No
108	Chhota Dopaharu	0	0	0	2	0	0	0	No	Yes	Yes	No	No	No	Yes	No
109	Chhota Mircha	0	0	0	0	0	0	0	No	No	Yes	No	No	No	Yes	No
110	Damodarkhuri	0	0	0	1	0	0	0	No	Yes	Yes	No	No	No	No	No
111	Ramkrishnapur	0	0	0	0	0	0	0	No	No	Yes	No	No	No	Yes	No
112	Bara Damaodarpur	0	0	0	3	0	0	0	No	Yes	Yes	No	No	No	Yes	No
113	Bara Dopaharu	0	0	0	0	0	0	0	No	Yes	Yes	No	No	No	No	No
114	Bara Panchmauz	20	0	0	5	5	5	0	No	Yes	Yes	No	No	No	Yes	No
115	Dakshin Damodarpur	0	0	1	3	1	2	0	No	Yes	Yes	No	No	No	Yes	No
116	Bara Mircha	0	0	2	3	4	2	0	No	Yes	Yes	No	No	No	Yes	No
117	Chhota Damodarpur	0	0	2	5	4	3	0	No	Yes	Yes	No	No	No	Yes	No
118	Tarapokhar	0	0	2	3	1	2	0	No	Yes	Yes	No	No	No	Yes	No
<b>Block T O T A L :</b>		<b>21</b>	<b>8</b>	<b>69</b>	<b>112</b>	<b>48</b>	<b>100</b>	<b>0</b>	<b>6</b>	<b>77</b>	<b>97</b>	<b>47</b>	<b>0</b>	<b>20</b>	<b>40</b>	<b>0</b>

Availability of toilet & others Yes / No				Communication and transport facilities (If amenities available code -Yes is given except for Village Pin Code ,If not available within the village , the distance range code viz; a for < 5 Kms, b for 5-10 Kms and c for 10+ kms of nearest place where facility is available is given).								
Community toilet including bath.	Community toilet excluding bath.	Rural sanitary mart or sanitary hardware outlet available near the village.	Community bio- gas or recycle of waste for productive use.	Post office(PO)	Sub post office (SPO)	Post & Telegraph office (P&TO)	Village Pin Code	Telephones (Land lines)	Public call office (PCO)	Mobile phone coverage	Name of Village	Serial Number
47	48	49	50	51	52	53	54	55	56	57	2	1
No	No	No	No	a	c	c	733214	a	a	Yes	Binapur	81
No	No	No	No	a	c	c	733207	a	a	Yes	Goabari	82
No	No	No	No	a	c	c	733207	c	a	Yes	Mahadevpur	83
No	No	No	No	Yes		c	733214	b	b	Yes	Jogthora	84
No	No	No	No	Yes		c	733202	b	b	Yes	Gaodhuakhurd	85
No	No	No	No	b	c	c	733207	b	b	Yes	Sonapatila	86
No	No	No	No	b	c	c	733202	b	b	Yes	Gaodhuakalang	87
No	No	No	No	Yes	a	c	733207			Yes	Ghirnigaon	88
No	No	No	No	Yes		c	733207	Yes		Yes	Ghirnigaon Khas	89
No	No	No	No	Yes	a	c	733207	Yes	Yes	Yes	Dewanjagir	90
No	No	No	No	c	Yes	c	733207	a	a	b	Dograsani	91
No	No	No	No	c	Yes	c	733207		Yes	Yes	Dakshin Jibhakata	92
No	No	No	No	c	b	c	733207	b	b	Yes	Andharugachh	93
No	No	No	No	c	b	c	733207	b	b	Yes	Dakshin Jayapura	94
No	No	No	No	c	b	b	733207	b	b	Yes	Purbba Jayapura	95
No	No	No	No	c	b	c	733207	b	b	Yes	Boalmari	96
No	No	No	No	c	b	c	733207	b	b	Yes	Purbba Jibhakata	97
No	No	No	No	c	b	c	733207	b	b	Yes	Nahargachh	98
No	No	No	No	c	b	c	733207	b	Yes	Yes	Nandigachh	99
No	No	No	No	c	b	c	733207	b	b	Yes	Kapalkunda	100
No	No	No	No	c	a	c	733207	a	a	Yes	Thunthunia	101
No	No	No	No	c	b	c	733207	b	a	Yes	Babugachh	102
No	No	No	No	c	b	c	733207	b	a	Yes	Pitramgachh	103
No	No	No	No	c	b	c	733207	b	a	Yes	Nazarpur	104
No	No	No	No	c	b	c	733207	b	a	Yes	Dakshin Gorasahid Madangachh	105 106
No	No	No	No		Yes	c	733207	b	b	Yes	Chhota Panchmauz	107
No	No	No	No	a		c	733207	b	b	a	Chhota Dopaharu	108
No	No	No	No	a		c	733207	b	b	Yes	Chhota Mircha	109
No	No	No	No	a		c	733207	b	a	Yes	Damodarkhuri	110
No	No	No	No	a		c	733207	b	b	Yes	Ramkrishnapur	111
No	No	No	No	a		c	733207	b	b	Yes	Bara Damaodarpur	112
No	No	No	No	a		c	733207	b	b	Yes	Bara Dopaharu	113
No	No	No	No	a	Yes	c	733207			Yes	Bara Panchmauz	114
No	No	No	No		Yes	c	733207	b	b	Yes	Dakshin Damodarpur	115
No	No	No	No		Yes	c	733207	b	b	Yes	Bara Mircha	116
No	No	No	No		Yes	c	733216	b	b	Yes	Chhota Damodarpur	117
No	No	No	No	a		Yes	733207	b	c	Yes	Tarapokhar	118
<b>1</b>	<b>1</b>	<b>7</b>	<b>0</b>	<b>10</b>	<b>14</b>	<b>2</b>	<b>116</b>	<b>19</b>	<b>19</b>	<b>107</b>	<b>: Block T O T A L</b>	

Communication and transport facilities (If amenities available code -Yes is given except for Village Pin Code ,If not available within the village , the distance range code													Village connected to highway (If amenities available code village , the distance range c and c for 10+ kms of nearest				
Serial Number	Name of Village	Internet cafes/ Common service centre (CSC)	Private courier facility	Bus service (Public & Private)	Railway stations	Auto/Modified Autos	Taxis and Vans	Tractors	Cycle-pulled rickshaws(Manual & Machine driven)	Carts driven by animals	Sea /River ferry service	Connected to national highway(NH)	Connected to state highway(SH)	Connected to major district road (MDR)	Connected to others district road	Pucca roads	
1	2	58	59	60	61	62	63	64	65	66	67	68	69	70	71	72	
81	Binapur	a	c	b	c	c	a	b	Yes	c	c	c			Yes	a	
82	Goabari	a	c	b	c	c	a	b	Yes	c	c	c			Yes	a	
83	Mahadevpur	a	c	b	c	c	a	b	Yes	c	c	c			Yes	Yes	
84	Jogthora	a	b	Yes	c	c	Yes	b	Yes	Yes	c			Yes		Yes	
85	Gaodhuakhurd	a	b	Yes	c	c	Yes	b	Yes	Yes	c					Yes	
86	Sonapatila	a	c	a	c	c	a	b	Yes	c	c	c			Yes	a	
87	Gaodhuakalang	a	c	a	c	c	a	a	Yes	c	c	c		b	b	b	
88	Ghirnigaon	a	c	b	c	c	Yes	b	Yes	Yes	c					Yes	
89	Ghirnigaon Khas	a	c	b	c	c	Yes	a	Yes	Yes	b			Yes	Yes	Yes	
90	Dewanjagir	a	c	Yes	c	c	Yes	b	Yes	Yes	b			Yes		Yes	
91	Dograsani	a	b	a	c	c	Yes	b	Yes	Yes	c	c	c			Yes	
92	Dakshin Jibhakata	Yes		Yes	c	c	c	b	Yes	Yes	c	c		Yes		a	
93	Andharugachh	a	b	b	c	c	a	a	Yes	Yes	c	c				b	
94	Dakshin Jaypura	a	b	b	c	c	b	b	Yes	Yes	c	c	b	c	c	a	
95	Purbba Jaypura	a	b	b	c	c	b	a	Yes	Yes	c	c	b	b		a	
96	Boalmari	a	b	b	c	c	b	b	Yes	c	c	c	b			a	
97	Purbba Jibhakata	a	b	b	c	b	c	b	Yes	c	c	c	b	c	b	b	
98	Nahargachh	a	b	b	c	c	b	b	Yes	c	c					a	
99	Nandigachh	a	b	b	c	c	b	b	Yes	c	c	c	b	c	b	Yes	
100	Kapalkunda	a	b	b	c	c	b	b	Yes	c	c	c	b	c	b	a	
101	Thunthunia	a	a	a	c	c	Yes	b	Yes	Yes	c	c				Yes	
102	Babugachh	a	b	b	c	c	Yes	b	Yes	Yes	c	c	b			a	
103	Pitramgachh	a	b	b	c	c	Yes	b	Yes	c	c	c	a			a	
104	Nazarpur	a	b	b	c	c	Yes	c	Yes	Yes	c	c	a			Yes	
105	Dakshin Gorasahid	a	b	b	c	c	Yes	b	Yes	Yes	c	c	a			Yes	
106	Madangachh																
107	Chhota Panchmauz	a	c	Yes	c	c	Yes	b	Yes	c	c					Yes	
108	Chhota Dopaharu	a	b	Yes	c	c	Yes	b	Yes	c	c					a	
109	Chhota Mircha	a	c	Yes	c	c	Yes	a	Yes	c	c					a	
110	Damodarkhuri	a	c	a	c	c	a	c	Yes	c	c					a	
111	Ramkrishnapur	a	a	a	c	c	a	c	Yes	c	c					a	
112	Bara Damaodarpur	a	b	Yes	c	c	Yes	c	Yes	c	c					Yes	
113	Bara Dopaharu	a	b	a	c	b	a	c	Yes	c	c					Yes	
114	Bara Panchmauz	a	b	a	c	c	Yes	c	Yes	c	c					Yes	
115	Dakshin Damodarpur	a	b	Yes	c	c	Yes	b	Yes	c	c					Yes	
116	Bara Mircha	a	b	a	c	c	Yes	b	Yes	c	c					Yes	
117	Chhota Damodarpur	a	b	a	c	c	Yes	b	a	c	c					Yes	
118	Tarapokhar	a	b	Yes	c	c	Yes	b	Yes	c	c					Yes	
<b>Block T O T A L :</b>		<b>4</b>	<b>1</b>	<b>37</b>	<b>2</b>	<b>6</b>	<b>52</b>	<b>16</b>	<b>109</b>	<b>62</b>	<b>3</b>	<b>10</b>	<b>0</b>	<b>14</b>	<b>30</b>	<b>42</b>	

ys,village roads, banks & credit societies :-Yes is given, If not available within the code viz; a for < 5 Kms, b for 5-10 Kms place where facility is available is given).														Availability of miscellaneous facilities (If amenities available code -Yes is given, If not available within the village , the distance range code viz; a for < 5 Kms, b for 5-10 Kms and c for 10+ kms of nearest place where facility is available is given).		
73	74	75	76	77	78	79	80	81	82	83	84	85	86	87	Name of Village	Serial Number
Kutchcha roads	Water bounded macadam(WBM) roads	Navigable waterway (river/canal)(NW)	Footpaths (FP)	Commercial & Co-operative Banks	ATM	Agricultural Credit Societies	Self-Help Group (SHG)	Public distribution system (PDS) shop	Mandis / Regular market	Weekly Haat	Agricultural marketing society	Integrated Child Development Scheme (Nutritional Centres)	Anganwadi Centre (Nutritional Centres)	Others (Nutritional Centres)		
Yes		Yes	a	c	c	Yes	a	c	a	c	b	Yes	Yes	Binapur	81	
Yes		Yes	a	c	c	Yes	a	c	a	c	b	Yes	Yes	Goabari	82	
Yes		Yes	a	c	c	Yes	Yes	c	b	c	b	Yes	Yes	Mahadevpur	83	
Yes		Yes			c	Yes	Yes	c	Yes	Yes	Yes	Yes	Yes	Jogthora	84	
Yes		Yes			c	Yes	Yes	c	a	Yes	Yes	Yes	Yes	Gaodhuakhurd	85	
Yes		Yes	b	c	c	Yes	a	c	a	c	c	Yes	Yes	Sonapatila	86	
Yes		Yes	b	c	c	Yes	b	c	b	c	c	Yes	Yes	Gaodhuakalang	87	
Yes		Yes			c	Yes	Yes	Yes	Yes	Yes	Yes	Yes	Yes	Ghirmigaon	88	
Yes		Yes			c	Yes	Yes	c	Yes	Yes	Yes	Yes	Yes	Ghirmigaon Khas	89	
Yes		Yes	Yes		c	Yes	Yes	Yes	Yes	Yes	Yes	Yes	Yes	Dewanjagir	90	
Yes		a	c	c	c	Yes	c	c	b	b	b	Yes	Yes	Dograsani	91	
Yes		a	Yes	c	c	Yes	c	Yes	Yes	Yes	Yes	Yes	Yes	Dakshin Jibhakata	92	
a		a	b	c	c	Yes	Yes	c	b	Yes	Yes	Yes	Yes	Andharugachh	93	
a		a	b	c	c	Yes	Yes	c	b	Yes	Yes	Yes	Yes	Dakshin Jayapura	94	
a		a	b	c	c	Yes	Yes	c	a	Yes	Yes	Yes	Yes	Purbba Jayapura	95	
Yes		Yes	b	c	c	Yes	Yes	c	a	c	Yes	Yes	Yes	Boalmari	96	
Yes		Yes	b	c	c	Yes	Yes	c	a	c	Yes	Yes	Yes	Purbba Jibhakata	97	
Yes		Yes	b	c	c	Yes	Yes	c	a	c	Yes	Yes	Yes	Nahargachh	98	
Yes		Yes	b	c	Yes	Yes	Yes	Yes	Yes	c	Yes	Yes	Yes	Nandigachh	99	
Yes		Yes	b	c	c	Yes	Yes	c	a	c	Yes	Yes	Yes	Kapalkunda	100	
Yes		Yes	a	c	c	Yes	Yes	c	a	Yes	Yes	Yes	Yes	Thunthunia	101	
Yes		Yes	b	c	c	Yes	Yes	c	a	Yes	Yes	Yes	Yes	Babugachh	102	
Yes		Yes	b	c	c	Yes	Yes	c	a	a	Yes	Yes	Yes	Pitramgachh	103	
Yes		Yes	b	c	c	Yes	Yes	c	a	b	Yes	Yes	Yes	Nazarpur	104	
Yes		Yes	b	c	c	Yes	Yes	c	a	Yes	Yes	Yes	Yes	Dakshin Gorasahid	105	
														Madangachh	106	
Yes		Yes			c	Yes	Yes	c	Yes	Yes	Yes	Yes	Yes	Chhota Panchmauz	107	
Yes		Yes			c	Yes	a	c	Yes	Yes	Yes	Yes	Yes	Chhota Dopaharu	108	
Yes		Yes			c	Yes	a	c	a	Yes	Yes	Yes	Yes	Chhota Mircha	109	
Yes		Yes			c	Yes	Yes	c	a	Yes	Yes	Yes	Yes	Damodarkhuri	110	
Yes		Yes	Yes		c	Yes	Yes	c	a	Yes	Yes	Yes	Yes	Ramkrishnapur	111	
Yes		Yes			c	Yes	a	Yes	Yes	Yes	Yes	Yes	Yes	Bara Damaodarpur	112	
a		Yes			c	Yes	a	c	a	Yes	Yes	Yes	Yes	Bara Dopaharu	113	
Yes		a	Yes		c	Yes	Yes	c	Yes	Yes	Yes	Yes	Yes	Bara Panchmauz	114	
Yes		Yes			c	Yes	Yes	Yes	Yes	Yes	Yes	Yes	Yes	Dakshin Damodarpur	115	
Yes	Yes	a			c	Yes	Yes	Yes	Yes	Yes	Yes	Yes	Yes	Bara Mircha	116	
Yes		a			c	Yes	Yes	Yes	Yes	Yes	Yes	Yes	Yes	Chhota Damodarpur	117	
Yes	Yes	Yes			c	Yes	Yes	c	b	b	Yes	Yes	Yes	Tarapokhar	118	
<b>98</b>	<b>9</b>	<b>8</b>	<b>82</b>	<b>11</b>	<b>0</b>	<b>4</b>	<b>116</b>	<b>81</b>	<b>24</b>	<b>31</b>	<b>76</b>	<b>103</b>	<b>114</b>	<b>116</b>	<b>: Block T O T A L</b>	

Availability of miscellaneous facilities (If amenities available code -Yes is given, If not available within the village , the distance range code viz; a for < 5 Kms, b for 5-10 Kms and c for 10+ kms of nearest place where facility is available is given).													Availability of electricity (Yes/No)			
Serial Number	Name of Village	ASHA (Accredited Social Health Activist)	Community centre with/without TV	Sports Field,	Sports Club / Recreation Centre	Cinema / Video Hall	Public Library	Public Reading Room	Newspaper Supply	Assembly Polling station	Birth & Death Registration Office	Power Supply for Domestic Use (ED)	Power Supply for Agricultural Use (EAG)	Power Supply for Commercial Use (EC)	Power Supply for All Uses (EA)	
1	2	88	89	90	91	92	93	94	95	96	97	98	99	100	101	
81	Binapur	a	Yes	a	a	c	a	Yes	a	Yes	a	Yes	No	No	No	
82	Goabari	a	Yes	a	Yes	c	a	Yes	a	Yes	a	Yes	No	No	No	
83	Mahadevpur	Yes	Yes	a	Yes	c	a	Yes	a	Yes	a	Yes	No	No	No	
84	Jogthora	Yes	Yes	Yes	Yes	Yes	Yes	Yes	Yes	Yes	a	Yes	No	Yes	No	
85	Gaodhuakhurd	Yes	Yes	Yes	Yes	Yes	Yes	Yes	Yes	Yes	a	Yes	No	No	No	
86	Sonapatila	Yes	Yes	b	b	c	b	Yes	b	Yes	b	Yes	No	No	No	
87	Gaodhuakalang	Yes	Yes	b	b	c	b	Yes	b	a	b	Yes	No	No	No	
88	Ghirnigaon	Yes	Yes	Yes	Yes	Yes	a	Yes	Yes	Yes	a	Yes	No	Yes	No	
89	Ghirnigaon Khas	Yes	Yes	Yes	Yes	Yes	Yes	Yes	Yes	Yes	a	Yes	No	Yes	No	
90	Dewanjagir	Yes	Yes	Yes	Yes	Yes	Yes	Yes	Yes	Yes	a	Yes	No	Yes	No	
91	Dograsani	Yes	b	b	b	b	b	Yes	Yes	Yes	b	Yes	No	No	No	
92	Dakshin Jibhakata	Yes	Yes	Yes	Yes	Yes	Yes	Yes	Yes	Yes	Yes	Yes	No	No	No	
93	Andharugachh	Yes	Yes	Yes	Yes	Yes	b	Yes	Yes	Yes	Yes	Yes	No	No	No	
94	Dakshin Jaypura	Yes	Yes	Yes	Yes	Yes	Yes	Yes	Yes	Yes	b	Yes	No	No	No	
95	Purbba Jaypura	b	b	Yes	Yes	b	Yes	Yes	Yes	Yes	b	Yes	No	No	No	
96	Boalmari	Yes	Yes	Yes	Yes	b	b	Yes	b	a	b	Yes	No	No	No	
97	Purbba Jibhakata	Yes	Yes	Yes	Yes	b	b	Yes	b	Yes	b	Yes	No	No	No	
98	Nahargachh	Yes	Yes	Yes	Yes	b	b	Yes	b	a	b	Yes	No	No	No	
99	Nandigachh	Yes	Yes	Yes	b	b	b	Yes	b	Yes	b	Yes	No	No	No	
100	Kapalkunda	Yes	Yes	Yes	Yes	b	b	Yes	b	Yes	b	Yes	No	No	No	
101	Thunthunia	Yes	Yes	Yes	Yes	a	a	a	a	Yes	a	Yes	No	No	No	
102	Babugachh	Yes	Yes	Yes	Yes	b	b	b	b	a	b	Yes	No	No	No	
103	Pitramgachh	Yes	Yes	Yes	Yes	b	b	b	b	a	b	Yes	No	No	No	
104	Nazarpur	Yes	Yes	Yes	Yes	b	b	b	b	a	b	Yes	No	No	No	
105	Dakshin Gorasahid	Yes	Yes	a	a	b	b	b	b	Yes	b	Yes	No	No	No	
106	Madangachh															
107	Chhota Panchmauz	Yes	Yes	Yes	Yes	Yes	Yes	Yes	Yes	a	Yes	Yes	No	No	No	
108	Chhota Dopaharu	a	Yes	Yes	Yes	Yes	a	a	a	Yes	a	Yes	No	No	No	
109	Chhota Mircha	Yes	Yes	Yes	Yes	Yes	a	a	a	a	a	Yes	No	No	No	
110	Damodarkhuri	Yes	Yes	Yes	Yes	Yes	a	a	a	a	a	Yes	No	No	No	
111	Ramkrishnapur	a	Yes	Yes	Yes	Yes	a	a	a	a	a	Yes	No	No	No	
112	Bara Damaodarpur	a	Yes	Yes	Yes	Yes	a	a	a	Yes	a	Yes	No	No	No	
113	Bara Dopaharu	Yes	Yes	Yes	Yes	Yes	a	a	a	Yes	a	Yes	No	No	No	
114	Bara Panchmauz	Yes	Yes	Yes	Yes	Yes	Yes	Yes	Yes	Yes	Yes	Yes	No	No	No	
115	Dakshin Damodarpur	Yes	Yes	Yes	Yes	Yes	Yes	Yes	Yes	Yes	Yes	Yes	No	No	No	
116	Bara Mircha	Yes	Yes	Yes	Yes	Yes	Yes	Yes	Yes	Yes	Yes	Yes	No	No	No	
117	Chhota Damodarpur	Yes	Yes	Yes	Yes	Yes	Yes	Yes	Yes	Yes	Yes	Yes	No	No	No	
118	Tarapokhar	Yes	Yes	Yes	Yes	Yes	Yes	Yes	Yes	Yes	Yes	Yes	No	No	No	
<b>Block T O T A L :</b>		<b>94</b>	<b>110</b>	<b>94</b>	<b>102</b>	<b>63</b>	<b>61</b>	<b>89</b>	<b>83</b>	<b>84</b>	<b>38</b>	<b>116</b>	<b>14</b>	<b>24</b>	<b>11</b>	



Nearest Town		Land Use							
		Area under different types of land use (in hectares rounded up to one decimal place)							
Name	Distance range code i.e. a for < 5 Kms, b for 5-10 Kms and c for 10+ kms .	Forests	Area under Non-agricultural Uses	Barren and Un-cultivable land	Permanent Pastures and Other Grazing Lands	Land Under Miscellaneous Tree Crops etc.	Culturable Waste Land	Name of Village	Serial Number
102	103	104	105	106	107	108	109	2	1
ISLAMPUR	c	0	72.4	0	0	0	13	Binapur	81
ISLAMPUR	c	0	76.8	0	0	0	19.2	Goabari	82
ISLAMPUR	c	0	74.9	0	0	0	18.2	Mahadevpur	83
ISLAMPUR.	c	0	10.1	0	0	0	34.8	Jogthora	84
ISLAMPUR	c	0	11.3	0	0	0	4.9	Gaodhuakhurd	85
ISLAMPUR	c	0	0	0	0	0	17.4	Sonapatila	86
ISLAMPUR	c	0	55.4	0	0	0	21.4	Gaodhuakalang	87
ISLAMPUR	c	0	58.7	0	0	0	0	Ghirnigaon	88
ISLAMPUR	c	0	127.9	0	0	0	22.3	Ghirnigaon Khas	89
ISLAMPUR	c	0	19.4	0	0	0	0	Dewanjagir	90
ISLAMPUR	b	113.7	0	0	0	0	21	Dograsani	91
ISLAMPUR	b	0	139.3	0	0	0	14.9	Dakshin Jibhakata	92
ISLAMPUR	b	0	27.5	0	0	0	14.2	Andharugachh	93
ISLAMPUR	b	0	33.2	0	0	0	13	Dakshin Jaypura	94
ISLAMPUR	c	0	20.6	0	0	0	6.1	Purbba Jaypura	95
ISLAMPUR	b	0	19	0	0	0	8.1	Boalmari	96
ISLAMPUR	b	0	33.2	0	0	0	6.1	Purbba Jibhakata	97
ISLAMPUR	b	0	18.6	0	0	0	0	Nahargachh	98
ISLAMPUR	b	0	19	0	0	0	0	Nandigachh	99
ISLAMPUR	c	0	7.3	0	0	0	4	Kapalkunda	100
ISLAMPUR	c	0	40.9	0	0	0	0	Thunthunia	101
ISLAMPUR	c	0	40.9	0	0	0	0	Babugachh	102
ISLAMPUR	c	0	26.3	0	0	0	0	Pitramgachh	103
ISLAMPUR	c	0	16.6	0	0	0	0	Nazarpur	104
ISLAMPUR	c	0	72	0	0	0	0	Dakshin Gorasahid	105
		0	17	0	0	0	5.3	Madangachh	106
ISLAMPUR	c	0	12.5	0	0	0	6.1	Chhota Panchmauz	107
ISLAMPUR	c	0	16.8	0	0	0	4.4	Chhota Dopaharu	108
ISLAMPUR	c	0	17.4	0	0	0	8.5	Chhota Mircha	109
ISLAMPUR	b	0	42.5	0	0	0	10.5	Damodarkhuri	110
ISLAMPUR	c	0	18.6	0	0	0	6.1	Ramkrishnapur	111
ISLAMPUR	c	0	140.9	0	0	0	23.8	Bara Damaodarpur	112
ISLAMPUR	c	0	56.2	0	0	0	0	Bara Dopaharu	113
ISLAMPUR	c	0	190.6	0	0	0	0	Bara Panchmauz	114
ISLAMPUR	c	0	49	0	0	0	0	Dakshin Damodarpur	115
ISLAMPUR	c	0	54.6	0	0	0	0	Bara Mircha	116
ISLAMPUR	c	0	48.6	0	0	0	0	Chhota Damodarpur	117
ISLAMPUR	c	0	40.5	0	0	0	0	Tarapokhar	118
<b>0</b>	<b>0</b>	<b>296</b>	<b>6421.9</b>	<b>0</b>	<b>0</b>	<b>0</b>	<b>1583.4</b>	<b>: Block T O T A L</b>	

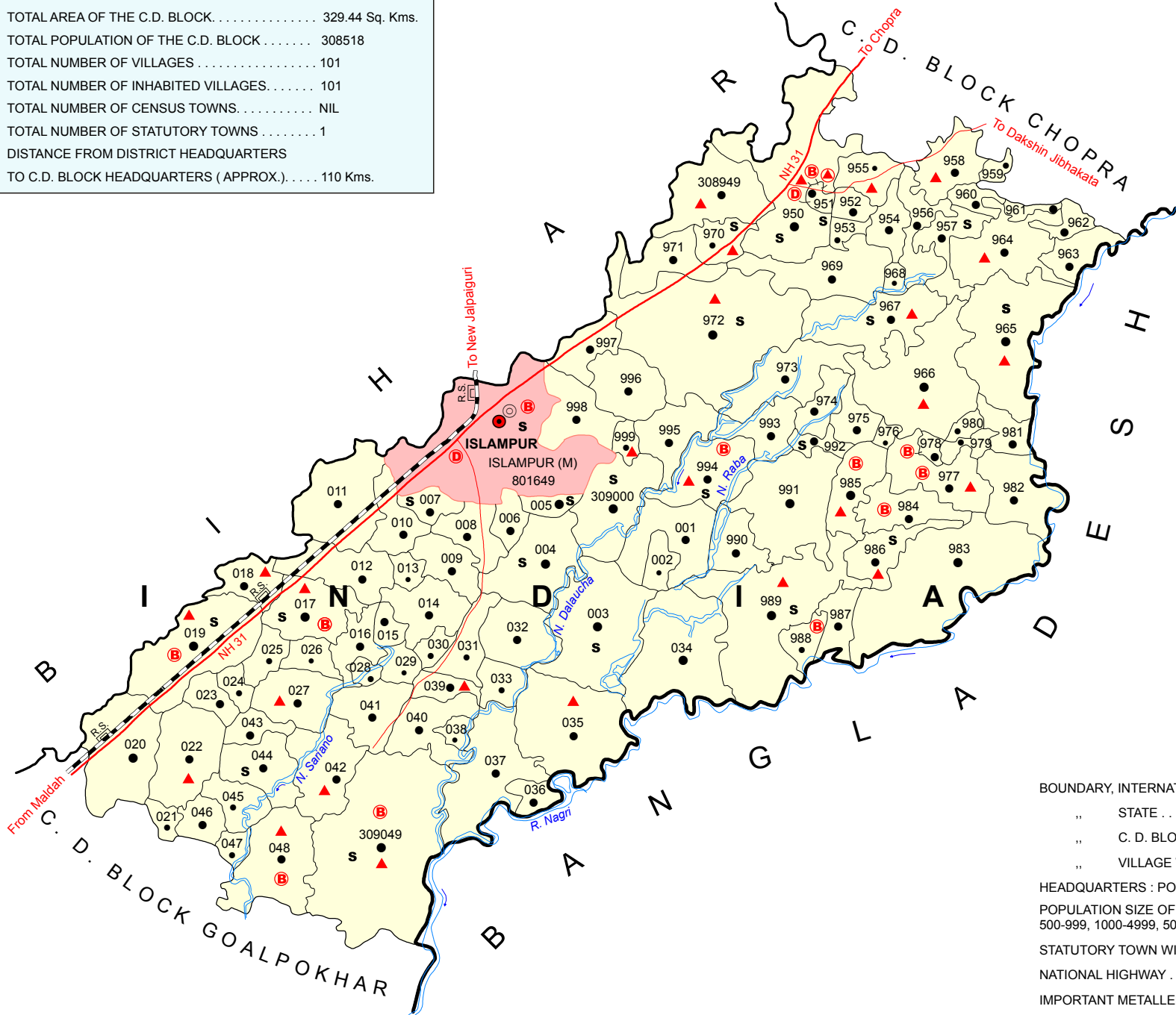
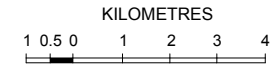
Land Use												
Area under different types of land use (in hectares rounded up to one decimal place)							Area irrigated by source (in hectare)					
Serial Number	Name of Village	Fallow lands other than current fallows	Current Fallows	Net Area Sown	Total Irrigated Land Area	Total Un-irrigated Land Area	Canals ( C )	Wells/Tube-wells(W/TW)	Tanks/Lakes(T/L)	Water Falls(WF)	Others(O)	
1	2	110	111	112	113	114	115	116	117	118	119	
81	Binapur	0	0	108.9	0	108.9	0	0	0	0	0	
82	Goabari	0	0	257.6	0	257.6	0	0	0	0	0	
83	Mahadevpur	0	0	242.8	0	242.8	0	0	0	0	0	
84	Jogthora	0	0	134.8	0	134.8	0	0	0	0	0	
85	Gaodhuakhurd	0	0	47.8	0	47.8	0	0	0	0	0	
86	Sonapatila	0	0	365.4	0	365.4	0	0	0	0	0	
87	Gaodhuakalang	0	0	225	0	225	0	0	0	0	0	
88	Ghirnigaon	0	0	312	0	312	0	0	0	0	0	
89	Ghirnigaon Khas	0	0	973.3	0	973.3	0	0	0	0	0	
90	Dewanjagir	0	0	51.4	0	51.4	0	0	0	0	0	
91	Dograsani	0	0	385.3	0	385.3	0	0	0	0	0	
92	Dakshin Jibhakata	0	0	378.8	0	378.8	0	0	0	0	0	
93	Andharugachh	0	0	89.8	0	89.8	0	0	0	0	0	
94	Dakshin Jaypura	0	0	103.2	0	103.2	0	0	0	0	0	
95	Purbba Jaypura	0	0	62.7	0	62.7	0	0	0	0	0	
96	Boalmari	0	0	55.8	0	55.8	0	0	0	0	0	
97	Purbba Jibhakata	0	0	101.2	0	101.2	0	0	0	0	0	
98	Nahargachh	0	0	83.8	0	83.8	0	0	0	0	0	
99	Nandigachh	0	0	76.9	0	76.9	0	0	0	0	0	
100	Kapalkunda	0	0	36.4	0	36.4	0	0	0	0	0	
101	Thunthunia	0	0	291	0	291	0	0	0	0	0	
102	Babugachh	0	0	147.3	0	147.3	0	0	0	0	0	
103	Pitramgachh	0	0	140	0	140	0	0	0	0	0	
104	Nazarpur	0	0	56.6	0	56.6	0	0	0	0	0	
105	Dakshin Gorasahid	0	0	167.1	0	167.1	0	0	0	0	0	
106	Madangachh	0	0	57.1	0	57.1	0	0	0	0	0	
107	Chhota Panchmauz	0	0	62.7	0	62.7	0	0	0	0	0	
108	Chhota Dopaharu	0	0	44.1	0	44.1	0	0	0	0	0	
109	Chhota Mircha	0	0	69.2	0	69.2	0	0	0	0	0	
110	Damodarkhuri	0	0	191.4	0	191.4	0	0	0	0	0	
111	Ramkrishnapur	0	0	96.7	0	96.7	0	0	0	0	0	
112	Bara Damaodarpur	0	0	453.3	0	453.3	0	0	0	0	0	
113	Bara Dopaharu	0	0	232.7	0	232.7	0	0	0	0	0	
114	Bara Panchmauz	0	0	506.3	0	506.3	0	0	0	0	0	
115	Dakshin Damodarpur	0	0	84.5	0	84.5	0	0	0	0	0	
116	Bara Mircha	0	0	189	0	189	0	0	0	0	0	
117	Chhota Damodarpur	0	0	75.7	0	75.7	0	0	0	0	0	
118	Tarapokhar	0	0	92.7	0	92.7	0	0	0	0	0	
<b>Block T O T A L :</b>		<b>0</b>	<b>0</b>	<b>29492</b>	<b>3275.5</b>	<b>26216</b>	<b>30.5</b>	<b>1805.8</b>	<b>416</b>	<b>165</b>		

Name of three most important commodities manufactured			Name of Village	Serial Number
First	Second	Third		
120	121	122	2	1
			Binapur	81
			Goabari	82
			Mahadevpur	83
			Jogthora	84
			Gaodhuakhurd	85
			Sonapatila	86
			Gaodhuakalang	87
			Ghirnigaon	88
			Ghirnigaon Khas	89
			Dewanjagir	90
			Dograsani	91
			Dakshin Jibhakata	92
			Andharugachh	93
			Dakshin Jaypura	94
			Purbba Jaypura	95
			Boalmari	96
			Purbba Jibhakata	97
			Nahargachh	98
			Nandigachh	99
			Kapalkunda	100
			Thunthunia	101
			Babugachh	102
			Pitramgachh	103
			Nazarpur	104
			Dakshin Gorasahid	105
			Madangachh	106
			Chhota Panchmauz	107
			Chhota Dopaharu	108
			Chhota Mircha	109
			Damodarkhuri	110
			Ramkrishnapur	111
			Bara Damaodarpur	112
			Bara Dopaharu	113
			Bara Panchmauz	114
			Dakshin Damodarpur	115
			Bara Mircha	116
			Chhota Damodarpur	117
			Tarapokhar	118
			<b>: Block T O T A L</b>	



TOTAL AREA OF THE C.D. BLOCK . . . . . 329.44 Sq. Kms.  
 TOTAL POPULATION OF THE C.D. BLOCK . . . . . 308518  
 TOTAL NUMBER OF VILLAGES . . . . . 101  
 TOTAL NUMBER OF INHABITED VILLAGES . . . . . 101  
 TOTAL NUMBER OF CENSUS TOWNS . . . . . NIL  
 TOTAL NUMBER OF STATUTORY TOWNS . . . . . 1  
 DISTANCE FROM DISTRICT HEADQUARTERS  
 TO C.D. BLOCK HEADQUARTERS ( APPROX. ) . . . . . 110 Kms.

WEST BENGAL  
**C. D. BLOCK ISLAMPUR**  
 DISTRICT UTTAR DINAJPUR



- HIGH SCHOOL / INTER COLLEGE . . . . . **S**
- BANK . . . . . **B**
- DISPENSARY . . . . . **D**
- PRIMARY HEALTH CENTRE . . . . . **A**
- OTHER MEDICAL SERVICES . . . . . **▲**

C. D. Block Islampur excludes all statutory towns.

- BOUNDARY, INTERNATIONAL . . . . .
- „ STATE . . . . .
- „ C. D. BLOCK . . . . .
- „ VILLAGE WITH MDDS CODE . . . . .
- HEADQUARTERS : POLICE STATION, C.D. BLOCK . . . . .
- POPULATION SIZE OF VILLAGES : 200-499, 500-999, 1000-4999, 5000 AND ABOVE . . . . .
- STATUTORY TOWN WITH MDDS CODE . . . . .
- NATIONAL HIGHWAY . . . . .
- IMPORTANT METALLED ROADS . . . . .
- RAILWAY LINE WITH STATION, BROAD GAUGE . . . . .
- RIVER AND STREAM . . . . .



### Alphabetical List of Villages

Name of the CD Block : Islampur

CD Block Code (2011) : 0039

Sl. No.	Name of the Village	PLCN 2001	MDDS PLCN 2011
1	2	3	4
1	Agdimti	00282200	308985
2	Agurasia	00285300	309016
3	Aliganj	00284800	309011
4	Alipur	00285800	309021
5	Amalijhari	00287600	309039
6	Bairjhari	00279800	308961
7	Baniani Kismat	00283000	308993
8	Barakhanti	00282000	308983
9	Barhat (P)	00284400	309007
10	Benikandar	00287400	309037
11	Benikandar Alias Satvita	00287300	309036
12	Benikaner Alias Rahatpur	00286900	309032
13	Bhagmahima	00281700	308980
14	Bhangamali	00281600	308979
15	Bhelagachhi	00287200	309035
16	Bhojpur	00282600	308989
17	Bijekhor	00286800	309031
18	Birnakundi	00287100	309034
19	Birsinggachh	00279600	308959
20	Bolhanja	00283500	308998
21	Chapasar	00283300	308996
22	Chaprajhar (P)	00284200	309005
23	Chaurbhita	00280500	308968
24	Chhatish	00284900	309012
25	Chhota Khanti	00282500	308988
26	Chhota Sapnikla	00279700	308960
27	Dakshin Kadamgachhi	00282100	308984
28	Dakshin Khojagaon	00279200	308955
29	Dakshin Thuthipakar	00286200	309025
30	Daribhir	00287700	309040
31	Daulatpur	00288200	309045
32	Dhantola	00285600	309019
33	Dholigaon	00279900	308962
34	Dohaso	00280900	308972
35	Dumrulla	00284500	309008
36	Durgapur	00283800	309001
37	Gadiatol	00281500	308978
38	Gaisal	00285700	309020
39	Gangamaila	00287500	309038
40	Garnabari	00286300	309026

### Alphabetical List of Villages

Name of the CD Block : Islampur

CD Block Code (2011) : 0039

Sl. No.	Name of the Village	PLCN 2001	MDDS PLCN 2011
1	2	3	4
41	Ghoramara	00284300	309006
42	Girnabari	00282400	308987
43	Goalgachh	00281800	308981
44	Gobindapur	00281100	308974
45	Gunabari	00288600	309049
46	Gunjaria	00285500	309018
47	Ilubari	00283400	308997
48	Jagatagaon	00284000	309003
49	Jhargaon	00282300	308986
50	Kachna	00285900	309022
51	Kadigaon	00286600	309029
52	Kalanagin	00288500	309048
53	Kalugachh	00278900	308952
54	Kalughat	00280000	308963
55	Kamlagaon	00280100	308964
56	Khabargaon	00284100	309004
57	Kuargaon	00280400	308967
58	Kuchila	00280300	308966
59	Kulthar	00280800	308971
60	Kunargaon	00287800	309041
61	Kundargaon	00287900	309042
62	Kurhila	00283900	309002
63	Kutumposa	00284600	309009
64	Latmasid	00279300	308956
65	Madaripur	00280700	308970
66	Manikpur	00278600	308949
67	Maruagaon	00286400	309027
68	Masid Kismat	00279100	308954
69	Masidkhas	00280600	308969
70	Matikunda	00283100	308994
71	Nachankula	00283200	308995
72	Nandoi	00281900	308982
73	Narayanpur	00285200	309015
74	Nondola Rokhoa	00281200	308975
75	Ojhapokhar	00288300	309046
76	Panchdimti	00282800	308991
77	Panditpota	00285100	309014
78	Paschim Gomadighi	00281300	308976
79	Paschim Mankadanga	00286000	309023
80	Paschim Pachhurasia	00285400	309017



### Alphabetical List of Villages

Name of the CD Block : Islampur

CD Block Code (2011) : 0039

Sl. No.	Name of the Village	PLCN 2001	MDDS PLCN 2011
1	2	3	4
81	Phulbari	00283700	309000
82	Phulhar	00286700	309030
83	Phulhara	00278700	308950
84	Pothia	00281400	308977
85	Purba Mankadanga	00286100	309024
86	Purba Panchurasia	00286500	309028
87	Purbba Gomaidighi	00280200	308965
88	Ramganj	00278800	308951
89	Rampur	00288100	309044
90	Rohia	00288000	309043
91	Sabudanga	00288400	309047
92	Sahatpur	00287000	309033
93	Samsergaon	00285000	309013
94	Sanpnikla	00279500	308958
95	Sialtor Taranjanbari	00284700	309010
96	Tangipokar	00282900	308992
97	Tarabari	00282700	308990
98	Topamari	00281000	308973
99	Uttar Kadamgachh	00279400	308957
100	Uttar Khojagaon	00279000	308953
101	Uttar Tuthipakar	00283600	308999

Census of India 2011  
Amenities and Land use

Serial Number	Name of Village	Location code no.	Total area of the village ( in hectares rounded up to one decimal place)	Total population ( 2011 census )	Number of households (2011 census)	Number of educational amenities available in village, the distance range code viz; a for 0-5 kms, b for 5-10 kms, c for 10+ kms of nearest place where facility is available							
						Pre-Primary school (PP)	Primary school (P)	Middle school (M)	Secondary School (S)	Senior Secondary school (SS)	Degree college of arts, science & commerce (ASC)	Engineering college(EC)	Medical college (MC)
1	2	3	4	5	6	7	8	9	10	11	12	13	14

Name of District:-Uttar Dinajpur

Name of CD Block:-Islampur

119	Manikpur	308949	507.9	3980	705	3	3	1	a	b	c	c	c
120	Phulhara	308950	1084.6	11113	2126	7	7	1	1	b	c	c	c
121	Ramganj	308951	44.9	4660	957	3	2	1	1	1	c	c	c
122	Kalugachh	308952	90.6	1960	353	2	2	a	a	a	c	c	c
123	Uttar Khojagaon	308953	191.4	930	168	1	1	a	a	a	c	c	c
124	Masid Kismat	308954	160.7	2660	480	a	a	a	a	a	c	c	c
125	Dakshin Khojagaon	308955	66.8	457	75	1	1	a	a	a	c	c	c
126	Latmasid	308956	252.5	2443	439	1	1	a	a	a	c	c	c
127	Uttar Kadamgachh	308957	234.3	2623	468	1	1	1	1	b	c	c	c
128	Sanpnikla	308958	287.7	1469	296	1	1	a	a	a	c	c	c
129	Birsinggachh	308959	54.6	592	110	1	1	b	b	b	c	c	c
130	Chhota Sapnikla	308960	91.9	1491	259	1	1	a	a	a	c	c	c
131	Bairjhari	308961	38	1184	205	2	2	1	b	b	c	c	c
132	Dholigaon	308962	104.4	1447	267	1	1	b	b	c	c	c	c
133	Kalughat	308963	229.4	1986	333	2	1	b	c	c	c	c	c
134	Kamlagaon	308964	483.6	4316	781	2	2	1	b	c	c	c	c
135	Purbba Gomaidighi	308965	823.1	11982	2069	6	5	1	1	c	c	c	c
136	Kuchila	308966	842.6	9549	1625	6	5	a	c	c	c	c	c
137	Kuargaon	308967	533	3853	766	2	2	1	1	1	c	c	c
138	Chaurbhita	308968	49.8	205	41	2	2	a	a	a	c	c	c
139	Masidkhas	308969	480.4	2808	547	3	3	a	a	a	c	c	c
140	Madaripur	308970	157	970	189	1	1	1	1	b	b	c	c
141	Kulthar	308971	317.7	2589	500	2	2	b	a	b	c	c	c
142	Dohaso	308972	1560.9	13323	2635	7	7	1	1	1	c	c	c
143	Topamari	308973	415.2	1051	217	2	1	b	a	a	b	c	c
144	Gobindapur	308974	174.8	1110	204	4	4	2	a	b	b	c	c
145	Nondola Rokhoa	308975	133.1	1429	269	1	1	c	a	a	c	c	c
146	Paschim Gomadighi	308976	51.4	215	35	b	a	c	a	b	c	c	c
147	Pothia	308977	379.2	3108	579	2	2	a	a	a	c	c	c
148	Gadiatol	308978	49.4	1327	258	1	1	a	a	a	c	c	c
149	Bhangamali	308979	76.9	776	129	2	2	a	a	a	c	c	c
150	Bhagamahima	308980	61.1	515	98	1	1	a	a	a	c	c	c
151	Goalgachh	308981	161.5	1440	258	1	1	b	a	b	c	c	c
152	Nandoi	308982	401.4	2790	535	2	2	b	b	b	c	c	c
153	Barakhanti	308983	1219.3	9617	1880	6	6	a	a	a	c	c	c
154	Dakshin Kadamgachhi	308984	269.9	1921	382	2	2	a	a	a	c	c	c
155	Agdimti	308985	282.9	5168	950	2	1	a	a	a	c	c	c
156	Jhargaon	308986	226.2	2008	396	1	1	1	1	1	c	c	c
157	Girnabari	308987	169.5	1097	214	1	1	a	a	a	c	c	c
158	Chhota Khanti	308988	117.4	969	191	1	1	a	a	a	c	c	c

- Village Directory

(As in 2009)

le. (If not available within the : < 5 Kms, b for 5-10 Kms and c cility is available is given).										Number of Medical Amenities available. (If not available within the village , the distance range code viz; a for < 5 Kms, b for 5-10 Kms and c for 10+ kms of nearest place where facility is available is given).										Name of Village	Serial Number
Management institute (MI)	Polytechnic (Pt)	Vocational training school /ITI	Non-formal training centre (NFTC)	Special school for disabled (SSD)	Others (specify)	Community health centre (CHC)	Primary health centre (PHC)	Primary health sub centre (PHS)	Maternity and child welfare centre (MCW)	T.B. clinic (TBC)	Hospital-allopathic (HA)	Hospital-alternative medicine (HO)	Dispensary (D)	Veterinary hospital (VH)	Mobile health clinic (MHC)	Family welfare centre (FWC)					
15	16	17	18	19	20	21	22	23	24	25	26	27	28	29	30	31	2	1			

Location CodeNo:-330

Location CodeNo:-0039

c	c	c	c	c	c	b	1	b	c	b	b	b	b	b	b	b	Manikpur	119
c	c	c	c	c	c	b	b	1	b	c	c	c	b	b	c	c	Phulhara	120
c	c	c	c	c	c	c	1	1	1	1	1	1	1	c	c	1	Ramganj	121
c	c	c	c	c	c	a	a	a	a	a	a	a	a	c	c	a	Kalugachh	122
c	c	c	c	c	c	c	a	a	a	a	a	a	a	c	c	a	Uttar Khojagaon	123
c	c	c	c	c	c	c	a	a	a	a	a	a	a	c	c	a	Masid Kismat	124
c	c	c	c	c	c	c	a	1	a	1	a	a	a	c	c	a	Dakshin Khojagaon	125
c	c	c	c	c	c	c	a	b	a	a	a	a	a	c	c	a	Latmasid	126
c	c	c	c	c	c	c	b	a	b	a	b	b	b	c	c	b	Uttar Kadamgachh	127
c	c	c	c	c	c	c	a	1	a	1	a	a	a	c	c	a	Sanpnikla	128
c	c	c	c	c	c	c	b	a	b	a	b	b	b	c	c	b	Birsingachh	129
c	c	c	c	c	c	c	a	a	a	a	a	a	a	c	c	a	Chhota Sapnikla	130
c	c	c	b	c	1	c	a	a	b	a	a	b	b	c	c	b	Bairjhari	131
c	c	c	b	c	c	c	b	a	b	b	a	b	b	c	c	b	Dholigaon	132
c	c	c	b	c	c	c	b	a	b	b	a	b	b	c	c	b	Kalughat	133
c	c	c	b	c	3	c	b	1	b	b	a	b	b	c	c	b	Kamlagaon	134
c	c	c	b	c	3	c	b	1	b	b	a	b	b	c	c	b	Purbba Gomaidighi	135
c	c	c	b	c	3	c	b	1	b	b	b	b	b	c	c	b	Kuchila	136
c	c	c	c	c	b	b	1	c	c	c	c	c	c	b	c	c	Kuargaon	137
c	c	c	c	c	a	a	a	a	a	a	a	a	a	c	c	a	Chaurbhita	138
c	c	c	c	c	b	b	b	b	b	b	b	b	b	c	c	b	Masidkhas	139
c	c	c	b	c	b	b	1	b	b	b	b	b	b	b	b	b	Madaripur	140
c	c	c	c	c	b	b	a	c	b	c	b	c	b	c	c	c	Kulthar	141
c	c	c	c	c	b	c	1	c	c	c	b	c	c	c	c	c	Dohaso	142
c	c	c	b	c	c	b	c	b	c	b	b	a	b	b	b	b	Topamari	143
c	c	c	c	b	a	b	a	b	b	b	b	a	b	c	b	b	Gobindapur	144
c	c	c	c	c	a	b	a	b	c	c	c	a	c	c	c	c	Nondola Rokhoa	145
c	c	c	b	c	1	b	b	a	c	c	b	c	b	c	c	c	Paschim Gomadighi	146
c	c	c	b	c	c	b	1	c	c	b	c	c	c	c	c	c	Pothia	147
c	c	c	c	c	c	b	a	c	c	c	c	c	c	c	c	c	Gadiatol	148
c	c	c	c	c	c	b	a	a	c	c	c	c	c	c	c	c	Bhangamali	149
c	c	c	c	c	c	c	c	a	c	c	c	c	c	c	c	c	Bhagmahima	150
c	c	c	c	c	1	c	b	a	c	c	b	c	c	c	c	c	Goalgachh	151
c	c	c	c	c	c	c	b	a	c	c	b	c	c	c	c	c	Nandoi	152
c	c	c	c	c	c	c	c	a	a	c	c	c	c	c	c	c	Barakhanti	153
c	c	c	c	c	c	c	b	a	c	c	c	c	c	c	c	c	Dakshin Kadamgachhi	154
c	c	c	c	c	c	c	b	1	1	c	c	c	c	c	c	c	Agdimti	155
c	c	c	c	c	c	c	c	1	1	c	c	c	c	c	c	c	Jhargaon	156
c	c	c	c	c	c	c	c	a	c	c	c	c	c	c	c	c	Girnabari	157
c	c	c	c	c	c	c	c	a	c	c	c	c	c	c	c	c	Chhota Khanti	158

Serial Number	Name of Village	Number of Non-Government Medical Amenities available.							Availability of drinking water - Yes / No							
		Charitable non Govt. hospital/Nursing home.	Medical practitioner with MBBS Degree	Medical practitioner with other degree	Medical practitioner with no degree	Traditional practitioner and faith healer .	Medicine Shop	Others	Tap water (Treated/Untreated)	Well water (Covered / Uncovered well)	Hand Pump	Tube wells / Bore well	Spring	River / Canal	Tank / Pond / Lake	Others
1	2	32	33	34	35	36	37	38	39	40	41	42	43	44	45	46

119	Manikpur	0	0	0	1	1	0	0	No	Yes	Yes	Yes	No	No	Yes	Yes
120	Phulhara	0	0	0	0	0	1	0	No	No	Yes	Yes	No	No	Yes	Yes
121	Ramganj	0	0	0	4	0	34	4	Yes	Yes	Yes	Yes	No	Yes	Yes	No
122	Kalugachh	0	0	0	0	0	0	0	No	No	Yes	No	No	No	No	No
123	Uttar Khojagaon	0	0	0	0	0	0	0	No	No	Yes	No	No	Yes	No	No
124	Masid Kismat	0	0	0	0	0	0	0	No	No	Yes	No	No	No	No	No
125	Dakshin Khojagaon	0	0	0	0	0	0	0	No	No	Yes	Yes	No	No	No	No
126	Latmasid	0	0	0	0	0	0	0	No	No	Yes	No	No	No	No	No
127	Uttar Kadamgachh	0	0	0	0	0	0	0	No	No	Yes	No	No	No	Yes	No
128	Sanpnikla	0	0	0	0	0	0	0	No	No	Yes	No	No	Yes	Yes	No
129	Birsinggachh	0	0	0	0	0	0	0	No	No	Yes	No	No	Yes	No	No
130	Chhota Sapnikla	0	0	0	0	0	0	0	No	No	Yes	No	No	No	Yes	No
131	Bairjhari	0	0	0	0	0	0	0	No	Yes	Yes	Yes	No	No	Yes	No
132	Dholigaon	0	0	0	0	0	1	0	Yes	No	Yes	Yes	No	Yes	No	No
133	Kalughat	0	0	0	0	0	0	0	No	No	Yes	Yes	No	No	Yes	No
134	Kamlagaon	0	0	0	0	0	0	0	No	No	Yes	Yes	No	No	No	No
135	Purbba Gomaidighi	0	0	0	0	0	1	0	No	Yes	Yes	Yes	No	No	No	No
136	Kuchila	0	0	0	0	0	0	0	No	No	Yes	Yes	No	No	No	No
137	Kuargaon	0	0	0	0	0	0	0	No	No	Yes	Yes	No	Yes	Yes	No
138	Chaurbhita	0	0	0	0	0	0	0	No	Yes	Yes	No	No	No	No	No
139	Masidkhas	0	0	0	0	0	0	0	No	No	Yes	No	No	No	Yes	No
140	Madaripur	0	0	0	1	1	1	0	No	Yes	Yes	Yes	No	No	Yes	No
141	Kulthar	0	0	0	0	0	0	0	No	Yes	No	Yes	No	No	Yes	No
142	Dohaso	0	0	0	0	0	0	0	No	Yes	Yes	Yes	No	Yes	Yes	No
143	Topamari	0	0	0	1	0	0	4	No	Yes	Yes	Yes	No	Yes	Yes	No
144	Gobindapur	0	0	0	0	0	0	1	No	No	Yes	Yes	No	No	Yes	No
145	Nondola Rokhoa	0	0	0	0	0	0	0	No	No	Yes	Yes	No	No	Yes	No
146	Paschim Gomadighi	0	0	0	0	0	0	0	No	Yes	Yes	Yes	No	No	No	No
147	Pothia	0	0	0	0	2	0	0	No	No	Yes	No	No	No	No	No
148	Gadiatol	0	0	0	1	1	0	0	No	No	Yes	No	No	No	No	No
149	Bhangamali	0	0	0	2	1	0	0	No	No	No	Yes	No	No	No	No
150	Bhagamahima	0	0	1	0	1	0	0	No	Yes	Yes	Yes	No	No	Yes	No
151	Goalgachh	0	0	0	0	0	0	0	No	Yes	Yes	Yes	No	No	Yes	No
152	Nandoi	0	0	0	0	0	0	0	No	Yes	Yes	Yes	No	No	Yes	No
153	Barakhanti	0	0	3	5	3	8	0	No	No	Yes	Yes	No	No	No	No
154	Dakshin Kadamgachhi	0	0	2	1	1	0	0	No	No	No	Yes	No	No	No	No
155	Agdimti	0	0	3	5	0	5	0	No	No	Yes	No	No	No	No	No
156	Jhargaon	0	0	4	4	2	5	0	No	No	Yes	No	No	No	No	No
157	Girnabari	0	0	0	1	1	0	0	No	No	Yes	No	No	No	No	No
158	Chhota Khanti	0	0	0	2	0	0	0	No	No	Yes	No	No	No	No	No

Availability of toilet & others Yes / No				Communication and transport facilities (If amenities available code -Yes is given except for Village Pin Code ,If not available within the village , the distance range code viz; a for < 5 Kms, b for 5-10 Kms and c for 10+ kms of nearest place where facility is available is given).								
Community toilet including bath.	Community toilet excluding bath.	Rural sanitary mart or sanitary hardware outlet available near the village.	Community bio- gas or recycle of waste for productive use.	Post office(PO)	Sub post office (SPO)	Post & Telegraph office (P&TO)	Village Pin Code	Telephones (Land lines)	Public call office (PCO)	Mobile phone coverage	Name of Village	Serial Number
47	48	49	50	51	52	53	54	55	56	57	2	1

No	No	Yes	No	b	b	b	733207	a	b	a	Manikpur	119
No	No	No	No	b	b	b	733207	Yes	Yes	Yes	Phulhara	120
No	No	No	No	Yes		c	733207	Yes	Yes	Yes	Ranganj	121
No	No	No	No	a	a	c	733207	a	a	Yes	Kalugachh	122
No	No	No	No	a		c	733207	a	a	Yes	Uttar Khojagaon	123
No	No	No	No	a		c	733207	a	a	Yes	Masid Kismat	124
No	No	No	No	a		c	733207	a	a	Yes	Dakshin Khojagaon	125
No	No	No	No	a		c	733207	a	a	Yes	Latmasid	126
No	No	No	No	b	b	c	733207	b	b	Yes	Uttar Kadamgachh	127
No	No	No	No	a		c	733207	a	a	Yes	Sanpnikla	128
No	No	No	No	b		c	733207	b	b	b	Birsingachh	129
No	No	No	No	a		c	733207	a	a	Yes	Chhota Sapnikla	130
No	No	No	No	a	b	c	733202	b	b	Yes	Bairjhari	131
No	Yes	No	No	c	b	c	733207	b	b	Yes	Dholigaon	132
No	No	No	No	a	b	c	733207	b	b	Yes	Kalughat	133
No	No	No	No	c	b	c	733207	b	b	Yes	Kamlagaon	134
No	No	No	No	a	a	c	733207	b	b	Yes	Purbba Gomaidighi	135
No	No	No	No	b	Yes	c	733207	c	b	Yes	Kuchila	136
No	No	No	No	a	a	c	733202	Yes	Yes	Yes	Kuargaon	137
No	No	No	No	a	a	c	733207	a	a	Yes	Chaurbhita	138
No	No	No	No	b	b	c	733207	b	b	a	Masidkhas	139
No	No	No	No	b	a	b	733207	b	b	b	Madaripur	140
No	No	No	No	b	a	b	733202	a	a	Yes	Kulthar	141
No	No	No	No	b	a	c	733202	a	a	Yes	Dohaso	142
No	No	No	No	b	a	b	733202	b	a	Yes	Topamari	143
No	No	Yes	No	b	Yes	b	733202	a	a	Yes	Gobindapur	144
No	No	No	No	c	a	c	733202	a	a	Yes	Nondola Rokhoa	145
No	No	No	No	c	a	c	733207	b	b	Yes	Paschim Gomadighi	146
No	No	No	No	c	a	c	733202	c	Yes	Yes	Pothia	147
No	No	No	No	c	a	c	733210	b	Yes	Yes	Gadiatol	148
No	No	No	No	c	a	c	733202	c	b	Yes	Bhangamali	149
No	No	No	No	c	a	c	733202	c	a	c	Bhagmahima	150
No	No	No	No	c	a	c	733202	c	c	Yes	Goalgachh	151
No	No	No	No	c	b	c	733202	c	c	Yes	Nandoi	152
No	No	No	No	c	a	c	733202	c	a	a	Barakhanti	153
No	No	No	No	c	a	c	733207	c	Yes	Yes	Dakshin Kadamgachhi	154
No	No	No	No	c	a	c	733202	b	Yes	Yes	Agdimti	155
No	No	No	No	c	Yes	c	733202	c	a	a	Jhargaon	156
No	No	No	No	c	a	c	733202	c	a	Yes	Girnabari	157
No	No	No	No	c	a	c	733202	c	a	a	Chhota Khanti	158

Communication and transport facilities (If amenities available code -Yes is given except for Village Pin Code ,If not available within the village , the distance range code												Village connected to highway (If amenities available code village , the distance range code and c for 10+ kms of nearest				
Serial Number	Name of Village	Internet cafes/ Common service centre (CSC)	Private courier facility	Bus service (Public & Private)	Railway stations	Auto/Modified Autos	Taxis and Vans	Tractors	Cycle-pulled rickshaws(Manual & Machine driven)	Carts driven by animals	Sea /River ferry service	Connected to national highway(NH)	Connected to state highway(SH)	Connected to major district road (MDR)	Connected to others district road	Pucca roads
1	2	58	59	60	61	62	63	64	65	66	67	68	69	70	71	72

119	Manikpur	a	b	a	c	b	a	b	a	a	c	Yes	a	a	a	a
120	Phulhara	a	b	a	c	b	a	a	Yes	Yes	c	Yes	a	a	a	a
121	Ramganj	Yes	Yes	Yes	c	Yes	Yes	Yes	Yes	Yes	c				Yes	Yes
122	Kalugachh	a	c	b	c	a	a	a	Yes	c	c	a	a		a	Yes
123	Uttar Khojagaon	a	a	a	c	a	a	a	Yes	c	c	a	a		Yes	Yes
124	Masid Kismat	a	a	a	c	a	a	a	a	c	c	a	a			a
125	Dakshin Khojagaon	a	a	a	c	a	a	Yes	Yes	Yes	c	a	a	a	Yes	a
126	Latmasid	a	a	a	c	a	a	a	a	c	c	b	b	a	a	a
127	Uttar Kadamgachh	a	b	b	c	b	b	Yes	Yes	b	c	b	b	a	a	a
128	Sanpnikla	a	a	a	c	a	a	a	Yes	c	c	a	a	a	Yes	Yes
129	Birsinggachh	a	b	b	c	b	b	b	Yes	Yes	c	b	b		Yes	Yes
130	Chhota Sapanikla	a	a	a	c	a	a	a	Yes	a	c	b	b		Yes	Yes
131	Bairjhari	a	c	Yes	c	b	Yes	c	Yes	c	c	b		a	a	Yes
132	Dholigaon	a	c	Yes	c	b	Yes	c	Yes	b	c	b		a	Yes	Yes
133	Kalughat	a	c	a	c	b	Yes	c	Yes	Yes	c	b		a	a	a
134	Kamlagaon	a	c	a	c	b	Yes	b	Yes	Yes	c	b		a	a	Yes
135	Purbba Gomaidighi	a	c	b	c	c	b	a	Yes	Yes	c	b	b		a	Yes
136	Kuchila	a	c	b	c	b	b	a	Yes	Yes	c	b			b	a
137	Kuargaon	a	c	a	c	c	c	Yes	Yes	Yes	c	c	c	b	b	Yes
138	Chaurbhita	a	a	a	c	a	a	a	Yes	c	c	b	b	a	a	a
139	Masidkhas	a	b	b	c	b	b	b	Yes	Yes	c	b	b	a	Yes	b
140	Madaripur	a	b	a	b	b	a	b	a	a	c	Yes	a	a	a	a
141	Kulthar	a	b	a	c	b	a	a	a	a	c	Yes	a	a	a	a
142	Dohaso	a	b	a	c	b	Yes	a	a	a	c	a	a	a	a	a
143	Topamari	a	b	b	c	Yes	Yes	Yes	Yes	Yes	c	b	b		b	Yes
144	Gobindapur	a	b	b	b	b	Yes	a	a	Yes	c	b	b		a	Yes
145	Nondola Rokhoa	a	c	c	c	c	Yes	c	a	Yes	c	c	c	a	a	a
146	Paschim Gomadighi	a	c	b	c	c	b	b	Yes	Yes	c	c	b		b	Yes
147	Pothia	a	c	c	c	c	Yes	Yes	Yes	Yes	c	c			c	a
148	Gadiatol	a	c	c	c	c	Yes	Yes	Yes	Yes	c	c			c	a
149	Bhangamali	a	c	c	c	c	Yes	Yes	Yes	Yes	c	c		b	a	a
150	Bhagamahima	a	c	c	c	c	Yes	Yes	Yes	Yes	c	c		a	Yes	a
151	Goalgachh	a	c	c	c	c	c	a	Yes	Yes	c	c	b		a	Yes
152	Nandoi	a	c	c	c	c	c	b	Yes	Yes	c	c	b	a	a	a
153	Barakhanti	a	c	c	c	c	a	a	a	a	c	c	a	a	a	a
154	Dakshin Kadamgachhi	a	c	c	c	c	Yes	Yes	Yes	Yes	c	c			c	b
155	Agdimti	a	c	c	c	c	Yes	Yes	Yes	Yes	c	c			c	a
156	Jhargaon	a	c	c	c	c	Yes	Yes	Yes	Yes	c	c			c	a
157	Girnabari	a	c	c	c	c	Yes	Yes	Yes	Yes	c	c	a	a	a	a
158	Chhota Khanti	a	c	c	c	c	Yes	Yes	Yes	Yes	c	c	b	b	a	a

ys,village roads, banks & credit societies  
 :-Yes is given, If not available within the  
 code viz; a for <5 Kms, b for 5-10 Kms  
 place where facility is available is given).

Availability of miscellaneous facilities (If amenities available code -Yes is given, If not  
 available within the village , the distance range code viz; a for < 5 Kms, b for 5-10 Kms  
 and c for 10+ kms of nearest place where facility is available is given).

73	74	75	76	77	78	79	80	81	82	83	84	85	86	87	Name of Village	Serial Number
Kutchcha roads	Water bounded macadam(WBM) roads	Navigable waterway (river/canal)(NW)	Footpaths (FP)	Commercial & Co-operative Banks	ATM	Agricultural Credit Societies	Self-Help Group (SHG)	Public distribution system (PDS) shop	Mandis / Regular market	Weekly Haat	Agricultural marketing society	Integrated Child Development Scheme (Nutritional Centres)	Anganwadi Centre (Nutritional Centres)	Others (Nutritional Centres)		1

a	a	b	a	b	b	c	Yes	a	c	a	a	Yes	a	Yes	Manikpur	119
a	a	a	Yes	b	c	b	Yes	Yes	c	a	b	b	Yes	Yes	Phulhara	120
Yes	Yes	Yes	Yes	Yes	c	c	Yes	Yes	Yes	a	Yes	Yes	Yes	Yes	Ramganj	121
a	Yes	Yes	Yes	a	c	c	Yes	a	c	a	a	Yes	Yes	Yes	Kalugachh	122
Yes	Yes	Yes	Yes	a	c	c	Yes	a	c	a	a	Yes	Yes	a	Uttar Khojagaon	123
Yes			Yes	a	c	c	Yes	a	c	a	a	Yes	Yes	a	Masid Kismat	124
a	a	a	Yes	a	c	c	Yes	Yes	c	a	a	Yes	Yes	a	Dakshin Khojagaon	125
a	a		Yes	a	c	c	Yes	Yes	c	a	a	Yes	Yes	a	Latmasid	126
a	a	b	a	b	c	c	Yes	Yes	c	b	b	Yes	Yes	b	Uttar Kadamgachh	127
Yes	Yes	Yes	Yes	a	c	c	Yes	Yes	c	a	a	Yes	Yes	a	Sanpnikla	128
Yes	Yes	Yes	Yes	b	c	c	Yes	a	c	b	b	Yes	Yes	b	Birsinggachh	129
Yes	Yes	a	Yes	a	c	c	Yes	Yes	c	a	a	Yes	Yes	a	Chhota Sapnikla	130
a	a	a	a	b	c	c	Yes	a	Yes	b	a	Yes	Yes	b	Bairjhari	131
Yes		b	Yes	b	c	c	Yes	b	Yes	b	c	Yes	Yes	b	Dholigaon	132
a			a	b	c	c	Yes	b	c	b	b	Yes	Yes	b	Kalughat	133
a			a	b	c	c	Yes	b	c	Yes	b	Yes	Yes	b	Kamlagaon	134
a		a	b	c	b		Yes	b	Yes	a	b	Yes	Yes	b	Purbba Gomaidighi	135
a		a	b	c	c		Yes	Yes	c	a	b	Yes	Yes	b	Kuchila	136
Yes	Yes		Yes	b	c	c	Yes	c	Yes	Yes	b	Yes	b	b	Kuargaon	137
a	Yes		a	a	c	c	Yes	Yes	c	a	a	Yes	Yes	a	Chaurbhita	138
Yes	a		Yes	b	c	c	Yes	Yes	c	b	b	Yes	Yes	b	Masidkhas	139
a	a	a	a	a	b	c	Yes	b	c	b	b	a	Yes	Yes	Madaripur	140
a			a	a	b	c	Yes	a	c	a	a	b	Yes	Yes	Kulthar	141
a	c	c	a	a	c	c	Yes	a	c	a	Yes	Yes	Yes	a	Dohaso	142
Yes	c		Yes	b	b	b	Yes	Yes	b	a	b	Yes	Yes	Yes	Topamari	143
Yes	c	c	a	a	b	b	Yes	Yes	c	a	b	b	Yes	Yes	Gobindapur	144
Yes			a	a	c	c	Yes	Yes	Yes	a	a	Yes	Yes	a	Nondola Rokhoa	145
a			a	b	c	c	Yes	a	Yes	Yes	b	Yes	Yes	b	Paschim Gomadighi	146
Yes			a	Yes	c	c	Yes	Yes	c	Yes	b	Yes	Yes	c	Pothia	147
Yes			a	Yes	c	c	Yes	Yes	c	b	b	Yes	Yes	c	Gadiatol	148
Yes	a		a	b	c	c	Yes	a	c	b	c	Yes	Yes	c	Bhangamali	149
a	a		Yes	a	c	c	Yes	a	c	a	c	Yes	Yes	Yes	Bhagmahima	150
a	a		a	c	c	c	Yes	a	c	c	c	Yes	Yes	Yes	Goalgachh	151
a			a	c	c	c	Yes	b	Yes	b	c	Yes	Yes	Yes	Nandoi	152
a		a	Yes	a	c	c	Yes	Yes	c	a	c	Yes	Yes	Yes	Barakhanti	153
Yes			a	Yes	c	c	Yes	Yes	c	a	b	a	a	Yes	Dakshin Kadamgachhi	154
Yes			a	Yes	c	c	Yes	Yes	c	a	b	Yes	Yes	c	Agdimti	155
Yes			a	a	c	c	Yes	b	c	a	c	Yes	Yes	c	Jhargaon	156
Yes			a	a	c	c	Yes	a	c	a	c	Yes	Yes	c	Girnabari	157
Yes			a	Yes	c	c	Yes	Yes	c	a	c	Yes	Yes	a	Chhota Khanti	158

Availability of miscellaneous facilities (If amenities available code -Yes is given, If not available within the village , the distance range code viz; a for < 5 Kms, b for 5-10 Kms and c for 10+ kms of nearest place where facility is available is given).												Availability of electricity (Yes/No)			
Serial Number	Name of Village	ASHA (Accredited Social Health Activist)	Community centre with/without TV	Sports Field,	Sports Club / Recreation Centre	Cinema / Video Hall	Public Library	Public Reading Room	Newspaper Supply	Assembly Polling station	Birth & Death Registration Office	Power Supply for Domestic Use (ED)	Power Supply for Agricultural Use (EAG)	Power Supply for Commercial Use (EC)	Power Supply for All Uses (EA)
1	2	88	89	90	91	92	93	94	95	96	97	98	99	100	101

119	Manikpur	Yes	Yes	a	a	b	a	a	a	Yes	a	Yes	No	No	No
120	Phulhara	Yes	b	b	a	b	a	b	b	Yes	b	Yes	No	No	No
121	Ramganj	Yes	a	Yes	Yes	Yes	Yes	Yes	Yes	Yes	Yes	Yes	Yes	Yes	Yes
122	Kalugachh	a	Yes	a	a	a	a	a	a	Yes	a	Yes	No	No	No
123	Uttar Khojagaon	a	c	a	a	a	a	a	a	Yes	a	Yes	No	No	No
124	Masid Kismat	a	c	a	a	a	a	a	a	Yes	Yes	Yes	No	No	No
125	Dakshin Khojagaon	Yes	c	a	a	a	a	a	a	Yes	a	Yes	Yes	Yes	Yes
126	Latmasid	Yes	c	a	a	a	a	a	a	Yes	a	Yes	No	No	No
127	Uttar Kadamgachh	b	b	b	b	b	b	b	b	Yes	b	Yes	No	No	No
128	Sanpnikla	Yes	c	a	a	a	a	a	a	Yes	a	Yes	No	No	No
129	Birsinggachh	b	c	b	b	b	b	b	b	a	b	Yes	Yes	Yes	Yes
130	Chhota Sapnikla	a	a	a	a	a	a	a	a	a	a	Yes	No	No	No
131	Bairjhari	b	b	b	b	b	b	b	b	a	a	Yes	No	Yes	No
132	Dholigaon	b	b	b	b	c	b	b	Yes	Yes	Yes	Yes	No	Yes	No
133	Kalughat	b	b	b	b	c	b	b	Yes	a	a	Yes	No	No	No
134	Kamlagaon	Yes	b	b	b	c	b	b	Yes	Yes	a	Yes	No	No	No
135	Purbba Gomaidighi	Yes	b	Yes	b	c	b	b	b	Yes	b	Yes	No	No	No
136	Kuchila	Yes	b	a	b	c	b	b	Yes	Yes	b	Yes	No	No	No
137	Kuargaon	Yes	b	Yes	Yes	b	c	c	Yes	Yes	b	Yes	Yes	Yes	Yes
138	Chaurbhita	a	c	a	a	a	a	a	a	a	a	Yes	No	No	No
139	Masidkhas	Yes	c	b	b	b	b	b	b	a	b	Yes	No	No	No
140	Madaripur	a	b	Yes	Yes	b	b	b	Yes	Yes	b	Yes	No	Yes	No
141	Kulthar	b	b	a	a	b	b	b	Yes	Yes	a	Yes	No	No	No
142	Dohaso	b	c	a	b	c	c	c	Yes	Yes	b	Yes	No	No	No
143	Topamari	Yes	b	a	a	b	b	b	a	a	a	Yes	No	No	No
144	Gobindapur	Yes	b	Yes	b	b	b	b	a	a	a	Yes	No	No	No
145	Nondola Rokhoa	a	c	a	a	c	c	c	a	Yes	a	Yes	No	No	No
146	Paschim Gomadighi	b	c	a	b	c	b	c	Yes	a	b	Yes	No	No	No
147	Pothia	Yes	c	Yes	c	c	a	a	a	Yes	a	Yes	No	No	No
148	Gadiatol	Yes	c	Yes	Yes	c	a	a	Yes	Yes	Yes	Yes	No	No	No
149	Bhangamali	a	c	b	b	c	b	b	b	Yes	b	Yes	No	No	No
150	Bhagamahima	Yes	c	b	b	c	a	a	a	a	a	Yes	No	No	No
151	Goalgachh	a	c	b	b	c	c	a	Yes	a	b	Yes	No	No	No
152	Nandoi	Yes	c	b	b	c	c	b	Yes	Yes	b	Yes	No	No	No
153	Barakhanti	Yes	c	a	a	c	Yes	a	a	Yes	b	Yes	No	No	No
154	Dakshin Kadamgachhi	Yes	c	a	a	c	a	a	a	Yes	a	Yes	No	No	No
155	Agdimti	Yes	c	Yes	Yes	c	a	a	Yes	Yes	a	Yes	No	No	No
156	Jhargaon	Yes	c	a	a	c	a	a	a	Yes	a	Yes	No	No	No
157	Girnabari	Yes	c	a	a	c	a	a	a	a	a	Yes	No	No	No
158	Chhota Khanti	Yes	a	b	b	c	a	a	a	Yes	b	Yes	No	No	No



Nearest Town		Land Use							
		Area under different types of land use (in hectares rounded up to one decimal place)							
Name	Distance range code i.e. a for < 5 Kms, b for 5-10 Kms and c for 10+ kms .	Forests	Area under Non-agricultural Uses	Barren and Un-cultivable land	Permanent Pastures and Other Grazing Lands	Land Under Miscellaneous Tree Crops etc.	Culturable Waste Land	Name of Village	Serial Number
102	103	104	105	106	107	108	109	2	1

ISLAMPUR	c	0	12.5	0	0	0	50	Manikpur	119
ISLAMPUR	c	0	85.2	0	0	0	60	Phulhara	120
ISLAMPUR	c	0	1.2	0	0	0	0	Ramganj	121
ISLAMPUR	c	0	70.6	0	0	0	0	Kalugachh	122
ISLAMPUR	c	0	149.4	0	0	0	0	Uttar Khojagaon	123
ISLAMPUR	c	0	16	0	0	0	0	Masid Kismat	124
ISLAMPUR	c	0	42.8	0	0	0	0	Dakshin Khojagaon	125
ISLAMPUR	c	0	236.1	0	0	0	0	Latmasid	126
ISLAMPUR	c	0	18	0	0	0	0	Uttar Kadamgachh	127
ISLAMPUR	c	20	232.1	0	0	0	0	Sanpnikla	128
ISLAMPUR	c	0	42.5	0	0	0	0	Birsingachh	129
ISLAMPUR	c	0	63.8	0	0	0	0	Chhota Sapnikla	130
ISLAMPUR	c	0	1.5	0	0	0	0	Bairjhari	131
ISLAMPUR	c	0	2.6	0	0	0	0	Dholigaon	132
ISLAMPUR	c	0	2.4	0	0	0	0	Kalughat	133
ISLAMPUR	c	0	2.5	0	0	0	0	Kamlagaon	134
ISLAMPUR	c	0	1.5	0	0	0	0	Purbba Gomaidighi	135
ISLAMPUR	c	0	1.5	0	0	0	0	Kuchila	136
ISLAMPUR	c	0	25.1	0	0	0	4	Kuargaon	137
ISLAMPUR	c	0	6	0	0	0	16	Chaurbhita	138
ISLAMPUR	c	0	21	0	0	0	60	Masidkhas	139
ISLAMPUR	b	0	10	0	0	0	6	Madaripur	140
ISLAMPUR	b	2	1.5	0	0	0	0	Kulthar	141
ISLAMPUR	b	10	118.9	0	0	0	8	Dohaso	142
ISLAMPUR	c	2	14	0	0	0	4	Topamari	143
ISLAMPUR	b	0	12.8	0	0	0	2	Gobindapur	144
ISLAMPUR	c	0	11.9	0	0	0	2	Nondola Rokhoa	145
ISLAMPUR	c	0	3.5	0	0	0	0	Paschim Gomadighi	146
ISLAMPUR	c	0	60.2	0	0	0	121	Pothia	147
ISLAMPUR	c	0	3.4	0	0	0	4	Gadiatol	148
ISLAMPUR	c	0	3.9	0	0	0	8	Bhangamali	149
ISLAMPUR	c	0	2.1	0	0	0	0	Bhagmahima	150
ISLAMPUR	c	0	2.3	0	0	0	0	Goalgachh	151
ISLAMPUR	c	0	2.3	0	0	0	0	Nandoi	152
ISLAMPUR	c	1.2	162.1	0	0	0	40	Barakhanti	153
ISLAMPUR	c	0.6	40.3	0	0	0	83	Dakshin Kadamgachhi	154
ISLAMPUR	c	1.2	83.1	0	0	0	120.6	Agdimti	155
ISLAMPUR	c	0	40.2	0	0	0	81	Jhargaon	156
ISLAMPUR	c	0	40.2	0	0	0	38.4	Girnabari	157
ISLAMPUR	c	0	40.8	0	0	0	40	Chhota Khanti	158

Land Use											
Area under different types of land use (in hectares rounded up to one decimal place)							Area irrigated by source (in hectare)				
Serial Number	Name of Village	Fallow lands other than current fallows	Current Fallows	Net Area Sown	Total Irrigated Land Area	Total Un-irrigated Land Area	Canals ( C )	Wells/Tube-wells(W/TW)	Tanks/Lakes(T/L)	Water Falls(WF)	Others(O)
1	2	110	111	112	113	114	115	116	117	118	119

119	Manikpur	0	0	445.4	210.4	235	0	110	0	0	100.4
120	Phulhara	0	0	939.3	85.2	854.1	0	50.2	0	0	35
121	Ramganj	0	0	43.7	0	43.7	0	0	0	0	0
122	Kalugachh	0	0	20	8	12	0	8	0	0	0
123	Uttar Khojagaon	0	0	42	24	18	0	24	0	0	0
124	Masid Kismat	0	0	144.7	8	136.7	0	8	0	0	0
125	Dakshin Khojagaon	0	0	24	14	10	0	12	0	0	2
126	Latmasid	0	0	16.4	8	8.4	0	8	0	0	0
127	Uttar Kadamgachh	0	0	216.3	24	192.3	0	24	0	0	0
128	Sanpnikla	0	0	35.6	10	25.6	0	8	2	0	0
129	Birsinggachh	0	0	12.1	4	8.1	0	4	0	0	0
130	Chhota Sapnikla	0	0	28.1	16	12.1	0	16	0	0	0
131	Bairjhari	0	0	36.6	23.1	13.4	0	15.1	0	0	8
132	Dholigaon	0	0	101.8	85.4	16.4	0	61	0	0	24.4
133	Kalughat	0	0	227	197	30	0	137.5	0	0	59.4
134	Kamlagaon	0	0	481.1	393	88.1	0	234.4	0	0	158.6
135	Purbba Gomaidighi	0	0	821.6	643	178.6	0	373	0	0	270
136	Kuchila	0	0	841.1	638.1	203	0	368	0	0	270.1
137	Kuargaon	0	0	503.8	94	409.8	8	8	8	0	70
138	Chaurbhita	0	0	27.8	12	15.8	0	12	0	0	0
139	Masidkhas	0	0	399.4	188	211.4	0	80	0	0	108
140	Madaripur	0	0	141	100	41	0	30	0	0	70
141	Kulthar	0	0	314.2	120	194.2	0	80	0	0	40
142	Dohaso	0	0	1423.9	148	1275.9	0	40	24	0	84
143	Topamari	0	0	395.2	367	28.2	0	120	7	0	240
144	Gobindapur	0	0	160	12	148	0	2	1	0	9
145	Nondola Rokhoa	0	0	119.2	5	114.2	0	0	1	0	4
146	Paschim Gomadighi	0	0	47.9	32.5	15.4	0	12	0	0	20.5
147	Pothia	0	0	198	47	151	0	47	0	0	0
148	Gadiatol	0	0	42	3	39	0	3	0	0	0
149	Bhangamali	0	0	65	12	53	0	7	0	0	5
150	Bhagmahima	0	0	59	17	42	0	5	0	0	12
151	Goalgachh	0	0	159.2	128.7	30.5	0	67.2	0	0	61.5
152	Nandoi	0	0	399.2	338.7	60.4	0	237.3	0	0	101.4
153	Barakhanti	0	0	1016	41	975	0	41	0	0	0
154	Dakshin Kadamgachhi	0	0	146	27	119	27	0	0	0	0
155	Agdimti	0	0	78	12	66	0	12	0	0	0
156	Jhargaon	0	0	105	18	87	0	18	0	0	0
157	Girnabari	0	0	91	10	81	0	10	0	0	0
158	Chhota Khanti	0	0	36.6	10	26.6	0	10	0	0	0

Name of three most important commodities manufactured			Name of Village	Serial Number
First	Second	Third		
120	121	122	2	1

			Manikpur	119
			Phulhara	120
			Ramganj	121
			Kalugachh	122
			Uttar Khojagaon	123
			Masid Kismat	124
			Dakshin Khojagaon	125
			Latmasid	126
			Uttar Kadamgachh	127
			Sanpnikla	128
			Birsingachh	129
			Chhota Sapnikla	130
			Bairjhari	131
			Dholigaon	132
			Kalughat	133
			Kamlagaon	134
			Purbba Gomaidighi	135
			Kuchila	136
			Kuargaon	137
			Chaurbhita	138
			Masidkhas	139
			Madaripur	140
			Kulthar	141
			Dohaso	142
			Topamari	143
			Gobindapur	144
			Nondola Rokhoa	145
			Paschim Gomadighi	146
Rice			Pothia	147
			Gadiatol	148
Rice			Bhangamali	149
Rice			Bhagamahima	150
			Goalgachh	151
			Nandoi	152
Rice	Busket		Barakhanti	153
Rice	Dhokra		Dakshin Kadamgachhi	154
Rice	Dhokra		Agdimti	155
Rice	Dhpkra	Jhuri	Jhargaon	156
Rice	Dhokra		Girnabari	157
Rice	Dhokra		Chhota Khanti	158

Census of India 2011  
Amenities and Land use

Serial Number	Name of Village	Location code no.	Total area of the village ( in hectares rounded up to one decimal place)	Total population ( 2011 census )	Number of households (2011 census)	Number of educational amenities available in village , the distance range code viz; a for 0-5 kms, b for 5-10 kms, c for 10+ kms of nearest place where facility is available							
						Pre-Primary school (PP)	Primary school (P)	Middle school (M)	Secondary School (S)	Senior Secondary school (SS)	Degree college of arts - science & commerce (ASC)	Engineering college(EC)	Medical college (MC)
1	2	3	4	5	6	7	8	9	10	11	12	13	14
159	Bhojpur	308989	1086.2	11055	2057	5	5	1	1	a	c	c	c
160	Tarabari	308990	210.8	1424	269	2	2	1	a	b	b	c	c
161	Panchdimti	308991	679.5	9337	1715	3	3	1	a	c	c	c	c
162	Tangipokar	308992	82.2	1868	340	2	2	1	1	a	c	c	c
163	Baniani Kismat	308993	242.8	1153	227	1	1	a	a	c	c	c	c
164	Matikunda	308994	396.6	4529	846	5	4	1	1	1	b	c	c
165	Nachankula	308995	324.6	1700	372	3	3	a	a	b	b	c	c
166	Chapasari	308996	325.8	1905	377	2	2	a	a	b	b	c	c
167	Iluabari	308997	243.2	3921	816	2	2	a	a	a	a	c	c
168	Bolhanja	308998	322.5	2880	580	3	3	a	a	a	a	c	c
169	Uttar Tuthipakar	308999	71.6	527	102	2	1	1	a	b	b	c	c
170	Phulbari	309000	498.6	5134	943	5	5	1	1	b	b	c	c
171	Durgapur	309001	450.8	4674	812	4	4	a	a	c	c	c	c
172	Kurhila	309002	118.6	307	66	a	a	a	a	a	c	c	c
173	Jagatagaon	309003	825.2	6671	1351	4	3	2	2	1	c	c	c
174	Khabargaon	309004	482.4	5148	952	4	4	1	1	1	b	c	c
175	Chaprajhar (P)	309005	128	7773	1605	5	4	1	1	1	2	c	c
176	Ghoramara	309006	121	1077	197	2	2	a	a	a	b	c	c
177	Barhat (P)	309007	305.1	1670	321	2	2	1	a	1	a	c	c
178	Dumrulla	309008	225	1690	318	3	2	a	a	a	a	c	c
179	Kutumposa	309009	225.4	1597	291	2	2	1	a	b	b	c	c
180	Sialtor Taranjanbari	309010	229.9	2197	440	4	3	a	a	a	a	c	c
181	Aliganj	309011	422.7	4940	960	5	4	1	a	a	b	c	c
182	Chhatish	309012	340.3	3257	574	3	2	a	a	b	b	c	c
183	Samsergaon	309013	73.6	309	63	1	1	a	a	a	b	c	c
184	Panditpota	309014	310	3898	729	2	2	1	a	b	b	c	c
185	Narayanpur	309015	92.3	1559	275	1	1	a	a	b	b	c	c
186	Agurasia	309016	172	2194	413	2	2	a	a	b	b	c	c
187	Paschim Pachhurasia	309017	374.7	7318	1410	3	2	1	1	1	b	c	c
188	Gunjaria	309018	209.6	4470	870	4	3	a	a	b	b	c	c
189	Dhantola	309019	757.6	9503	1727	5	4	1	1	c	c	c	c
190	Gaisal	309020	626	5954	1202	5	5	1	a	b	c	c	c
191	Alipur	309021	81.7	591	121	1	1	a	a	a	c	c	c
192	Kachna	309022	465.4	4809	892	2	2	a	a	a	c	c	c
193	Paschim Mankadanga	309023	126.3	1011	198	1	1	a	a	c	c	c	c
194	Purba Mankadanga	309024	82.2	734	146	1	1	a	a	c	c	c	c
195	Dakshin Thuthipakar	309025	136.8	878	180	1	1	a	a	c	c	c	c
196	Garnabari	309026	128.3	224	48	1	1	a	a	b	b	c	c
197	Maruagaon	309027	338.7	2473	480	2	2	1	a	c	c	c	c
198	Purba Panchurasia	309028	62.3	554	105	1	1	a	a	b	c	c	c
199	Kadigaon	309029	96.3	309	59	b	c	c	b	b	b	c	c
200	Phulhar	309030	82.2	621	117	1	1	a	b	b	b	c	c

- Village Directory

(As in 2009)

le. (If not available within the : < 5 Kms, b for 5-10 Kms and c cility is available is given).					Number of Medical Amenities available. (If not available within the village , the distance range code viz; a for < 5 Kms, b for 5-10 Kms and c for 10+ kms of nearest place where facility is available is given).							Name of Village	Serial Number					
Management institute (MI)	Polytechnic (Pt)	Vocational training school /ITI	Non-formal training centre (NFTC)	Special school for disabled (SSD)	Others (specify)	Community health centre (CHC)	Primary health centre (PHC)	Primary health sub centre (PHS)	Maternity and child welfare centre (MCW)	T.B. clinic (TBC)	Hospital-allopathic (HA)			Hospital-alternative medicine (HO)	Dispensary (D)	Veterinary hospital (VH)	Mobile health clinic (MHC)	Family welfare centre (FWC)
15	16	17	18	19	20	21	22	23	24	25	26	27	28	29	30	31	2	1
c	c	c	c	c		c	c	1	1	c	c	c	c	c	c	c	Bhojpur	159
c	c	c	b	c		b	c	a	a	b	b	b	b	b	b	b	Tarabari	160
c	c	c	c	c		c	c	c	c	c	c	c	c	c	c	c	Panchdimti	161
c	c	c	c	c		c	a	a	c	c	c	c	a	c	c	c	Tangipokar	162
c	c	c	c	c		b	c	a	c	c	c	c	a	c	c	c	Baniani Kismat	163
c	c	c	c	b		c	b	1	b	b	b	b	b	b	b	b	Matikunda	164
c	c	c	c	b		c	c	a	b	b	b	b	b	b	b	b	Nachankula	165
c	c	c	c	a		c	c	a	b	b	b	b	b	b	b	b	Chapasar	166
c	c	c	c	a		a	a	a	a	a	a	a	a	a	a	a	Iluabari	167
c	c	c	c	a		a	a	a	a	a	a	a	a	a	a	a	Bolhanja	168
c	c	c	c	b		b	c	1	b	b	b	b	b	b	b	b	Uttar Tuthipakar	169
c	c	c	c	b		b	c	a	b	b	b	b	b	b	b	b	Phulbari	170
c	c	c	c	c		c	c	b	c	c	c	c	c	c	c	c	Durgapur	171
c	c	c	c	c		c	c	a	a	c	c	c	c	c	c	c	Kurhila	172
c	c	c	c	c		c	c	b	b	c	c	c	c	c	c	c	Jagatagaon	173
c	c	c	c	c		a	c	a	a	a	a	c	a	a	a	a	Khabargaon	174
c	c	c	c	a		a	a	a	a	a	a	a	a	a	a	a	Chaprajhar (P)	175
c	c	c	c	c		a	c	a	a	a	a	c	a	a	a	a	Ghoramara	176
c	c	c	c	a		a	a	b	a	a	a	a	a	a	a	a	Barhat (P)	177
c	c	c	c	c		a	b		a	a	c	a	a	a	a	a	Dumrulla	178
c	c	c	c	c		b	a	a	a	b	b	c	b	b	b	b	Kutumposa	179
c	c	a	c	a		a	c	a	a	a	a	a	a	a	a	a	Sialtor Taranjanbari	180
c	c	b	c	a		b	c	a	b	a	a	b	a	a	b		Aliganj	181
c	c	c	b	c		b	c	a	b	a	b	b	a	a	b		Chhatish	182
c	c	c	c	c		a	c	a	a	a	a	c	a	a	a	a	Samsergaon	183
c	c	c	c	c		b	c	a	a	b	b	b	b	b	b	b	Panditpota	184
c	c	c	c	c		b	c	a	a	b	b	c	b	b	b	b	Narayanpur	185
c	c	b	c	b		b	b	a	b	b	b	c	b	a	b	b	Agurasia	186
c	c	b	c	b		b	c	1	b	b	b	c	b	b	b		Paschim Pachhurasia	187
c	c	b	c	b		b	c	1	b	b	b	c	b	b	b		Gunjaria	188
c	c	c	c	c		c	c	1	c	a	c	c	c	a	c	c	Dhantola	189
c	c	c	c	c		c	c	a	c	c	c	c	c	1	c	c	Gaisal	190
c	c	c	c	c		c	a	a	c	a	c	c	a	a	c	c	Alipur	191
c	c	c	c	c		c	a	1	c	a	c	c	a	a	c	c	Kachna	192
c	c	c	c	c		c	c	a	c	c	c	c	a	c	c	c	Paschim Mankadanga	193
c	c	c	c	c		c	c	a	c	c	c	c	a	c	c	c	Purba Mankadanga	194
c	c	c	c	c		c	c	a	c	c	c	c	c	a	c	c	Dakshin Thuthipakar	195
c	c	b	c	b		b	c	a	b	b	b	b	a	b	b	b	Garnabari	196
c	c	c	c	c		c	c	1	c	c	c	c	c	c	c	c	Maruagaon	197
c	c	b	c	b		b	c	a	b	b	b	b	b	b	b	b	Purba Panchurasia	198
c	c	c	c	c		b	b	a	b	b	b	b	b	b	b	b	Kadigaon	199
c	c	c	c	c		b	b	a	b	b	b	b	b	b	b	b	Phulhar	200

Serial Number	Name of Village	Number of Non-Government Medical Amenities available.							Availability of drinking water - Yes / No							
		Charitable non Govt. hospital/Nursing home.	Medical practitioner with MBBS Degree	Medical practitioner with other degree	Medical practitioner with no degree	Traditional practitioner and faith healer .	Medicine Shop	Others	Tap water (Treated/Untreated)	Well water (Covered / Uncovered well)	Hand Pump	Tube wells / Bore well	Spring	River / Canal	Tank / Pond / Lake	Others
1	2	32	33	34	35	36	37	38	39	40	41	42	43	44	45	46
159	Bhojpur	0	0	0	10	6	10	0	No	No	Yes	No	No	No	No	No
160	Tarabari	0	0	0	0	0	0	0	No	No	Yes	No	No	Yes	No	No
161	Panchdimti	0	0	0	0	0	0	0	No	Yes	No	Yes	No	No	Yes	No
162	Tangipokar	0	0	0	0	0	0	0	No	Yes	Yes	Yes	No	No	Yes	No
163	Baniani Kismat	0	0	0	1	0	0	0	No	No	Yes	Yes	No	No	Yes	No
164	Matikunda	0	0	0	4	2	5	0	Yes	No	Yes	Yes	No	Yes	No	No
165	Nachankula	0	0	0	0	0	0	0	No	No	Yes	No	No	Yes	No	No
166	Chapasari	0	0	0	0	0	0	0	No	No	Yes	No	No	Yes	No	No
167	Iluabari	0	0	0	0	0	0	0	No	No	Yes	Yes	No	Yes	Yes	No
168	Bolhanja	0	0	0	1	0	1	0	No	No	Yes	Yes	No	Yes	Yes	No
169	Uttar Tuthipakar	0	0	0	0	0	0	0	No	No	Yes	Yes	No	No	No	No
170	Phulbari	0	0	0	0	0	0	0	No	No	Yes	Yes	No	Yes	No	No
171	Durgapur	0	0	0	0	0	0	0	No	No	Yes	Yes	No	No	Yes	No
172	Kurhila	0	0	0	0	0	0	0	No	No	No	Yes	No	No	Yes	No
173	Jagatagaon	0	0	0	0	7	7	0	No	Yes	Yes	Yes	No	Yes	Yes	No
174	Khabargaon	0	0	0	0	0	0	0	No	No	Yes	Yes	No	No	No	No
175	Chaprajhar (P)	0	0	0	0	0	0	0	No	No	Yes	Yes	No	Yes	Yes	No
176	Ghoramara	0	0	0	0	0	0	0	No	No	Yes	Yes	No	No	No	No
177	Barhat (P)	0	0	0	0	0	0	0	No	No	Yes	Yes	No	Yes	Yes	No
178	Dumrulla	0	0	0	4	0	0	0	No	No	Yes	Yes	No	No	No	No
179	Kutumposa	0	0	0	0	0	0	0	No	No	Yes	Yes	No	No	No	No
180	Sialtor Taranjanbari	0	0	0	0	0	0	0	No	No	Yes	No	No	No	No	No
181	Aliganj	0	0	0	0	0	0	0	No	No	Yes	Yes	No	No	No	No
182	Chhatish	0	0	0	0	0	0	0	No	Yes	Yes	Yes	No	Yes	Yes	No
183	Samsargaon	0	0	0	1	0	0	0	No	No	Yes	Yes	No	No	No	No
184	Panditpota	0	0	0	2	0	0	0	Yes	No	Yes	Yes	No	No	No	No
185	Narayanpur	0	0	0	2	0	0	0	No	No	Yes	Yes	No	No	No	No
186	Agurasia	0	0	0	0	0	0	0	No	Yes	Yes	Yes	No	Yes	Yes	No
187	Paschim Pachhurasia	0	0	0	0	0	0	0	No	No	Yes	Yes	No	No	No	No
188	Gunjaria	0	0	0	0	0	0	0	No	Yes	Yes	Yes	No	No	Yes	No
189	Dhantola	0	0	0	0	0	0	0	No	Yes	Yes	Yes	No	Yes	Yes	No
190	Gaisal	0	0	0	0	1	1	0	No	No	Yes	Yes	No	Yes	No	No
191	Alipur	0	0	0	0	0	0	0	No	No	Yes	Yes	No	No	Yes	No
192	Kachna	0	0	0	1	0	0	0	No	Yes	Yes	Yes	No	No	Yes	No
193	Paschim Mankadanga	0	0	0	1	0	0	0	No	Yes	Yes	No	No	No	No	No
194	Purba Mankadanga	0	0	0	1	0	0	0	No	Yes	Yes	No	No	No	No	No
195	Dakshin Thuthipakar	0	0	0	1	0	0	0	No	Yes	Yes	No	No	No	No	No
196	Garnabari	0	0	0	0	0	0	0	No	No	Yes	Yes	No	No	No	No
197	Maruagaon	0	0	2	0	0	0	0	No	Yes	Yes	No	No	No	No	No
198	Purba Pachhurasia	0	0	0	0	0	0	0	No	Yes	Yes	Yes	No	Yes	No	No
199	Kadigaon	0	0	0	0	0	0	0	No	No	Yes	Yes	No	No	Yes	No
200	Phulhar	0	0	0	0	0	0	0	No	No	Yes	Yes	No	No	Yes	No

Availability of toilet & others Yes / No				Communication and transport facilities (If amenities available code -Yes is given except for Village Pin Code ,If not available within the village , the distance range code viz; a for < 5 Kms, b for 5-10 Kms and c for 10+ kms of nearest place where facility is available is given).								
Community toilet including bath.	Community toilet excluding bath.	Rural sanitary mart or sanitary hardware outlet available near the village.	Community bio- gas or recycle of waste for productive use.	Post office(PO)	Sub post office (SPO)	Post & Telegraph office (P&TO)	Village Pin Code	Telephones (Land lines)	Public call office (PCO)	Mobile phone coverage	Name of Village	Serial Number
47	48	49	50	51	52	53	54	55	56	57	2	1
No	No	No	No	c	Yes	c	733202	c	Yes	Yes	Bhojpur	159
No	No	Yes	No	b	b	c	733202	Yes	a	Yes	Tarabari	160
No	No	Yes	No	Yes	Yes	c	733202	Yes	Yes	c	Panchdimti	161
No	No	No	No	c	a	c	733210	a	a	Yes	Tangipokar	162
No	No	Yes	No	c	a	c	733207	a	a	Yes	Baniani Kismat	163
No	Yes	Yes	No	b	b	Yes	733202	Yes	Yes	Yes	Matikunda	164
No	No	Yes	No	b	b	b	733202	Yes	a	Yes	Nachankula	165
No	No	Yes	No	b	b	b	733202	Yes	a	Yes	Chapasar	166
No	No	No	No	a	a	a	733202	a	a	Yes	Iluabari	167
No	No	No	No	a	a	c	733202	a	a	Yes	Bolhanja	168
No	No	Yes	No	b	b	b	733202	Yes	a	Yes	Uttar Tuthipakar	169
Yes	Yes	Yes	No	b	b	b	733202	Yes	a	Yes	Phulbari	170
No	No	No	No	c	a	c	733202	a	a	Yes	Durgapur	171
No	No	No	No	c	a	c	733210	Yes	a	Yes	Kurhila	172
Yes	No	No	No	c	Yes	c	733202	Yes	Yes	Yes	Jagatagaon	173
No	No	No	No	b	a	c	733202	b	a	Yes	Khabargaon	174
No	No	No	No	a	Yes	c	733202	Yes	a	Yes	Chaprajhar (P)	175
No	No	No	No	a	a	c	733202	a	a	Yes	Ghoramara	176
No	No	No	No	a	a	c	733202	Yes	a	Yes	Barhat (P)	177
No	No	No	No	a	Yes	c	733202	a	a	Yes	Dumrulla	178
No	No	No	No	b	a	c	733202	b	a	Yes	Kutumposa	179
No	No	No	No	a	b	c	733202	b	a	a	Sialtor Taranjanbari	180
No	No	Yes	No	b	a	c	733202	b	a	Yes	Aliganj	181
No	No	No	No	a	Yes	c	733202	a	a	Yes	Chhatish	182
No	No	No	No	b	a	c	733202	b	a	Yes	Samsergaon	183
No	No	No	No	b	a	c	733202	b	a	Yes	Panditpota	184
No	No	No	No	b	a	c	733202	b	a	Yes	Narayanpur	185
No	No	No	No	a	a	c	733202	a	a	Yes	Agurasia	186
No	No	No	No	Yes	b	c	733202	b	b	Yes	Paschim Pachhurasia	187
No	No	No	No	a	b	c	733202	a	a	Yes	Gunjaria	188
No	No	No	No	c	Yes	c	733213	Yes	Yes	Yes	Dhantola	189
No	No	No	No	a	a	c	733213	Yes	Yes	Yes	Gaisal	190
No	No	No	No	c	a	c	733202	Yes	Yes	Yes	Alipur	191
No	No	No	No	c	a	c	733213	Yes	Yes	Yes	Kachna	192
No	No	No	No	a	a	c	733213	a	a	Yes	Paschim Mankadanga	193
No	No	No	No	a	a	c	733213	a	a	Yes	Purba Mankadanga	194
No	No	No	No	a	a	c	733202	a	a	Yes	Dakshin Thuthipakar	195
No	No	No	No	a	b	c	733202	a	a	Yes	Garnabari	196
No	No	No	No	c	a	c	733213	a	a	Yes	Maruagaon	197
No	No	No	No	a	b	b	733202	a	a	a	Purba Panchurasia	198
No	No	No	No	c	a	b	733202	b	b	Yes	Kadigaon	199
No	No	No	No	a	a	b	733207	a	b	Yes	Phulhar	200

Communication and transport facilities (If amenities available code -Yes is given except for Village Pin Code ,If not available within the village , the distance range code													Village connected to highway (If amenities available code village , the distance range code and c for 10+ kms of nearest				
Serial Number	Name of Village	Internet cafes/ Common service centre (CSC)	Private courier facility	Bus service (Public & Private)	Railway stations	Auto/Modified Autos	Taxis and Vans	Tractors	Cycle-pulled rickshaws(Manual & Machine driven)	Carts driven by animals	Sea /River ferry service	Connected to national highway(NH)	Connected to state highway(SH)	Connected to major district road (MDR)	Connected to others district road	Pucca roads	
1	2	58	59	60	61	62	63	64	65	66	67	68	69	70	71	72	
159	Bhojpur	a	c	c	c	c	Yes	Yes	Yes	Yes	c	c	b	a	b	a	
160	Tarabari	a	b	b	b	b	Yes	a	Yes	Yes	c	b	b	a		a	
161	Panchdimti	a	c	c	c	c	b	b	Yes	Yes	c	c	c	c	c	a	
162	Tangipokar	a	c	c	c	c	Yes	Yes	Yes	Yes	c	Yes	a		a	a	
163	Baniani Kismat	a	c	c	c	c	c	c	a	Yes	c	c	c		a	a	
164	Matikunda	Yes	b	b	b	b	Yes	b	Yes	Yes	c	b	b		Yes	Yes	
165	Nachankula	a	b	b	b	b	Yes	b	Yes	a	c	b	b		a	a	
166	Chapasar	a	b	b	b	b	Yes	b	Yes	Yes	c	b	a	a	a	a	
167	Iluabari	a	a	a	a	a	Yes	a	Yes	Yes	c	Yes			Yes	a	
168	Bolhanja	a	a	a	a	a	Yes	Yes	Yes	Yes	c	Yes			Yes	Yes	
169	Uttar Tuthipakar	a	b	b	b	b	Yes	b	Yes	a	c	b	a			a	
170	Phulbari	a	b	b	b	b	Yes	Yes	Yes	Yes	c	b	b			a	
171	Durgapur	a	c	c	c	a	Yes	c	Yes	Yes	c	c	c	b	Yes	Yes	
172	Kurhila	a	c	c	c	c	Yes	Yes	Yes	Yes	c	c	c	b	Yes	Yes	
173	Jagatagaon	a	c	b	c	c	Yes	Yes	Yes	Yes	c	c	c	b	Yes	Yes	
174	Khabargaon	a	b	a	c	a	a	a	a	b	c	b	a	Yes	a	a	
175	Chaprajhar (P)	a	a	a	c	a	Yes	Yes	Yes	Yes	c					Yes	
176	Ghoramara	a	a	a	c	a	a	a	a	b	c	a	a	a	a	a	
177	Barhat (P)	a	a	a	c	a	Yes	Yes	Yes	b	c	Yes			a	Yes	
178	Dumrulla	a	a	Yes	c	Yes	Yes	a	a	a	c	a		Yes	a	a	
179	Kutumposa	a	b	Yes	c	Yes	Yes	a	b	Yes	c	b		Yes	a	a	
180	Sialtor Taranjanbari	a	b	b	c	c	Yes	Yes	Yes	Yes	c	Yes	b	a	a	Yes	
181	Aliganj	a	a	a	b	b	Yes	Yes	Yes	a	c	Yes			Yes	Yes	
182	Chhatish	a	b	Yes	Yes	a	a	Yes	Yes	Yes	c	Yes	a	a	Yes	Yes	
183	Samsergaon	a	b	a	b	a	a	a	a	b	c	b	a	a	a	a	
184	Panditpota	a	b	a	b	b	a	a	b	a	c	b	a	a	a	Yes	
185	Narayanpur	a	b	a	a	b	a	a	b	a	c	a	a		a	Yes	
186	Agurasia	a	b	a	a	a	a	Yes	Yes	Yes	c		a		Yes	Yes	
187	Paschim Pachhurasia	a	b	b	a	a	Yes	Yes	Yes	Yes	c	Yes			Yes	Yes	
188	Gunjaria	a	b	Yes	Yes	a	a	Yes	Yes	Yes	c	Yes			Yes	Yes	
189	Dhantola	Yes		Yes	c	Yes	Yes	Yes	Yes	Yes	c	Yes				a	
190	Gaisal	Yes	a	Yes	Yes	a	Yes	Yes	Yes	Yes	c	Yes			a	a	
191	Alipur	a	c	a	c	a	a	Yes	Yes	a	c	a				a	
192	Kachna	a	c	a	c	c	Yes	Yes	a	b	c	a				a	
193	Paschim Mankadanga	a	c	a	c	c	c	a	Yes	Yes	c	a	a	a	a	a	
194	Purba Mankadanga	a	c	a	c	c	c	Yes	Yes	Yes	c	a	a	a	a	a	
195	Dakshin Thuthipakar	a	c	a	c	c	c	Yes	Yes	Yes	c	a	a	a	a	a	
196	Garnabari	a	b	a	c	a	a	a	a	a	c	a	b			a	
197	Maruagaon	a	c	a	c	c	c	Yes	Yes	Yes	c	a		a	a	a	
198	Purba Panchurasia	a	b	a	c	a	a	a	a	a	c	a	a			a	
199	Kadigaon	a	b	b	c	b	b	b	Yes	Yes	c	b	a	a	a	b	
200	Phulhar	a	b	b	b	b	b	b	Yes	Yes	c	b	a	Yes	a	a	



ys,village roads, banks & credit societies :-Yes is given, If not available within the code viz; a for <5 Kms, b for 5-10 Kms place where facility is available is given).													Availability of miscellaneous facilities (If amenities available code -Yes is given, If not available within the village , the distance range code viz; a for < 5 Kms, b for 5-10 Kms and c for 10+ kms of nearest place where facility is available is given).			
73	74	75	76	77	78	79	80	81	82	83	84	85	86	87	Name of Village	Serial Number
a	b		Yes	c	c	c	Yes	a	c	a	c	Yes	Yes	a	Bhojpur	159
Yes			Yes	a	b	c	Yes	Yes	c	a	b	Yes	a	Yes	Tarabari	160
Yes	c	c	Yes	a	c	c	a	a	c	Yes	c	Yes	Yes	Yes	Panchdimti	161
Yes		c	Yes	a	c	c	Yes	a	c	a	c	Yes	Yes	Yes	Tangipokar	162
Yes		a	a	a	c	c	Yes	a	c	a	c	c	Yes	Yes	Baniani Kismat	163
Yes			Yes	Yes	b	c	Yes	a	Yes	Yes	Yes	Yes	a	Yes	Matikunda	164
Yes			Yes	a	b	c	Yes	b	c	a	b	a	a	Yes	Nachankula	165
Yes			Yes	a	b	c	Yes	a	c	a	b	Yes	b	Yes	Chapasar	166
Yes		Yes	a	a	a	c	Yes	a	c	a	a	Yes	Yes	Yes	Iluabari	167
Yes	Yes	Yes	a	a	a	c	Yes	a	c	Yes	a	Yes	Yes	Yes	Bolhanja	168
Yes			Yes	a	b	c	Yes	a	c	a	b	Yes	b	Yes	Uttar Tuthipakar	169
Yes		Yes	Yes	a	b	c	Yes	Yes	c	a	b	Yes	b	Yes	Phulbari	170
Yes	Yes		Yes	c	c	c	Yes	a	c	Yes	c	Yes	Yes	Yes	Durgapur	171
Yes	Yes		Yes	c	c	c	Yes	a	c	a	c	a	a	Yes	Kurhila	172
Yes	Yes		Yes	c	c	c	Yes	Yes	c	Yes	c	Yes	Yes	Yes	Jagatagaon	173
a		a	a	b	b	c	Yes	Yes	c	b	b	b	Yes	Yes	Khabargaon	174
Yes	Yes	Yes	a	a	a	c	Yes	a	c	Yes	a	Yes	Yes	Yes	Chaprajhar (P)	175
a		a	a	a	a	c	Yes	a	c	a	a	a	Yes	Yes	Ghoramara	176
Yes		Yes	a	a	a	c	Yes	a	c	a	a	Yes	Yes	Yes	Barhat (P)	177
b	a	a	a	a	a	c	Yes	Yes	c	a	a	a	Yes	Yes	Dumrulla	178
a	a	a	a	b	b	c	Yes	a	c	b	b	b	Yes	Yes	Kutumposa	179
Yes	Yes	Yes	Yes	b	b	c	Yes	Yes	c	b	b	Yes	Yes	Yes	Sialtor Taranjanbari	180
Yes	Yes	a	Yes	a	a	c	Yes	Yes	c	b	a	b	Yes	Yes	Aliganj	181
Yes	a	Yes	a	a	b	c	Yes	a	c	b	b	Yes	Yes	Yes	Chhatish	182
Yes	a	a	a	b	b	c	Yes	a	c	b	b	b	Yes	Yes	Samsargaon	183
Yes	a	b	a	b	b	c	Yes	a	c	b	b	b	Yes	Yes	Panditpota	184
Yes	a	a	a	b	b	c	a	Yes	c	b	b	b	Yes	Yes	Narayanpur	185
Yes	a	a	a	a	b	c	Yes	a	Yes	Yes	b	Yes	Yes	Yes	Agurasia	186
Yes	a	Yes	Yes	Yes	b	c	Yes	Yes	Yes	Yes	b	Yes	Yes	Yes	Paschim Pachhuria	187
Yes	Yes		a	a	b	c	Yes	Yes	Yes	Yes	Yes	Yes	Yes	Yes	Gunjaria	188
Yes			Yes	Yes	c	c	Yes	c	Yes	Yes	c	c	Yes	Yes	Dhantola	189
Yes	a	Yes	Yes	c	c	c	Yes	Yes	c	Yes	c	c	Yes	Yes	Gaisal	190
a			a	b	c	c	Yes	a	c	a	Yes	Yes	Yes	Yes	Alipur	191
a			a	a	c	c	Yes	a	c	b	a	Yes	a	Yes	Kachna	192
Yes			Yes	c	c	c	Yes	a	c	b	c	c	Yes	Yes	Paschim Mankadanga	193
Yes			Yes	c	c	c	Yes	Yes	c	b	c	c	Yes	Yes	Purba Mankadanga	194
Yes			Yes	a	c	c	Yes	a	c	a	c	c	Yes	Yes	Dakshin Thuthipakar	195
Yes	a		a	a	b	c	Yes	a	c	a	b	Yes	a	Yes	Garnabari	196
Yes	a		Yes	c	c	c	a	Yes	c	b	c	c	Yes	Yes	Maruagaon	197
Yes	a		a	a	b	c	Yes	Yes	c	b	b	b	Yes	Yes	Purba Panchurasia	198
Yes	a	a	a	b	b	c	Yes	a	c	a	b	Yes	Yes	Yes	Kadigaon	199
Yes	a	a	a	b	b	c	Yes	a	c	a	b	Yes	Yes	Yes	Phulhar	200

Availability of miscellaneous facilities (If amenities available code -Yes is given, If not available within the village , the distance range code viz; a for < 5 Kms, b for 5-10 Kms and c for 10+ kms of nearest place where facility is available is given).												Availability of electricity (Yes/No)			
Serial Number	Name of Village	ASHA (Accredited Social Health Activist)	Community centre with/without TV	Sports Field,	Sports Club / Recreation Centre	Cinema / Video Hall	Public Library	Public Reading Room	Newspaper Supply	Assembly Polling station	Birth & Death Registration Office	Power Supply for Domestic Use (ED)	Power Supply for Agricultural Use (EAG)	Power Supply for Commercial Use (EC)	Power Supply for All Uses (EA)
1	2	88	89	90	91	92	93	94	95	96	97	98	99	100	101
159	Bhojpur	Yes	c	c	c	c	b	b	b	Yes	b	Yes	No	No	No
160	Tarabari	Yes	a	a	b	b	b	b	Yes	a	a	Yes	No	No	No
161	Panchdimti	Yes	c	Yes	b	b	a	a	b	Yes	Yes	Yes	No	No	No
162	Tangipokar	a	c	a	Yes	c	c	c	a	a	a	Yes	No	No	No
163	Baniani Kismat	a	c	a	a	c	c	a	a	Yes	a	Yes	No	No	No
164	Matikunda	a	Yes	Yes	b	b	b	b	Yes	a	Yes	Yes	Yes	Yes	Yes
165	Nachankula	a	a	a	b	b	b	b	Yes	Yes	a	Yes	No	Yes	No
166	Chapasar	Yes	a	a	b	b	b	b	Yes	Yes	a	Yes	No	No	No
167	Iluabari	Yes	Yes	a	a	a	a	a	Yes	Yes	a	Yes	Yes	Yes	Yes
168	Bolhanja	Yes	Yes	a	a	a	a	a	Yes	Yes	a	Yes	Yes	Yes	Yes
169	Uttar Tuthipakar	Yes	a	a	b	b	b	b	Yes	Yes	a	Yes	No	Yes	No
170	Phulbari	Yes	a	a	b	b	b	b	Yes	a	a	Yes	Yes	No	No
171	Durgapur	Yes	c	a	a	a	a	a	a	Yes	a	Yes	No	No	No
172	Kurhila	a	c	a	a	a	a	a	a	a	a	Yes	No	No	No
173	Jagatagaon	Yes	c	a	Yes	Yes	Yes	Yes	Yes	Yes	Yes	Yes	No	Yes	No
174	Khabargaon	Yes	b	b	b	b	b	b	a	Yes	a	Yes	Yes	No	No
175	Chaprajhar (P)	Yes	a	Yes	Yes	a	a	a	Yes	Yes	a	Yes	Yes	Yes	Yes
176	Ghoramara	Yes	a	a	a	a	a	a	a	Yes	a	Yes	Yes	No	No
177	Barhat (P)	Yes	a	a	a	a	a	a	Yes	Yes	a	Yes	Yes	Yes	Yes
178	Dumrulla	Yes	a	a	a	a	a	a	Yes	Yes	Yes	Yes	Yes	No	No
179	Kutumposa	Yes	b	b	b	b	b	b	Yes	Yes	a	Yes	No	No	No
180	Sialtor Taranjanbari	a	a	a	a	a	a	a	Yes	a	a	Yes	Yes	Yes	Yes
181	Aliganj	Yes	a	Yes	b	b	b	b	a	Yes	Yes	Yes	Yes	Yes	Yes
182	Chhatish	Yes	a	b	b	b	a	a	b	a	a	Yes	Yes	Yes	Yes
183	Samsergaon	a	b	b	b	b	b	b	a	a	a	Yes	No	No	No
184	Panditpota	a	b	b	b	b	b	b	a	Yes	a	Yes	Yes	No	No
185	Narayanpur	a	b	b	b	b	b	b	a	a	a	Yes	Yes	No	No
186	Agurasia	a	b	b	b	b	b	b	a	a	a	Yes	Yes	Yes	Yes
187	Paschim Pachhurasia	a	b	b	b	b	Yes	Yes	Yes	Yes	b	Yes	Yes	Yes	Yes
188	Gunjaria	a	b	b	b	b	a	a	Yes	a	b	Yes	Yes	Yes	Yes
189	Dhantola	a	c	Yes	Yes	c	c	c	c	c	a	Yes	No	No	No
190	Gaisal	Yes	c	Yes	b	c	c	c	c	c	a	Yes	No	No	No
191	Alipur	a	c	a	c	c	c	c	c	a	a	Yes	No	No	No
192	Kachna	Yes	c	c	a	a	c	c	c	a	a	Yes	No	No	No
193	Paschim Mankadanga	a	c	a	c	c	a	c	a	Yes	a	Yes	No	No	No
194	Purba Mankadanga	a	c	a	c	c	a	c	a	Yes	a	Yes	No	No	No
195	Dakshin Thuthipakar	a	c	a	c	c	a	c	a	Yes	a	Yes	No	No	No
196	Garnabari	a	b	a	b	b	a	a	b	a	a	Yes	Yes	No	No
197	Maruagaon	a	c	Yes	c	c	a	c	a	Yes	a	Yes	No	No	No
198	Purba Panchurasia	a	b	a	b	b	a	a	b	a	a	Yes	Yes	No	No
199	Kadigaon	a	b	a	b	b	b	b	a	a	a	Yes	No	No	No
200	Phulhar	a	b	a	b	b	b	b	a	a	a	Yes	No	No	No

Nearest Town		Land Use								
		Area under different types of land use (in hectares rounded up to one decimal place)								
Name	Distance range code i.e. a for < 5 Kms, b for 5-10 Kms and c for 10+ kms .	Forests	Area under Non-agricultural Uses	Barren and Un-cultivable land	Permanent Pastures and Other Grazing Lands	Land Under Miscellaneous Tree Crops etc.	Culturable Waste Land	Name of Village	Serial Number	
102	103	104	105	106	107	108	109	2	1	
ISLAMPUR	c	2.8	202.3	0	0	0	202	Bhojpur	159	
ISLAMPUR	b	2	16	0	0	0	8	Tarabari	160	
ISLAMPUR	c	0	67.8	0	0	0	4	Panchdimti	161	
ISLAMPUR	c	0	12	0	0	0	8	Tangipokar	162	
ISLAMPUR	b	0	171.6	0	0	0	2	Baniani Kismat	163	
ISLAMPUR	b	4	40	0	0	0	8	Matikunda	164	
ISLAMPUR	b	4	32	0	0	0	6	Nachankula	165	
ISLAMPUR	a	2	20	0	0	0	16	Chapasar	166	
ISLAMPUR	a	0	15.2	0	0	0	9.6	Iluabari	167	
ISLAMPUR	a	0	8.5	0	0	0	8	Bolhanja	168	
ISLAMPUR	b	0	10	0	0	0	4	Uttar Tuthipakar	169	
ISLAMPUR	b	2	40	0	0	0	20	Phulbari	170	
ISLAMPUR	c	16	29.6	0	0	0	24	Durgapur	171	
ISLAMPUR	c	0	7.4	0	0	0	5	Kurhila	172	
ISLAMPUR	c	3	120.2	0	0	0	202	Jagatagaon	173	
ISLAMPUR	b	0	16.5	0	0	0	12	Khabargaon	174	
ISLAMPUR	a	0	17	0	0	0	15	Chaprajhar (P)	175	
ISLAMPUR	a	0	7	0	0	0	5	Ghoramara	176	
ISLAMPUR	a	0	18.1	0	0	0	12	Barhat (P)	177	
ISLAMPUR	a	0	35	0	0	0	20	Dumrulla	178	
ISLAMPUR	a	0	8.8	0	0	0	9.5	Kutumposa	179	
ISLAMPUR	a	5	10.1	0	0	0	4	Sialtor Taranjanbari	180	
ISLAMPUR	b	2	23	0	0	0	3	Aliganj	181	
ISLAMPUR	b	0	8	0	0	0	2	Chhatish	182	
ISLAMPUR	b	0	3.3	0	0	0	0.9	Samsergaon	183	
ISLAMPUR	b	0	10.2	0	0	0	4.5	Panditpota	184	
ISLAMPUR	b	0	16.5	0	0	0	4.8	Narayanpur	185	
ISLAMPUR	c	0	5.2	0	0	0	0	Agurasia	186	
ISLAMPUR	b	0	16	0	0	0	4	Paschim Pachhurasia	187	
ISLAMPUR	b	1.6	14	0	0	0	1	Gunjaria	188	
ISLAMPUR	c	0	92	0	0	0	78	Dhantola	189	
ISLAMPUR	c	0	87	0	0	0	47	Gaisal	190	
ISLAMPUR	c	0	18.2	0	0	0	18.2	Alipur	191	
ISLAMPUR	c	0	46.6	0	0	0	37	Kachna	192	
ISLAMPUR	c	0	12	0	0	0	14	Paschim Mankadanga	193	
ISLAMPUR	c	0	14	0	0	0	8	Purba Mankadanga	194	
ISLAMPUR	c	0	16	0	0	0	12	Dakshin Thuthipakar	195	
ISLAMPUR	c	0	8.5	0	0	0	1.5	Garnabari	196	
ISLAMPUR	c	0	25	0	0	0	37	Maruagaon	197	
ISLAMPUR	c	0	15.5	0	0	0	3.8	Purba Panchurasia	198	
ISLAMPUR	b	0	61.2	0	0	0	0	Kadigaon	199	
ISLAMPUR	b	0	0	0	0	0	0	Phulhar	200	

Land Use												
Area under different types of land use (in hectares rounded up to one decimal place)							Area irrigated by source (in hectare)					
Serial Number	Name of Village	Fallow lands other than current fallows	Current Fallows	Net Area Sown	Total Irrigated Land Area	Total Un-irrigated Land Area	Canals ( C )	Wells/Tube-wells(W/TW)	Tanks/Lakes(T/L)	Water Falls(WF)	Others(O)	
1	2	110	111	112	113	114	115	116	117	118	119	
159	Bhojpur	0	0	679	72	607	0	72	0	0	0	
160	Tarabari	0	0	184.8	36	148.8	0	20	0	0	16	
161	Panchdimti	0	0	607.6	450.8	156.8	0	140	10	0	300.8	
162	Tangipokar	0	0	62.1	37.1	25	0	35	0	0	2.1	
163	Baniani Kismat	0	0	69.2	14	55.2	0	4	2.5	0	7.5	
164	Matikunda	0	0	344.6	48	296.6	0	40	0	0	8	
165	Nachankula	0	0	282.6	40	242.6	0	32	0	0	8	
166	Chapasar	0	0	287.8	44	243.8	0	40	0	0	4	
167	Iluabari	0	0	218.4	186.9	31.5	56	31.5	0	0	99.4	
168	Bolhanja	0	0	306	40.5	265.6	0	40.5	0	0	0	
169	Uttar Tuthipakar	0	0	57.6	24	33.6	0	16	0	0	8	
170	Phulbari	0	0	436.6	88	348.6	0	40	0	0	48	
171	Durgapur	0	0	381.2	9.2	372	0	0	3.2	0	6	
172	Kurhila	0	0	106.2	9.4	96.8	0	0	9.4	0	0	
173	Jagatagaon	0	0	500	69	431	52	10	7	0	0	
174	Khabargaon	0	0	453.9	120.2	333.7	0	120.2	0	0	0	
175	Chaprajhar (P)	0	0	96	22	74	0	22	0	0	0	
176	Ghoramara	0	0	109	50	59	0	50	0	0	0	
177	Barhat (P)	0	0	275	28	247	0	27	1	0	0	
178	Dumrulla	0	0	170	110	60	0	110	0	0	0	
179	Kutumposa	0	0	207.2	28.2	178.9	0	28.2	0	0	0	
180	Sialtor Taranjanbari	0	0	210.8	208.8	2	0	8	0	0	200.8	
181	Aliganj	0	0	394.7	386.7	8	0	58	0	0	328.7	
182	Chhatish	0	0	330.3	328.3	2	0	32	0	0	296.3	
183	Samsergaon	0	0	69.4	9.2	60.2	0	9.2	0	0	0	
184	Panditpota	0	0	295.2	65	230.2	0	65	0	0	0	
185	Narayanpur	0	0	71	15.8	55.3	0	15.8	0	0	0	
186	Agurasia	0	0	166.8	105.8	61	0	105.3	0.5	0	0	
187	Paschim Pachhurasia	0	0	354.7	350.7	4	0	60	4	0	286.7	
188	Gunjaria	0	0	193	192	1	0	52	0	0	140	
189	Dhantola	0	0	587.6	212	375.6	0	212	0	0	0	
190	Gaisal	0	0	492	287	205	0	287	0	0	0	
191	Alipur	0	0	45.4	25.4	20	0	25.4	0	0	0	
192	Kachna	0	0	381.8	178	203.8	0	178	0	0	0	
193	Paschim Mankadanga	0	0	100.3	33.1	67.1	0	33.1	0	0	0	
194	Purba Mankadanga	0	0	60.2	20.2	40	0	20.2	0	0	0	
195	Dakshin Thuthipakar	0	0	108.8	38.8	70	0	38.8	0	0	0	
196	Garnabari	0	0	118.3	93.3	25	0	86.5	2.3	0	4.5	
197	Maruagaon	0	0	276.7	59.6	217.1	0	59.6	0	0	0	
198	Purba Panchurasia	0	0	43	3	40	0	3	0	0	0	
199	Kadigaon	0	0	35.1	9.1	26	0	7.4	1.2	0	0.4	
200	Phulhar	0	0	82.2	71.9	10.3	0	70.1	1.8	0	0	

Name of three most important commodities manufactured			Name of Village	Serial Number
First	Second	Third		
120	121	122	2	1

Rice

Dhokra

Bhojpur	159
Tarabari	160
Panchdimti	161
Tangipokar	162
Baniani Kismat	163
Matikunda	164
Nachankula	165
Chapasar	166
Iluabari	167
Bolhanja	168
Uttar Tuthipakar	169
Phulbari	170
Durgapur	171
Kurhila	172
Jagatagaon	173
Khabargaon	174
Chaprajhar (P)	175
Ghoramara	176
Barhat (P)	177
Dumrulla	178
Kutumposa	179
Sialtor Taranjanbari	180
Aliganj	181
Chhatish	182
Samsergaon	183
Panditpota	184
Narayanpur	185
Agurasia	186
Paschim Pachhurasia	187
Gunjaria	188
Dhantola	189
Gaisal	190
Alipur	191
Kachna	192
Paschim Mankadanga	193
Purba Mankadanga	194
Dakshin Thuthipakar	195
Garnabari	196
Maruagaon	197
Purba Panchurasia	198
Kadigaon	199
Phulhar	200

Census of India 2011  
Amenities and Land use

Serial Number	Name of Village	Location code no.	Total area of the village ( in hectares rounded up to one decimal place)	Total population ( 2011 census )	Number of households (2011 census)	Number of educational amenities available in village , the distance range code viz; a for 0-5 kms, b for 5-10 kms, c for 10+ kms of nearest place where facility is available							
						7	8	9	10	11	12	13	14
1	2	3	4	5	6	Pre-Primary school (PP)	Primary school (P)	Middle school (M)	Secondary School (S)	Senior Secondary school (SS)	Degree college of arts , science & commerce (ASC)	Engineering college(EC)	Medical college (MC)
201	Bijekhor	309031	200.7	958	195	1	1	a	b	b	c	c	
202	Benikaner Alias Rahatpur	309032	334.3	2343	464	3	3	a	a	b	b	c	c
203	Sahatpur	309033	135.2	892	173	1	1	a	a	b	c	c	c
204	Birnakundi	309034	881.9	6114	1147	3	3	2	b	b	c	c	c
205	Bhelagachhi	309035	807.8	4528	906	2	2	1	a	a	c	c	c
206	Benikandar Alias Satvita	309036	138.3	1093	163	1	1	1	b	b	c	c	c
207	Benikandar	309037	678.2	2901	569	3	3	a	b	b	c	c	c
208	Gangamaila	309038	57.5	460	79	1	1	a	c	c	c	c	c
209	Amalijhari	309039	114.9	1857	343	1	1	1	b	b	b	c	c
210	Daribhir	309040	319.7	2127	398	1	1	a	b	b	b	c	c
211	Kunargaon	309041	306.8	1980	395	2	2	b	b	c	c	c	c
212	Kundargaon	309042	413.6	3306	619	4	4	a	a	c	c	c	c
213	Rohia	309043	124.3	2021	381	1	1	1	a	c	c	c	c
214	Rampur	309044	326.2	2855	518	2	2	1	1	c	c	c	c
215	Daulatpur	309045	182.5	511	103	1	1	a	a	b	c	c	c
216	Ojhapokhar	309046	152.2	1832	372	2	1	a	b	a	c	c	c
217	Sabudanga	309047	85.8	666	157	1	1	a	a	b	c	c	c
218	Kalanagin	309048	560.5	3265	689	2	2	1	b	a	c	c	c
219	Gunabari	309049	1671.8	11835	2354	10	9	1	1	c	c	c	c
<b>Block T O T A L :</b>			<b>32944</b>	<b>308518</b>	<b>58580</b>	<b>236</b>	<b>217</b>	<b>41</b>	<b>20</b>	<b>10</b>	<b>2</b>	<b>0</b>	<b>0</b>

- Village Directory

(As in 2009 )

le. (If not available within the : < 5 Kms, b for 5-10 Kms and c cility is available is given).						Number of Medical Amenities available. (If not available within the village , the distance range code viz; a for < 5 Kms, b for 5-10 Kms and c for 10+ kms of nearest place where facility is available is given).						Name of Village	Serial Number					
Management institute (MI)	Polytechnic (Pt)	Vocational training school /ITI	Non-formal training centre (NFTC)	Special school for disabled (SSD)	Others (specify)	Community health centre (CHC)	Primary health centre (PHC)	Primary health sub centre (PHS)	Maternity and child welfare centre (MCW)	T.B. clinic (TBC)	Hospital-allopathic (HA)			Hospital-alternative medicine (HO)	Dispensary (D)	Veterinary hospital (VH)	Mobile health clinic (MHC)	Family welfare centre (FWC)
15	16	17	18	19	20	21	22	23	24	25	26	27	28	29	30	31	2	1
c	c	c	c	c		b	b	a	b	b	b	b	b	b	b	b	Bijekhor	201
c	c	c	c	c		b	c	a	a	b	b	c	b	b	b	b	Benikaner Alias Rahatpur	202
c	c	c	c	c		b	c	a	a	b	b	c	b	b	b	b	Sahatpur	203
c	c	c	c	c		c	c	b	b	c	c	c	c	c	c	c	Birmakundi	204
c	c	c	c	c		c	c	1	1	c	c	c	c	c	c	c	Bhelagachhi	205
c	c	c	c	c		c	c	a	a	c	c	c	c	c	c	c	Benikandar Alias Satvita	206
c	c	c	c	c		c	c	a	a	c	c	c	c	c	c	c	Benikandar	207
c	c	c	c	c		c	c	a	c	c	c	c	c	c	c	c	Gangamaila	208
c	c	c	c	c		b	b	1	b	b	b	b	b	b	b	b	Amalijhari	209
c	c	c	c	c		b	b	a	b	b	b	b	b	b	b	b	Daribhir	210
c	c	c	c	c		c	c	a	c	c	c	c	c	c	c	c	Kunargaon	211
c	c	c	c	c		c	c	1	c	c	c	c	c	c	c	c	Kundargaon	212
c	c	c	c	c		c	c	a	c	c	c	c	c	c	c	c	Rohia	213
c	c	c	c	c		c	c	a	c	c	c	c	a	c	c	c	Rampur	214
c	c	c	c	c		c	c	a	c	c	c	c	a	c	c	c	Daulatpur	215
c	c	c	c	c		c	c	a	c	c	c	c	c	c	c	c	Ojhapokhar	216
c	c	c	c	c		c	c	a	c	c	c	c	a	c	c	c	Sabudanga	217
c	c	c	c	c		c	c	1	c	c	c	c	c	c	c	c	Kalanagin	218
c	c	c	c	c		c	c	1	c	c	c	c	c	c	c	c	Gunabari	219
0	0	0	0	0	12	0	1	27	5	3	1	1	1	1	1	0	1 : Block TOTAL	

Serial Number	Name of Village	Number of Non-Government Medical Amenities available.							Availability of drinking water - Yes / No							
		Charitable non Govt. hospital/Nursing home.	Medical practitioner with MBBS Degree	Medical practitioner with other degree	Medical practitioner with no degree	Traditional practitioner and faith healer .	Medicine Shop	Others	Tap water (Treated/Untreated)	Well water (Covered / Uncovered well)	Hand Pump	Tube wells / Bore well	Spring	River / Canal	Tank / Pond / Lake	Others
1	2	32	33	34	35	36	37	38	39	40	41	42	43	44	45	46
201	Bijekhor	0	0	0	0	0	0	0	No	No	Yes	Yes	No	No	Yes	No
202	Benikaner Alias Rahatpur	0	0	0	2	0	0	0	No	No	Yes	Yes	No	No	No	No
203	Sahatpur	0	0	0	0	0	0	0	No	No	Yes	Yes	No	No	No	No
204	Birnakundi	0	0	0	0	0	0	0	No	No	Yes	No	No	Yes	Yes	No
205	Bhelagachhi	0	0	0	5	0	0	0	No	No	No	Yes	No	Yes	No	No
206	Benikandar Alias Satvita	0	0	0	1	0	0	0	No	No	No	Yes	No	Yes	Yes	No
207	Benikandar	0	0	0	0	0	0	0	No	No	No	Yes	No	No	No	No
208	Gangamaila	0	0	0	0	0	0	0	No	No	Yes	Yes	No	No	No	No
209	Amalijhari	0	0	0	3	1	2	0	No	No	Yes	Yes	No	No	Yes	No
210	Daribhir	0	0	0	0	0	0	0	No	No	Yes	Yes	No	No	No	No
211	Kunargaon	0	0	0	0	0	0	0	No	No	Yes	Yes	No	No	No	No
212	Kundargaon	0	0	0	0	2	1	0	No	No	Yes	Yes	No	No	No	No
213	Rohia	0	0	0	4	0	0	0	No	Yes	Yes	No	No	No	No	No
214	Rampur	0	0	1	3	0	0	1	No	Yes	Yes	No	No	Yes	No	No
215	Daulatpur	0	0	1	0	0	0	0	No	Yes	Yes	No	No	Yes	No	No
216	Ojhapokhar	0	0	1	0	0	0	0	No	Yes	Yes	No	No	No	Yes	No
217	Sabudanga	0	0	1	0	0	0	0	No	Yes	Yes	No	No	Yes	No	No
218	Kalanagin	0	0	2	0	0	0	0	No	Yes	Yes	No	No	Yes	Yes	No
219	Gunabari	0	0	4	4	2	3	0	No	No	Yes	Yes	No	No	No	No
<b>Block T O T A L :</b>		<b>0</b>	<b>0</b>	<b>25</b>	<b>79</b>	<b>35</b>	<b>86</b>	<b>10</b>	<b>4</b>	<b>32</b>	<b>93</b>	<b>69</b>	<b>0</b>	<b>30</b>	<b>43</b>	<b>2</b>



Availability of toilet & others Yes / No				Communication and transport facilities (If amenities available code -Yes is given except for Village Pin Code ,If not available within the village , the distance range code viz; a for < 5 Kms, b for 5-10 Kms and c for 10+ kms of nearest place where facility is available is given).								
Community toilet including bath.	Community toilet excluding bath.	Rural sanitary mart or sanitary hardware outlet available near the village.	Community bio- gas or recycle of waste for productive use.	Post office(PO)	Sub post office (SPO)	Post & Telegraph office (P&TO)	Village Pin Code	Telephones (Land lines)	Public call office (PCO)	Mobile phone coverage	Name of Village	Serial Number
47	48	49	50	51	52	53	54	55	56	57	2	1
No	No	No	No	b	a	b	733202	a	b	Yes	Bijekhor	201
No	No	No	No	b	a	b	733202	b	a	Yes	Benikaner Alias Rahatpur	202
No	No	No	No	b	b	b	733202	b	b	Yes	Sahatpur	203
No	No	No	No	c	Yes	c	733202	b	b	Yes	Birnakundi	204
No	No	No	No	c	a	c	733202	c	a	Yes	Bhelagachhi	205
No	No	No	No	a	a	c	733202	c	a	Yes	Benikandar Alias Satvita	206
No	No	No	No	c	a	c	733202	c	a	Yes	Benikandar	207
No	No	No	No	c	a	c	733202	c	c	Yes	Gangamaila	208
No	No	No	No	b	Yes	b	733202	Yes	b	b	Amalijhari	209
No	No	No	No	b	a	b	733202	b	b	Yes	Daribhir	210
No	No	No	No	c	a	c	733202	a	c	Yes	Kunargaon	211
No	No	No	No	c	c	c	733202	c	a	Yes	Kundargaon	212
No	No	No	No	a	a	c	733213	a	a	Yes	Rohia	213
No	No	No	No	b	a	c	733213	a	a	Yes	Rampur	214
No	No	No	No	c	a	c	733202	b	c	Yes	Daulatpur	215
No	No	No	No	c	a	c	733202	b	a	Yes	Ojhapokhar	216
No	No	No	No	c	a	c	733202	b	b	Yes	Sabudanga	217
No	No	No	No	c	Yes	c	733202	b	Yes	Yes	Kalanagin	218
No	No	No	No	c	Yes	c	733202	Yes	c	Yes	Gunabari	219
<b>2</b>	<b>3</b>	<b>11</b>	<b>0</b>	<b>3</b>	<b>14</b>	<b>1</b>	<b>101</b>	<b>20</b>	<b>16</b>	<b>88</b>	<b>: Block TOTAL</b>	

Communication and transport facilities (If amenities available code -Yes is given except for Village Pin Code ,If not available within the village , the distance range code													Village connected to highway (If amenities available code village , the distance range code and c for 10+ kms of nearest			
Serial Number	Name of Village	Internet cafes/ Common service centre (CSC)	Private courier facility	Bus service (Public & Private)	Railway stations	Auto/Modified Autos	Taxis and Vans	Tractors	Cycle-pulled rickshaws(Manual & Machine driven)	Carts driven by animals	Sea /River ferry service	Connected to national highway(NH)	Connected to state highway(SH)	Connected to major district road (MDR)	Connected to others district road	Pucca roads
1	2	58	59	60	61	62	63	64	65	66	67	68	69	70	71	72
201	Bijekhor	a	b	b	b	b	b	b	Yes	Yes	c	b	a	Yes	a	b
202	Benikaner Alias Rahatpur	a	b	a	b	a	Yes	Yes	Yes	b	c	b	a	a	Yes	Yes
203	Sahatpur	a	b	a	b	a	Yes	a	a	b	c	b	a	a	Yes	Yes
204	Birnakundi	a	c	b	c	c	Yes	c	Yes	Yes	c	c	c	c	Yes	Yes
205	Bhelagachhi	a	c	b	c	c	Yes	Yes	Yes	Yes	c	c	c	b	Yes	Yes
206	Benikandar Alias Satvita	a	c	c	c	c	Yes	c	Yes	Yes	c	c	c	b	Yes	Yes
207	Benikandar	a	c	c	c	c	Yes	Yes	Yes	Yes	c	c	c	b	Yes	Yes
208	Gangamaila	a	c	c	c	c	c	c	Yes	Yes	c	c	a	a	a	a
209	Amalijhari	a	b	b	b	b	b	b	Yes	Yes	c	b		Yes	b	a
210	Daribhir	a	b	b	c	b	b	b	Yes	Yes	c	b		Yes	a	a
211	Kunargaon	a	c	c	c	c	c	c	Yes	Yes	c	c	a	Yes	a	Yes
212	Kundargaon	a	c	b	c	c	c	c	Yes	Yes	c	c	a		a	Yes
213	Rohia	a	c	a	c	c	a	a	Yes	Yes	c	a	a	a	Yes	Yes
214	Rampur	a	c	b	c	c	c	a	Yes	Yes	c	b		a	Yes	Yes
215	Daulatpur	a	c	b	b	b	c	c	Yes	Yes	c	a		a	a	a
216	Ojhapokhar	a	c	b	c	b	b	Yes	Yes	Yes	c	b	b		Yes	Yes
217	Sabudanga	a	c	b	b	b	c	c	Yes	Yes	c	a		a	a	a
218	Kalanagin	a	c	b	c	c	Yes	Yes	Yes	Yes	c	b	b		Yes	Yes
219	Gunabari	a	c	b	c	c	c	c	Yes	Yes	Yes	c		a	Yes	a
<b>Block T O T A L :</b>		<b>4</b>	<b>1</b>	<b>9</b>	<b>3</b>	<b>5</b>	<b>48</b>	<b>40</b>	<b>80</b>	<b>70</b>	<b>1</b>	<b>15</b>	<b>0</b>	<b>8</b>	<b>31</b>	<b>42</b>

ys,village roads, banks & credit societies :-Yes is given, If not available within the code viz; a for <5 Kms, b for 5-10 Kms place where facility is available is given).							Availability of miscellaneous facilities (If amenities available code -Yes is given, If not available within the village , the distance range code viz; a for < 5 Kms, b for 5-10 Kms and c for 10+ kms of nearest place where facility is available is given).											
Kutchcha roads	Water bounded macadam(WBM) roads	Navigable waterway (river/canal)(NW)	Footpaths (FP)	Commercial & Co-operative Banks	ATM	Agricultural Credit Societies	Self-Help Group (SHG)	Public distribution system (PDS) shop	Mandis / Regular market	Weekly Haat	Agricultural marketing society	Integrated Child Development Scheme (Nutritional Centres)	Anganwadi Centre (Nutritional Centres)	Others (Nutritional Centres)	Name of Village	Serial Number		
73	74	75	76	77	78	79	80	81	82	83	84	85	86	87	2	1		
Yes	a	a	b	b	b	c	Yes	Yes	c	a	b	Yes	Yes	Yes	Bijekhor	201		
Yes	Yes		a	b	b	c	Yes	Yes	c	b	b	b	Yes	Yes	Benikaner Alias Rahatpur	202		
Yes			a	b	b	c	Yes	a	c	b	b	b	Yes	Yes	Sahatpur	203		
Yes	Yes		Yes	c	c	c	Yes	Yes	c	Yes	c	Yes	Yes	Yes	Birnakundi	204		
Yes	Yes		Yes	c	c	c	Yes	a	c	Yes	c	Yes	Yes	Yes	Bhelagachhi	205		
Yes	Yes		Yes	c	c	c	Yes	a	c	a	c	Yes	Yes	Yes	Benikandar Alias Satvita	206		
Yes	Yes		Yes	c	c	c	Yes	Yes	c	Yes	c	Yes	Yes	Yes	Benikandar	207		
Yes	Yes	a	a	b	c	c	Yes	a	c	a	c	a	a	Yes	Gangamaila	208		
Yes	Yes	b	a	b	b	c	Yes	Yes	Yes	Yes	b	Yes	Yes	Yes	Amalijhari	209		
a	Yes	a	a	b	b	c	Yes	Yes	c	a	b	Yes	Yes	Yes	Daribhir	210		
Yes	Yes	a	a	b	c	c	Yes	a	c	a	c	Yes	Yes	Yes	Kunargaon	211		
a	Yes	a	a	a	c	c	Yes	a	c	Yes	a	Yes	Yes	Yes	Kundargaon	212		
Yes			Yes	a	c	c	Yes	a	c	b	c	c	Yes	Yes	Rohia	213		
Yes	a		Yes	a	c	c	Yes	a	c	a	c	c	Yes	Yes	Rampur	214		
Yes	a	a	Yes	a	c	c	Yes	a	c	a	c	Yes	Yes	c	Daulatpur	215		
Yes		a	Yes	a	c	c	Yes	Yes	c	a	c	c	Yes	c	Ojhapokhar	216		
Yes	a	a	Yes	a	c	c	Yes	a	c	a	c	c	Yes	c	Sabudanga	217		
Yes			Yes	Yes	c	c	Yes	Yes	Yes	Yes	b	c	Yes	Yes	Kalanagin	218		
Yes	Yes	a	a	Yes	c	Yes	Yes	Yes	Yes	Yes	c	Yes	Yes	Yes	Gunabari	219		
72	27	14	47	11	0	1	98	42	16	22	5	70	88	70	<b>: Block T O T A L</b>			

Availability of miscellaneous facilities (If amenities available code -Yes is given, If not available within the village , the distance range code viz; a for < 5 Kms, b for 5-10 Kms and c for 10+ kms of nearest place where facility is available is given).													Availability of electricity (Yes/No)			
Serial Number	Name of Village	ASHA (Accredited Social Health Activist)	Community centre with/without TV	Sports Field,	Sports Club / Recreation Centre	Cinema / Video Hall	Public Library	Public Reading Room	Newspaper Supply	Assembly Polling station	Birth & Death Registration Office	Power Supply for Domestic Use (ED)	Power Supply for Agricultural Use (EAG)	Power Supply for Commercial Use (EC)	Power Supply for All Uses (EA)	
1	2	88	89	90	91	92	93	94	95	96	97	98	99	100	101	
201	Bijekhor	a	b	a	b	b	b	b	a	Yes	a	Yes	No	No	No	
202	Benikaner Alias Rahatpur	a	b	b	b	b	b	b	a	Yes	a	Yes	Yes	No	No	
203	Sahatpur	a	b	b	b	b	b	b	a	a	b	Yes	No	No	No	
204	Birnakundi	Yes	Yes	b	b	b	b	b	b	Yes	b	Yes	No	No	No	
205	Bhelagachhi	Yes	c	Yes	Yes	a	a	a	a	Yes	a	Yes	No	No	No	
206	Benikandar Alias Satvita	Yes	c	Yes	Yes	a	a	a	a	Yes	a	Yes	No	No	No	
207	Benikandar	Yes	c	Yes	a	a	a	a	a	Yes	a	Yes	No	No	No	
208	Gangamaila	a	c	a	c	c	c	c	a	a	a	Yes	No	No	No	
209	Amalijhari	Yes	b	Yes	b	b	b	b	Yes	Yes	Yes	Yes	No	Yes	No	
210	Daribhir	a	b	a	b	b	b	b	b	Yes	a	Yes	No	No	No	
211	Kunargaon	Yes	c	a	c	c	c	c	a	Yes	a	Yes	No	No	No	
212	Kundargaon	Yes	c	a	a	c	c	c	a	Yes	a	Yes	No	No	No	
213	Rohia	Yes	a	a	a	c	b	c	c	Yes	a	Yes	No	No	No	
214	Rampur	Yes	c	a	c	c	a	a	a	Yes	Yes	Yes	No	No	No	
215	Daulatpur	a	c	a	c	c	c	c	c	a	a	Yes	No	No	No	
216	Ojhapokhar	a	a	a	c	c	c	c	c	Yes	b	Yes	No	No	No	
217	Sabudanga	Yes	c	a	c	c	c	c	c	a	a	Yes	No	No	No	
218	Kalanagin	Yes	Yes	Yes	Yes	c	c	c	b	Yes	a	Yes	No	Yes	No	
219	Gunabari	Yes	c	Yes	c	c	c	c	Yes	Yes	b	Yes	Yes	Yes	Yes	
<b>Block T O T A L :</b>		<b>55</b>	<b>7</b>	<b>21</b>	<b>12</b>	<b>2</b>	<b>4</b>	<b>3</b>	<b>32</b>	<b>66</b>	<b>11</b>	<b>101</b>	<b>25</b>	<b>24</b>	<b>16</b>	

Nearest Town		Land Use								
		Area under different types of land use (in hectares rounded up to one decimal place)								
Name	Distance range code i.e. a for < 5 Kms, b for 5-10 Kms and c for 10+ kms .	Forests	Area under Non-agricultural Uses	Barren and Un-cultivable land	Permanent Pastures and Other Grazing Lands	Land Under Miscellaneous Tree Crops etc.	Culturable Waste Land	Name of Village	Serial Number	
102	103	104	105	106	107	108	109	2	1	
ISLAMPUR	b	0	28.1	0	0	0	0.5	Bijekhor	201	
ISLAMPUR	b	0	8.5	0	0	0	4	Benikaner Alias Rahatpur	202	
ISLAMPUR	b	0	5.5	0	0	0	2.8	Sahatpur	203	
ISLAMPUR	c	2	43.3	0	0	0	0	Birmakundi	204	
ISLAMPUR	c	204	4.7	0	0	0	4	Bhelagachhi	205	
ISLAMPUR	c	0	97.7	0	0	0	0.8	Benikandar Alias Satvita	206	
ISLAMPUR	c	10	28	0	0	0	20	Benikandar	207	
ISLAMPUR	c	0	0.4	0	0	0	0	Gangamaila	208	
ISLAMPUR	b	0	0	0	0	0	0	Amalijhari	209	
ISLAMPUR	c	0	9.7	0	0	0	0	Daribhir	210	
ISLAMPUR	c	0	0	0	0	0	0	Kunargaon	211	
ISLAMPUR	c	0	2.5	0	0	0	0	Kundargaon	212	
ISLAMPUR	c	0	10	0	0	0	15	Rohia	213	
ISLAMPUR	c	0	39	0	0	0	47.1	Rampur	214	
ISLAMPUR	c	0	21.3	0	0	0	37	Daulatpur	215	
ISLAMPUR	c	0	18	0	0	0	24	Ojhapokhar	216	
ISLAMPUR	c	0	15.2	0	0	0	24.3	Sabudanga	217	
ISLAMPUR	c	0	39.5	0	0	0	74	Kalanagin	218	
ISLAMPUR	c	2	35.7	0	0	0	11	Gunabari	219	
<b>0</b>	<b>0</b>	<b>299.4</b>	<b>3492.2</b>	<b>0</b>	<b>0</b>	<b>0</b>	<b>1893.3</b>	<b>: Block T O T A L</b>		

Land Use												
Area under different types of land use (in hectares rounded up to one decimal place)							Area irrigated by source (in hectare)					
Serial Number	Name of Village	Fallow lands other than current fallows	Current Fallows	Net Area Sown	Total Irrigated Land Area	Total Un-irrigated Land Area	Canals ( C )	Wells/Tube-wells(W/TW)	Tanks/Lakes(T/L)	Water Falls(WF)	Others(O)	
1	2	110	111	112	113	114	115	116	117	118	119	
201	Bijekhor	0	0	172.1	41.5	130.6	0	40.5	1	0	0	
202	Benikaner Alias Rahatpur	0	0	321.8	150	171.8	0	150	0	0	0	
203	Sahatpur	0	0	126.9	35	91.9	0	35	0	0	0	
204	Birnakundi	0	0	836.6	30.3	806.3	0	24	2.1	0	4.1	
205	Bhelagachhi	0	0	595.1	44	551.1	4	0	40	0	0	
206	Benikandar Alias Satvita	0	0	39.8	9.9	29.9	0	0	0.6	0	9.3	
207	Benikandar	0	0	620.2	280	340.2	100	0	40.2	0	139.8	
208	Gangamaila	0	0	57.1	57	0.1	0	27	0	0	30	
209	Amalijhari	0	0	114.9	10	104.9	0	9.9	0	0	0.1	
210	Daribhir	0	0	310	209	101	0	209	0	0	0	
211	Kunargaon	0	0	306.8	116	190.8	0	110.5	5.5	0	0	
212	Kundargaon	0	0	411.1	249.5	161.6	0	229	0	0	20.5	
213	Rohia	0	0	99.3	30	69.3	0	30	0	0	0	
214	Rampur	0	0	240.1	67.1	173	0	4.1	0	0	63	
215	Daulatpur	0	0	124.2	31.2	93	0	31.2	0	0	0	
216	Ojhapokhar	0	0	110.2	30	80.2	0	30	0	0	0	
217	Sabudanga	0	0	46.3	16.3	30	0	16.3	0	0	0	
218	Kalanagin	0	0	447	297	150	0	297	0	0	0	
219	Gunabari	0	0	1623	95	1528	0	90	5	0	0	
<b>Block T O T A L :</b>		<b>0</b>	<b>0</b>	<b>27259</b>	<b>10154</b>	<b>17105</b>	<b>247</b>	<b>5941</b>	<b>180.3</b>	<b>0</b>	<b>0</b>	

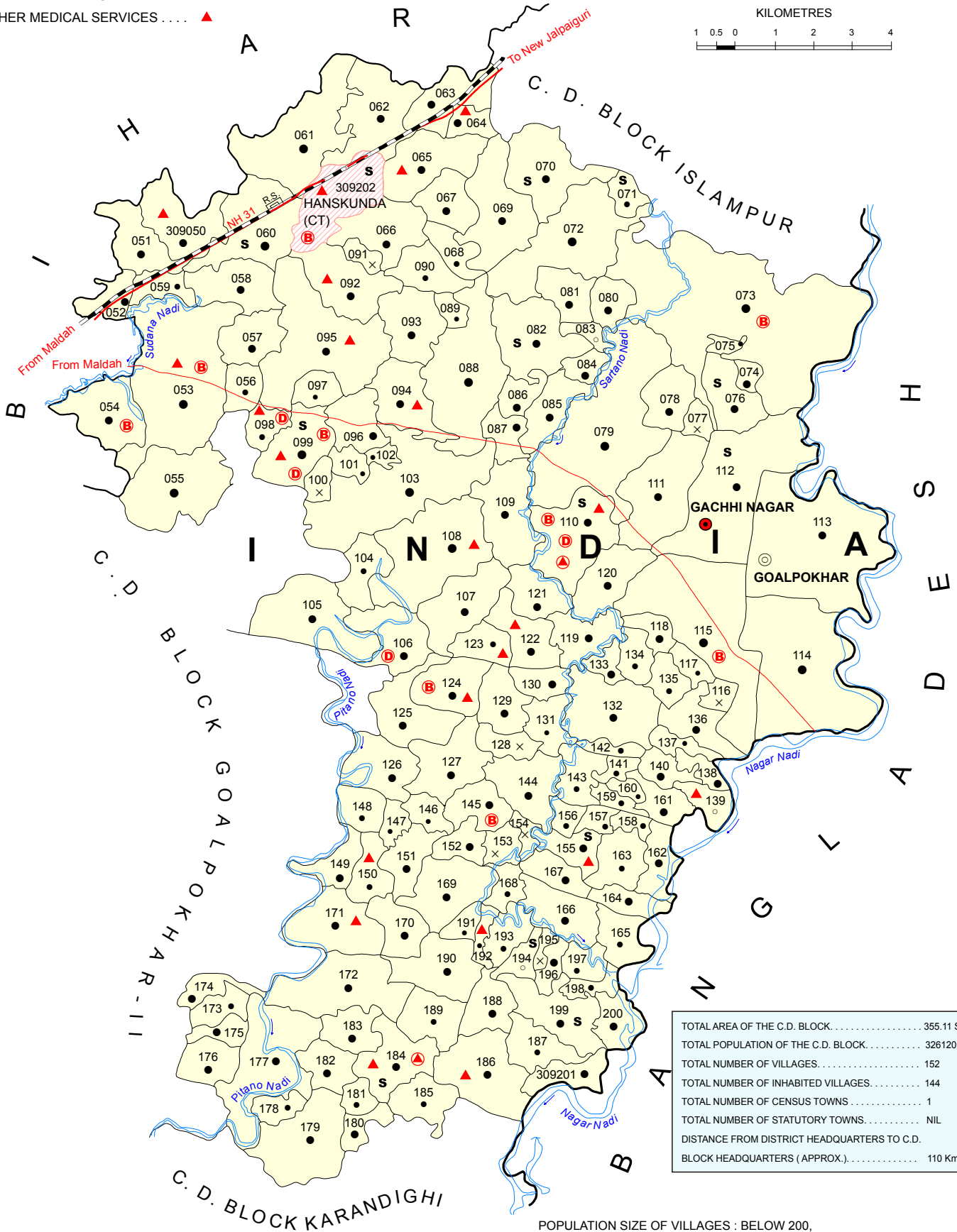
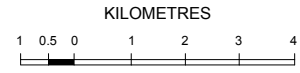
Name of three most important commodities manufactured			Name of Village	Serial Number
First	Second	Third		
120	121	122	2	1
			Bijekhor	201
			Benikaner Alias Rahatpur	202
			Sahatpur	203
			Birnakundi	204
			Bhelagachhi	205
			Benikandar Alias Satvita	206
			Benikandar	207
			Gangamaila	208
			Amalijhari	209
			Daribhir	210
			Kunargaon	211
			Kundargaon	212
			Rohia	213
			Rampur	214
			Daulatpur	215
			Ojhapokhar	216
			Sabudanga	217
			Kalanagin	218
			Gunabari	219
			<b>: Block T O T A L</b>	





- HIGH SCHOOL / INTER COLLEGE . . . s
- BANK . . . . . (B)
- DISPENSARY . . . . . (D)
- PRIMARY HEALTH CENTRE . . . . . (A)
- OTHER MEDICAL SERVICES . . . . . (▲)

**WEST BENGAL**  
**C. D. BLOCK GOALPOKHAR - I**  
**DISTRICT UTTAR DINAJPUR**



TOTAL AREA OF THE C.D. BLOCK . . . . .	355.11 Sq. Kms.
TOTAL POPULATION OF THE C.D. BLOCK . . . . .	326120
TOTAL NUMBER OF VILLAGES . . . . .	152
TOTAL NUMBER OF UNINHABITED VILLAGES . . . . .	144
TOTAL NUMBER OF CENSUS TOWNS . . . . .	1
TOTAL NUMBER OF STATUTORY TOWNS . . . . .	NIL
DISTANCE FROM DISTRICT HEADQUARTERS TO C.D. BLOCK HEADQUARTERS (APPROX.) . . . . .	110 Kms.

- BOUNDARY, INTERNATIONAL . . . . . ————
- „ STATE . . . . . ————
- „ C.D. BLOCK . . . . . ————
- „ VILLAGE WITH MDDS CODE . . . . . [309201]
- HEADQUARTERS : POLICE STATION, C.D. BLOCK . . . . . (●)

- POPULATION SIZE OF VILLAGES : BELOW 200, 200-499, 500-999, 1000-4999, 5000 AND ABOVE . . . . . ○ ● ● ● ● ●
- UNINHABITED VILLAGE WITH MDDS CODE . . . . . [X 309154]
- CENSUS TOWN WITH MDDS CODE . . . . . [309202]
- NATIONAL HIGHWAY . . . . . [NH 31]
- IMPORTANT METALLED ROADS . . . . . [R.S.]
- RAILWAY LINE WITH STATION, BROAD GAUGE . . . . . [—+—]
- RIVER AND STREAM . . . . . [~~~~~]



### Alphabetical List of Villages

Name of the CD Block : Goalpokhar-I

CD Block Code (2011) : 0040

Sl. No.	Name of the Village	PLCN 2001	MDDS PLCN 2011
1	2	3	4
1	Agoi	00302800	309190
2	Angarbhasa	00294300	309105
3	Athiala	00294600	309108
4	Babhan Gaon	00292900	309091
5	Babhanbari	00295100	309113
6	Baggaon	00294400	309106
7	Bahar	00292300	309085
8	Bajibhokra	00301200	309174
9	Balichaur	00301400	309176
10	Balichuka Paschim	00288900	309052
11	Balichuka Purbba	00289600	309059
12	Bangaon	00301700	309179
13	Banspokhar	00300100	309163
14	Bara Patna	00292400	309086
15	Bara Pokhar Dubkaul	00300700	309169
16	Bara Singhanath	00294100	309103
17	Barbila	00291200	309074
18	Basta	00289400	309057
19	Bhagabanpur	00302100	309183
20	Bhelapokhar	00297900	309141
21	Bhindabari	00300800	309170
22	Bhotar	00288700	309050
23	Biprit	00292500	309087
24	Birbari	00303200	309194
25	Bualmari	00289500	309058
26	Chapasar	00297400	309136
27	Chapra Bakhari	00294700	309109
28	Chapwa	00301500	309177
29	Chhota Patna	00292000	309082
30	Chhoto Singhanth	00299400	309156
31	Chichuria	00300000	309162
32	Chitaur	00294200	309104
33	Chordhappa	00288800	309051
34	Chunihar	00291400	309076
35	Churakuti	00289200	309055
36	Dakaita	00292200	309084
37	Dakshin Basantapur	00301000	309172
38	Dakshin Chhipi	00301800	309180

### Alphabetical List of Villages

Name of the CD Block : Goalpokhar-I

CD Block Code (2011) : 0040

Sl. No.	Name of the Village	PLCN 2001	MDDS PLCN 2011
1	2	3	4
39	Dakshin Khotasur	00296000	309122
40	Dakshin Sahapur	00299000	309152
41	Dakshin Talbari	00301600	309178
42	Dakshine Ghoramara	00299600	309158
43	Dakshine Kathalbari	00299800	309160
44	Dakshinukas Bhasa	00303500	309197
45	Dangipara	00297600	309138
46	Dauapara	00290700	309069
47	Debiganj	00295300	309115
48	Dehar	00300900	309171
49	Deona (West)	00289900	309062
50	Dharampur	00293700	309099
51	Dobagachhi	00296600	309128
52	Dulachauki	00296100	309123
53	Dulwa	00299700	309159
54	Gachhinagar	00294900	309111
55	Gamhiringachh	00302500	309187
56	Gedrigaon	00302600	309188
57	Gidrugachh	00303400	309196
58	Goagaon	00302200	309184
59	Goalin	00295200	309114
60	Goalpokhar	00295000	309112
61	Haldagaon	00296900	309131
62	Hariano	00295800	309120
63	Ibrahimpur	00293000	309092
64	Ikarchala	00290100	309064
65	Intia	00296500	309127
66	Jaingaon	00291700	309079
67	Jharbari	00297000	309132
68	Jhiltalab	00293800	309100
69	Jinatpur	00293400	309096
70	Kalubhita	00292100	309083
71	Kamalpur	00293100	309093
72	Kamatsabalpur	00300400	309166
73	Kanhaiabari	00300500	309167
74	Kantigachh	00297100	309133
75	Kashipur	00298000	309142
76	Khangi	00293900	309101

### Alphabetical List of Villages

Name of the CD Block : Goalpokhar-I

CD Block Code (2011) : 0040

Sl. No.	Name of the Village	PLCN 2001	MDDS PLCN 2011
1	2	3	4
77	Khargar	00292600	309088
78	Khichra	00301100	309173
79	Khora	00302300	309185
80	Khrhila	00289300	309056
81	Kichaktola	00299300	309155
82	Koimari	00302700	309189
83	Kokila	00298500	309147
84	Konagachhi	00295600	309118
85	Kualigachh	00303900	309201
86	Kunjbari	00299100	309153
87	Lalkunri	00294500	309107
88	Lalpokhar	00291300	309075
89	Laskargaon	00290500	309067
90	Lodhan	00294800	309110
91	Madhya Dubkaul	00303000	309192
92	Madhya Phulbari	00298800	309150
93	Madhya Sahapur	00298300	309145
94	Madhya Talbari	00298400	309146
95	Mahisasur	00297800	309140
96	Mahua	00291100	309073
97	Majgaon	00301300	309175
98	Majhok	00290200	309065
99	Majlishpur	00289000	309053
100	Malduar	00289100	309054
101	Masnabhita	00290900	309071
102	Matitola	00299500	309157
103	Nando	00290800	309070
104	Nargaon	00300300	309165
105	Nargun	00300200	309164
106	Pachra	00298200	309144
107	Panjipara	00289700	309060
108	Pariharpur	00293500	309097
109	Partappur	00295700	309119
110	Paschim Dubkaul	00302900	309191
111	Paschim Gachh	00299200	309154
112	Paschim Goti	00296300	309125
113	Paschim Keladanta	00296700	309129
114	Paschim Pamal	00292800	309090

### Alphabetical List of Villages

Name of the CD Block : Goalpokhar-I

CD Block Code (2011) : 0040

Sl. No.	Name of the Village	PLCN 2001	MDDS PLCN 2011
1	2	3	4
115	Paschim Phulbari	00298700	309149
116	Pharabari	00291600	309078
117	Pokharia	00291000	309072
118	Pokharia Dargabasti	00291900	309081
119	Purbba Banwari	00300600	309168
120	Purbba Dubkaul	00303100	309193
121	Purbba Goti	00296200	309124
122	Purbba Keladanta	00296800	309130
123	Purbba Pamal	00291800	309080
124	Purbba Phulbari	00303800	309200
125	Rajpokhar	00297300	309135
126	Rajpokhar Khura	00295500	309117
127	Ramubhita	00295400	309116
128	Raskora	00298600	309148
129	Raypur	00293300	309095
130	Sarnabari	00290000	309063
131	Satbhita (Pantpara)	00290400	309066
132	Shantibari	00294000	309102
133	Sholpara	00303700	309199
134	Sholpara Arazi	00303300	309195
135	Singhadah	00296400	309126
136	Singhanath Kalan	00293200	309094
137	Siripur	00299900	309161
138	Siripurtola	00297700	309139
139	Sirnia	00302000	309182
140	Tapsa	00297500	309137
141	Tegharia	00303600	309198
142	Teliapokhar	00289800	309061
143	Thakthaki	00291500	309077
144	Thelamani	00298100	309143
145	Tilan	00302400	309186
146	Unatiagachh	00298900	309151
147	Uttar Chhipi	00301900	309181
148	Uttar Ghoramara	00293600	309098
149	Uttar Kathalbari	00292700	309089
150	Uttar Khotasur	00295900	309121
151	Uttar Talbari	00297200	309134
152	Uttar Ukasbhasa	00290600	309068



Census of India 2011  
Amenities and Land use

Serial Number	Name of Village	Location code no.	Total area of the village ( in hectares rounded up to one decimal place)	Total population ( 2011 census )	Number of households (2011 census)	Number of educational amenities available in village, the distance range code viz; a for 0-5 kms, b for 5-10 kms, c for 10+ kms of nearest place where facility is available							
						Pre-Primary school (PP)	Primary school (P)	Middle school (M)	Secondary School (S)	Senior Secondary school (SS)	Degree college of arts, science & commerce (ASC)	Engineering college(EC)	Medical college (MC)
1	2	3	4	5	6	7	8	9	10	11	12	13	14

Name of District:-Uttar Dinajpur

Name of CD Block:-Goalpokhar - I

220	Bhotar	309050	303.9	2905	544	1	1	b	a	a	c	c	c
221	Chordhappa	309051	265.1	2741	507	1	1	b	a	a	b	b	b
222	Balichuka Paschim	309052	108	1266	253	1	1	a	b	b	a	a	a
223	Majlishpur	309053	907.7	7802	1496	2	1	1	c	c	c	c	c
224	Malduar	309054	304.7	2993	573	2	2	a	b	b	b	c	b
225	Churakuti	309055	431	5257	867	3	3	1	c	c	c	c	c
226	Khrhila	309056	105.2	720	145	1	1	a	a	c	c	c	b
227	Basta	309057	195	1839	363	3	3	1	c	c	c	c	c
228	Bualmari	309058	241.6	2041	378	2	1	b	a	a	b	c	b
229	Balichuka Purbba	309059	90.2	697	135	1	1	a	b	b	a	a	a
230	Panjipara	309060	416.8	12376	2243	4	3	1	1	1	b	b	b
231	Teliapokhar	309061	541.1	5362	973	4	4	a	a	a	b	c	b
232	Deona (West)	309062	395	3551	626	3	2	1	a	a	c	c	c
233	Sarnabari	309063	231.1	1438	261	1	1	a	a	a	c	c	c
234	Ikarchala	309064	89.4	2179	399	2	1	1	b	b	c	c	c
235	Majhok	309065	290.6	4709	862	2	2	b	b	b	c	c	c
236	Satbhita (Pantpara)	309066	264.7	3190	550	3	3	c	a	a	c	c	c
237	Laskargaon	309067	189.8	1511	305	1	1	b	b	b	c	c	c
238	Uttar Ukasbhasa	309068	108.9	555	112	1	1	a	b	b	c	c	c
239	Dauapara	309069	426.5	3688	692	2	2	a	a	a	c	c	c
240	Nando	309070	359.8	3416	696	2	2	1	1	1	c	c	
241	Masnabhita	309071	76.5	789	163	3	3	1	1	1	c	c	c
242	Pokharia	309072	587.6	5541	1025	4	4	a	a	a	c	c	
243	Mahua	309073	1768.4	16080	3168	5	5	1	1	1	c	c	c
244	Barbila	309074	44.5	1623	302	1	1	b	a	a	c	c	c
245	Lalpokhar	309075	38	441	89	1	1	a	a	a	c	c	c
246	Chunihar	309076	208.4	2303	460	1	1	1	1	a	c	c	c
247	Thakthaki	309077	52.6	0	0								
248	Pharabari	309078	173.2	1299	263	1	1	a	a	a	c	c	c
249	Jaingaon	309079	981.8	10866	2053	3	3	1	a	a	c	c	c
250	Purbba Pamal	309080	123.4	2092	384	2	2	a	a	a	c	c	c
251	Pokharia Dargabasti	309081	159.4	2352	435	2	2	a	a	a	c	c	c
252	Chhota Patna	309082	337.1	4186	796	3	2		1	c	c	c	c
253	Kalubhita	309083	62.3	86	16	1	1	b	b	b	c	c	c
254	Dakaita	309084	75.2	1279	254	1	1	b	b	b	c	c	c
255	Bahar	309085	209.6	1874	346	1	1	a	a	a	c	c	c
256	Bara Patna	309086	106	1556	278	1	1	1					
257	Biprit	309087	116.5	1991	349	2	2	a	a	a	c	c	c
258	Khargar	309088	616.7	5422	1129	2	2						
259	Uttar Kathalbari	309089	53.4	437	93	a	a	a	a	b	c	c	c



- Village Directory

(As in 2009)

le. (If not available within the : < 5 Kms, b for 5-10 Kms and c cility is available is given).															Number of Medical Amenities available. (If not available within the village , the distance range code viz; a for < 5 Kms, b for 5-10 Kms and c for 10+ kms of nearest place where facility is available is given).															Name of Village	Serial Number
Management institute (MI)	Polytechnic (Pt)	Vocational training school /ITI	Non-formal training centre (NFTC)	Special school for disabled (SSD)	Others (specify)	Community health centre (CHC)	Primary health centre (PHC)	Primary health sub centre (PHS)	Maternity and child welfare centre (MCW)	T.B. clinic (TBC)	Hospital-allopathic (HA)	Hospital-alternative medicine (HO)	Dispensary (D)	Veterinary hospital (VH)	Mobile health clinic (MHC)	Family welfare centre (FWC)															
15	16	17	18	19	20	21	22	23	24	25	26	27	28	29	30	31	2	1													

Location CodeNo:-330

Location CodeNo:-0040

c	c	c		c	a	c	c	c	1	c	c	c	a	a	c	c	Bhotar	220
c	c	c		c		c	c	c	a	c	b	c	c	a	b	c	Chordhappa	221
c	c	a	1	c		a	a	a	a	a	a	a	a	b	a	a	Balichuka Paschim	222
c	c	c	c	c	c	c	c	1	b	c	c	c	b	1	b	c	Majlishpur	223
c	c	c		c		c	a	c	c	b	b	a	a	b	b		Malduar	224
c	c	c	c	c		c	c	1	c	c	c	c	c	b	c	c	Churakuti	225
c	c	c	c	c	c	c	c	c	c	c	c	c	c	b	b	c	Khrhila	226
c	c	c	c	c	c	c	c	c	c	c	c	c	b	b	b	c	Basta	227
c	c	c		c	1	b	c	b	a	b	b	c	a	a	b	c	Bualmari	228
a	c		c		c	c	c	a	c	b	c	b	a	b	c		Balichuka Purbba	229
c	c	b		c	b	2	b	b	b	b	b		1	b	b		Panjipara	230
b	c	c	a	c	1	b	b	b	a	b	b	c	a	a	b	c	Teliapokhar	231
c	c		c	c		c	c	a	c	c	c	c	c	a		c	Deona (West)	232
c	c		c	c		c	a	c	c	c	c	c	c	a		c	Sarnabari	233
c	c	b	b	c		c	c	a	1	c	c	c	b	c	c	c	Ikarchala	234
c	c	b	b	c		c	c	1	c	c	c	c	c	c	c	c	Majhok	235
c	c	c		c		c	c	c	a	c	c	c	a	a	c	c	Satbhita (Pantpara)	236
c	c	c	b	c		c	a	c	c	c		c	b		c		Laskargaon	237
c	c	c	b	c		c	a	c	c	c		c	b		c		Uttar Ukasbhasa	238
c	c	b	b	c		c	c	a	a	c	c	c	b	c	c	c	Dauapara	239
c	c	c		c		c	c	b	b	c	c	c	c	b	c	c	Nando	240
c	c		c	c		c	c	b	b	c	c	c	c	b	c	c	Masnabhita	241
c	c	c	c	c		c	c	b	b	c	c	c	c	b	c	c	Pokharia	242
c	c	c	c	c		c	c	b	c	c	c	c	c	c	c	c	Mahua	243
c	c	c	c	c		c	b	a	c	c	c	c	c	c	c	b	Barbila	244
c	c	c	c	c	c	c	c	a	c	c	c	c	c	c	c	b	Lalpokhar	245
c	c	c	c	c		c	b	a	c	c	c	c	c	c	c	b	Chunihar	246
																	Thakthaki	247
c	c	c		c		c	a	a	a	a	c	c	a	c	c	a	Pharabari	248
c	c	c	c	c		c	a		2	a	a	c	c	c	c	a	Jaingaon	249
c	c	a		c		c	c	c	a	c	c	c	c	c	c	c	Purbba Pamal	250
c	c	a		c		c	c	a	a	c	c	c	c	b	c	c	Pokharia Dargabasti	251
c	c	c		c		c	b	a	c	b	c		b	b		b	Chhota Patna	252
	c	c	c	c		c	c	b	b	c	c	c	c	c	c	c	Kalubhita	253
c	c	c		c		c	b	b	c	c	c	c	c	c	c	c	Dakaita	254
c	c	c		c		c	a	a	c	b	b		c	b		b	Bahar	255
					1				1								Bara Patna	256
c	c	c		c		c	a	c	c	b	b		c	b		b	Biprit	257
					6												Khargar	258
c	c	c	c	c		c	b	a	b	b	b	c	b	b		b	Uttar Kathalbari	259

Serial Number	Name of Village	Number of Non-Government Medical Amenities available.							Availability of drinking water - Yes / No							
		Charitable non Govt. hospital/Nursing home.	Medical practitioner with MBBS Degree	Medical practitioner with other degree	Medical practitioner with no degree	Traditional practitioner and faith healer .	Medicine Shop	Others	Tap water (Treated/Untreated)	Well water (Covered / Uncovered well)	Hand Pump	Tube wells / Bore well	Spring	River / Canal	Tank / Pond / Lake	Others
1	2	32	33	34	35	36	37	38	39	40	41	42	43	44	45	46

220	Bhotar	0	0	0	2	0	0	0	No	No	Yes	Yes	No	No	Yes	No
221	Chordhappa	0	0	2	0	0	0	0	No	Yes	Yes	Yes	No	No	Yes	No
222	Balichuka Paschim	0	0	0	1	1	0	0	No	No	Yes	Yes	No	No	Yes	No
223	Majlishpur	0	0	0	0	0	2	0	No	No	Yes	Yes	No	Yes	Yes	No
224	Malduar	0	0	0	4	0	0	0	No	No	Yes	Yes	No	Yes	No	No
225	Churakuti	0	0	0	2	1	0	0	No	No	Yes	Yes	No	No	No	No
226	Khrhila	0	0	0	0	0	0	0	Yes	No	No	Yes	No	Yes	Yes	No
227	Basta	0	0	50	5	0	0	0	Yes	No	Yes	Yes	No	No	No	Yes
228	Bualmari	0	0	0	2	0	0	0	Yes	Yes	Yes	Yes	No	Yes	Yes	No
229	Balichuka Purbba	0	0	0	2	0	0	0	No	Yes	Yes	Yes	No	No	Yes	No
230	Panjipara	0	0	0	2	0	3	0	Yes	No	Yes	Yes	No	No	Yes	No
231	Teliapokhar	0	0	0	0	0	0	0	No	No	Yes	Yes	No	Yes	Yes	No
232	Deona (West)	0	0	0	1	0	0	0	No	No	Yes	No	No	No	No	No
233	Sarnabari	0	0	0	1	0	0	0	No	No	Yes	No	No	No	No	No
234	Ikarchala	0	0	0	0	0	0	0	No	Yes	Yes	Yes	No	No	Yes	No
235	Majhok	0	0	0	0	0	0	0	No	Yes	Yes	Yes	No	No	Yes	No
236	Satbhita (Pantpara)	0	0	0	2	2	0	0	No	No	No	Yes	No	No	Yes	No
237	Laskargaon	0	0	0	1	0	0	0	No	No	Yes	No	No	No	No	No
238	Uttar Ukasbhasa	0	0	0	1	0	0	0	No	No	Yes	No	No	No	No	No
239	Dauapara	0	0	0	0	0	0	0	No	Yes	Yes	No	No	No	Yes	No
240	Nando	0	0	0	0	0	0	0	No	No	Yes	No	No	No	No	No
241	Masnabhita	0	0	0	1	0	0	0	No	No	Yes	No	No	No	No	No
242	Pokharia	0	0	0	0	0	0	0	No	No	Yes	No	No	No	No	No
243	Mahua	0	0	0	21	0	8	0	No	Yes	Yes	Yes	No	Yes	Yes	No
244	Barbila	0	0	0	6	0	0	0	No	Yes	Yes	Yes	No	No	Yes	No
245	Lalpokhar	0	0	0	5	0	0	0	No	Yes	Yes	Yes	No	No	Yes	No
246	Chunihar	0	0	0	1	0	0	0	No	Yes	Yes	Yes	No	No	Yes	No
247	Thakthaki															
248	Pharabari	0	0	0	0	0	0	0	No	No	Yes	No	No	No	No	No
249	Jaingaon	0	0	0	0	0	0	0	No	No	Yes	Yes	No	No	Yes	No
250	Purbba Pamal	0	0	0	4	0	0	0	No	No	Yes	No	No	No	No	No
251	Pokharia Dargabasti	0	0	0	2	0	0	0	No	No	Yes	No	No	No	No	No
252	Chhota Patna	0	0	0	0	0	0	0	No	No	Yes	Yes	No	No	Yes	No
253	Kalubhita	0	0	0	0	0	0	0	No	No	No	Yes	No	No	No	No
254	Dakaita	0	0	0	0	0	0	0	No	No	Yes	No	No	Yes	Yes	No
255	Bahar	0	0	0	0	0	0	0	No	No	Yes	No	No	Yes	Yes	No
256	Bara Patna	0	0	0	3	0	0	0	No	Yes	No	Yes	No	No	Yes	No
257	Biprit	0	0	0	3	4	1	0	No	No	Yes	No	No	Yes	Yes	No
258	Khargar	0	0	0	9	0	1	0	No	No	Yes	Yes	No	Yes	Yes	No
259	Uttar Kathalbari	0	0	0	1	1	0	0	No	No	Yes	No	No	Yes	Yes	No

Availability of toilet & others Yes / No				Communication and transport facilities (If amenities available code -Yes is given except for Village Pin Code ,If not available within the village , the distance range code viz; a for < 5 Kms, b for 5-10 Kms and c for 10+ kms of nearest place where facility is available is given).								
Community toilet including bath.	Community toilet excluding bath.	Rural sanitary mart or sanitary hardware outlet available near the village.	Community bio- gas or recycle of waste for productive use.	Post office(PO)	Sub post office (SPO)	Post & Telegraph office (P&TO)	Village Pin Code	Telephones (Land lines)	Public call office (PCO)	Mobile phone coverage	Name of Village	Serial Number
47	48	49	50	51	52	53	54	55	56	57	2	1

No	No	No	No	c	a	c	733208	a	a	Yes	Bhotar	220
No	No	No	No	c	a	b	733208	a	a	a	Chordhappa	221
No	No	Yes	No	b	b	c	733210	a	a	Yes	Balichuka Paschim	222
No	No	No	No	b	Yes	b	733210	Yes	Yes	Yes	Majlishpur	223
No	No	Yes	No	b	a	b	733210	b	b	Yes	Malduar	224
No	No	Yes	No	c	Yes	c	733208	Yes	c	Yes	Churakuti	225
No	No	No	No	b	a	c	733210	a	a	c	Khrhila	226
No	No	No	No	b	Yes	b	733210	b	b	b	Basta	227
No	No	No	No	c	a	b	733210	a	a	Yes	Bualmari	228
No	No	No	No	c	a	b	733210	a	a	a	Balichuka Purbba	229
No	No	Yes	No	a	a	b	733208	Yes	Yes	Yes	Panjipara	230
No	No	No	No	b	a	b	733208	Yes	a	Yes	Teliapokhar	231
No	No	No	No	a	a	c	733208	c	a	Yes	Deona (West)	232
No	No	No	No	a	a	c	733210	c	c	a	Sarnabari	233
No	No	No	No	b	Yes	c	733208	Yes	b	Yes	Ikarchala	234
No	No	No	No	a	a	c	733208	a	a	Yes	Majhok	235
No	No	No	No	c	Yes	c	733208	Yes	a	Yes	Satbhita (Pantpara)	236
No	No	No	No	a	b	c	733208	b	b	Yes	Laskargaon	237
No	No	No	No	a	b	c	733210	b	b	Yes	Uttar Ukasbhasa	238
No	No	No	No	a	b	c	733208	b	b	Yes	Dauapara	239
No	No	No	No	Yes	c	c	733208	Yes	c	Yes	Nando	240
No	No	No	No	a	b	c	733210	b	b	Yes	Masnabhita	241
No	No	No	No	Yes	b	c	733208	c	c	Yes	Pokharia	242
No	No	Yes	No	Yes	b	c	733210	Yes	Yes	Yes	Mahua	243
No	No	Yes	No	a	b	c	733210	a	a	Yes	Barbila	244
No	No	Yes	No	a	a	c	733210	Yes	Yes	Yes	Lalpokhar	245
No	No	Yes	No	a	b	c	733210	a	Yes	Yes	Chunihar	246
											Thakthaki	247
No	No	No	No	a	a	c	733210	c	c	Yes	Pharabari	248
No	No	No	No	a	a	c	733210	a	a	Yes	Jaingaon	249
No	No	No	No	a	c	c	733210	b	b	Yes	Purbba Pamal	250
No	No	No	No	a	b	c	733208	b	b	Yes	Pokharia Dargabasti	251
No	No	No	No	b	a	c	733210	b	b	Yes	Chhota Patna	252
No	No	No	No	b	c	c	733210	c	c	Yes	Kalubhita	253
No	No	No	No	b	b	c	733210	c	c	Yes	Dakaita	254
No	No	No	No	b	Yes	c	733210	b	c	Yes	Bahar	255
No	No	No	No	b	b	c	733210	a	a	Yes	Bara Patna	256
No	No	No	No	b	a	c	733210	b	b	Yes	Biprit	257
No	No	No	No	Yes	b	c	733210	c	c	c	Khargar	258
No	No	No	No	b	a	c	733210	b	b	Yes	Uttar Kathalbari	259

Communication and transport facilities (If amenities available code -Yes is given except for Village Pin Code ,If not available within the village , the distance range code												Village connected to highway (If amenities available code village , the distance range code and c for 10+ kms of nearest				
Serial Number	Name of Village	Internet cafes/ Common service centre (CSC)	Private courier facility	Bus service (Public & Private)	Railway stations	Auto/Modified Autos	Taxis and Vans	Tractors	Cycle-pulled rickshaws(Manual & Machine driven)	Carts driven by animals	Sea /River ferry service	Connected to national highway(NH)	Connected to state highway(SH)	Connected to major district road (MDR)	Connected to others district road	Pucca roads
1	2	58	59	60	61	62	63	64	65	66	67	68	69	70	71	72

220	Bhotar	a	c	a	c	c	Yes	Yes	Yes	Yes	c	Yes	c	c	c	a
221	Chordhappa	a	b	a	c	b	b	a	Yes	Yes	c	Yes	c	b	c	Yes
222	Balichuka Paschim	a	a	a	c	a	Yes	Yes	Yes	a	c	Yes	a	a		Yes
223	Majlishpur	a	b	a	c	b	Yes	a	Yes	Yes	c	b	b	Yes	a	Yes
224	Malduar	a	b	b	c	b	b	b	Yes	Yes	c	b	c	c	c	Yes
225	Churakuti	a	c	c	c	b	Yes	Yes	Yes	Yes	c	c	b		b	Yes
226	Khrhila	a	c	a	c	c	a	a	Yes	Yes	Yes	c	c	Yes	c	a
227	Basta	a	b	b	c	c	b	b	Yes	Yes	c	c	c	c	c	Yes
228	Bualmari	a	b	a	a	b	Yes	Yes	Yes	Yes	c	a	b	c	c	a
229	Balichuka Purbba	a	b	a	a	b	a	a	Yes	a	c	Yes	c	c	b	Yes
230	Panjipara	Yes	b	a	Yes	b	b	b	Yes	Yes	c	Yes		a	a	Yes
231	Teliapokhar	a	b	a	a	b	Yes	a	Yes	Yes	c	Yes	b	c	b	Yes
232	Deona (West)	a	a	a	a	a	a	a	Yes	Yes	c	Yes	b	c	c	Yes
233	Sarnabari	a	a	a	a	a	a	a	Yes	Yes	c	Yes	b	c	c	Yes
234	Ikarchala	a	b	Yes	b	b	Yes	b	Yes	Yes	c	Yes	b	b	a	a
235	Majhok	a	a	a	b	a	a	a	Yes	Yes	c		b	c	b	Yes
236	Satbhita (Pantpara)	a	c	a	b	c	Yes	a	Yes	Yes	c	a	c	b	b	a
237	Laskargaon	a	c	a	b	b	b	Yes	Yes	Yes	c	a	c	a	a	Yes
238	Uttar Ukasbhasa	a	c	a	b	b	b	Yes	Yes	Yes	c	a	c	a	a	a
239	Dauapara	a	b	b	c	b	Yes	b	Yes	Yes	c	b	b	b	b	Yes
240	Nando	a	c	Yes	c	b	Yes	Yes	Yes	Yes	c	b	b	c	c	b
241	Masnabhita	a	b	a	c	b	Yes	Yes	b	Yes	c	b	c	c	c	b
242	Pokharia	a	c	Yes	c	b	Yes	Yes	Yes	Yes	c	b	c	b	Yes	Yes
243	Mahua	a	c	b	c	c	Yes	c	Yes	Yes	c	c	c		b	Yes
244	Barbila	a	Yes	a	c	a	Yes	b	Yes	Yes	c	c	b	a	a	a
245	Lalpokhar	a	c	Yes	c	c	Yes	Yes	Yes	Yes	c	c	b		b	a
246	Chunihar	a	c	Yes	c	Yes	Yes	c	Yes	Yes	c	c	c		Yes	Yes
247	Thakthaki															
248	Pharabari	a	c	Yes	c	b	a	Yes	Yes	Yes	c				Yes	a
249	Jaingaon	a	c	a	c	c	a	c	Yes	Yes	c			Yes	Yes	Yes
250	Purbba Pamal	a	c	a	c	b	b	Yes	Yes	Yes	c	b	c			Yes
251	Pokharia Dargabasti	a	c	a	c	b	a	Yes	Yes	Yes	c	b	b	b	b	b
252	Chhota Patna	a	c	Yes	c	c	Yes	a	Yes	Yes	c	c	b		Yes	Yes
253	Kalubhita	a	c	b	c	c	Yes	Yes	Yes	Yes	c	b	b	c	b	b
254	Dakaita	a	c	b	c	c	Yes	Yes	Yes	Yes	c	c		b	b	b
255	Bahar	a	b	a	c	c	Yes	Yes	Yes	Yes	c	c		Yes	a	a
256	Bara Patna	a	c	b	c	c	Yes	Yes	Yes	Yes	c	c		c	Yes	Yes
257	Biprit	a	c	a	c	c	Yes	b	Yes	Yes	c	c		Yes	Yes	a
258	Khargar	a	c	b	c	b	Yes	b	Yes	b	c	c	c	Yes	c	a
259	Uttar Kathalbari	a	b	a	c	c	a	b	Yes	Yes	c	b	b	b	b	a

ys,village roads, banks & credit societies  
 :-Yes is given, If not available within the  
 code viz; a for <5 Kms, b for 5-10 Kms  
 place where facility is available is given).

Availability of miscellaneous facilities (If amenities available code -Yes is given, If not  
 available within the village , the distance range code viz; a for < 5 Kms, b for 5-10 Kms  
 and c for 10+ kms of nearest place where facility is available is given).

73	74	75	76	77	78	79	80	81	82	83	84	85	86	87	Name of Village	Serial Number
Kutchcha roads	Water bounded macadam(WBM) roads	Navigable waterway (river/canal)(NW)	Footpaths (FP)	Commercial & Co-operative Banks	ATM	Agricultural Credit Societies	Self-Help Group (SHG)	Public distribution system (PDS) shop	Mandis / Regular market	Weekly Haat	Agricultural marketing society	Integrated Child Development Scheme (Nutritional Centres)	Anganwadi Centre (Nutritional Centres)	Others (Nutritional Centres)		1

Yes	c	c	a	a	a	c	Yes	a	c	a	a	Yes	Yes	Yes	Bhotar	220
Yes	Yes	c	a	a	a	b	Yes	Yes	c	a	a	Yes	Yes	Yes	Chordhappa	221
Yes	a	c	Yes	a	a	c	Yes	a	c	b	b	a	Yes	Yes	Balichuka Paschim	222
Yes	c	c	a	Yes	b	Yes	Yes	Yes	c	b	b	Yes	Yes	Yes	Majlishpur	223
a	Yes		Yes	Yes	b	c	Yes	Yes	c	b	b	Yes	Yes	Yes	Malduar	224
Yes	Yes	b	Yes	c	c	c	Yes	Yes	Yes	Yes	b	Yes	Yes	Yes	Churakuti	225
Yes	a	Yes	Yes	b	c	c	Yes	a	c	a	a	a	a	a	Khrhila	226
Yes	a	c	Yes	b	c	c	Yes	Yes	c	b	b	a	a	a	Basta	227
Yes	b	c	a	a	a	c	Yes	Yes	c	c	Yes	Yes	Yes	Yes	Bualmari	228
Yes	Yes	c	a	a	a	b	Yes	Yes	c	a	a	Yes	Yes	Yes	Balichuka Purbba	229
Yes	Yes		Yes	a	a	c	Yes	Yes	Yes	Yes	a	Yes	Yes	Yes	Panjipara	230
Yes	b	c	a	a	a	c	Yes	a	c	a	c	Yes	Yes	Yes	Teliapokhar	231
Yes	b	c	Yes	a	a	c	Yes	Yes	c	a	a	Yes	Yes	Yes	Deona (West)	232
Yes	b	c	Yes	a	a	c	Yes	a	c	a	a	Yes	Yes	Yes	Sarnabari	233
Yes	a	c	Yes	b	b	c	Yes	Yes	c	Yes	c	Yes	Yes	Yes	Ikarchala	234
Yes	c	c	Yes	a	a	c	Yes	Yes	c	a	c	a	Yes	Yes	Majhok	235
Yes	Yes	c	a	a	a	c	Yes	a	Yes	a	c	Yes	Yes	Yes	Satbhita (Pantpara)	236
Yes	c	c	a	b	b	c	Yes	Yes	c	a	Yes	Yes	Yes	Yes	Laskargaon	237
Yes	c	c	a	b	b	c	Yes	Yes	c	a	b	Yes	Yes	Yes	Uttar Ukasbhasa	238
Yes	Yes	c	Yes	b	b	c	Yes	a	c	b	c	Yes	Yes	Yes	Dauapara	239
Yes	b	c	Yes	b	b	c	Yes	a	c	Yes	b	Yes	Yes	Yes	Nando	240
Yes			Yes	b	b	c	Yes	a	c	b	Yes	Yes	Yes	Yes	Masnabhita	241
b	b	b	Yes	b	b	c	Yes	Yes	b	Yes	b	Yes	Yes	Yes	Pokharia	242
Yes	c	Yes	Yes	Yes	c	Yes	Yes	Yes	Yes	Yes	c	Yes	a	Yes	Mahua	243
Yes	a	b	Yes	b	c	c	Yes	a	c	b	c	a	Yes	Yes	Barbila	244
Yes	b	b	Yes	c	c	c	Yes	Yes	c	Yes	Yes	Yes	Yes	Yes	Lalpokhar	245
Yes	Yes	b	Yes	a	c	c	Yes	a	c	a	c	Yes	Yes	Yes	Chunihar	246
															Thakthaki	247
Yes			a	a	c	c	Yes	a	c	a	b	Yes	Yes	Yes	Pharabari	248
Yes	Yes		Yes	a	c	Yes	Yes	Yes	c	Yes	Yes	Yes	Yes	Yes	Jaingaon	249
Yes	Yes	c	Yes	c	c	c	Yes	Yes	c	a	c	Yes	Yes	Yes	Purbba Pamal	250
Yes	b	c	Yes	b	b	b	Yes	b	c	a	b	Yes	Yes	Yes	Pokharia Dargabasti	251
a	Yes		Yes	c	c	c	Yes	Yes	c	Yes	b	Yes	Yes	Yes	Chhota Patna	252
b	b	b	Yes	c	c	c	b	b	c	b	c	a	b	b	Kalubhita	253
b			Yes	c	c	c	Yes	a	c	b	b	Yes	c	Yes	Dakaita	254
a	Yes		Yes	c	c	c	Yes	b	c	Yes	b	Yes	Yes	Yes	Bahar	255
a	a	a	Yes	b	c	c	Yes	a	c	a	b	Yes	Yes	Yes	Bara Patna	256
a	Yes		Yes	c	c	c	Yes	Yes	c	Yes	Yes	Yes	Yes	Yes	Biprit	257
Yes	a	Yes	Yes	b	c	b	Yes	Yes	c	Yes	Yes	Yes	Yes	Yes	Khargar	258
a	a		Yes	b	c	c	Yes	a	b	a	b	Yes	Yes	Yes	Uttar Kathalbari	259

Availability of miscellaneous facilities (If amenities available code -Yes is given, If not available within the village , the distance range code viz; a for < 5 Kms, b for 5-10											Availability of electricity (Yes/No)				
Serial Number	Name of Village	ASHA (Accredited Social Health Activist)	Community centre with/without TV	Sports Field,	Sports Club / Recreation Centre	Cinema / Video Hall	Public Library	Public Reading Room	Newspaper Supply	Assembly Polling station	Birth & Death Registration Office	Power Supply for Domestic Use (ED)	Power Supply for Agricultural Use (EAG)	Power Supply for Commercial Use (EC)	Power Supply for All Uses (EA)
1	2	88	89	90	91	92	93	94	95	96	97	98	99	100	101

220	Bhotar	Yes	c	Yes	c	a	c	c	a	Yes	a	Yes	No	No	No
221	Chordhappa	Yes	b	Yes	b	a	b	b	a	Yes	Yes	Yes	No	No	No
222	Balichuka Paschim	Yes	a	Yes	Yes	a	a	a	b	Yes	b	Yes	No	No	No
223	Majlishpur	Yes	b	c	c	b	b	Yes	Yes	a	Yes	Yes	Yes	No	No
224	Malduar	Yes	b	b	b	b	c	c	b	Yes	b	Yes	No	No	No
225	Churakuti	Yes	Yes	b	b	c	c	c	Yes	Yes	b	Yes	Yes	No	No
226	Khrhila	a	c	a	c	c	c	c	b	a	a	Yes	No	No	No
227	Basta	a	c	c	c	b	b	c	b	Yes	Yes	Yes	No	No	No
228	Bualmari	Yes	b	a	b	a	b	b	a	Yes	a	Yes	No	No	No
229	Balichuka Purbba	Yes	b	b	b	a	b	b	a	Yes	Yes	Yes	No	No	No
230	Panjipara	Yes	b	Yes	Yes	a	b	b	a	Yes	Yes	Yes	No	Yes	No
231	Teliapokhar	Yes	a	Yes	a	a	c	c	a	Yes	a	Yes	Yes	Yes	Yes
232	Deona (West)	Yes	Yes	Yes	a	a	a	a	a	Yes	a	Yes	No	No	No
233	Sarnabari	Yes	a	a	a	a	a	a	a	a	a	Yes	No	No	No
234	Ikarchala	Yes	c	a	c	b	c	c	b	Yes	b	Yes	Yes	Yes	Yes
235	Majhok	Yes	c	Yes	c	b	c	c	a	Yes	a	Yes	Yes	No	No
236	Satbhita (Pantpara)	Yes	c	Yes	Yes	a	c	c	a	Yes	a	Yes	No	No	No
237	Laskargaon	Yes	Yes	Yes	Yes	b	c	c	b	Yes	a	Yes	No	No	No
238	Uttar Ukasbhasa	Yes	Yes	a	a	b	b	c	b	a	a	Yes	No	No	No
239	Dauapara	Yes	c	b	b	c	c	c	b	Yes	a	Yes	Yes	No	No
240	Nando	Yes	c	Yes	Yes	b	c	c	c	Yes	b	Yes	No	No	No
241	Masnabhita	a	b	b	c	b	b	c	c	a	Yes	Yes	No	No	No
242	Pokharia	Yes	c	b	c	c	c	c	b	Yes	Yes	Yes	No	No	No
243	Mahua	Yes	c	Yes	Yes	c	c	c	b	Yes	Yes	Yes	Yes	No	No
244	Barbila	a	c	a	c	b	b	b	b	Yes	a	Yes	No	No	No
245	Lalpokhar	Yes	Yes	Yes	Yes	Yes	Yes	Yes	Yes	Yes	Yes	Yes	No	No	No
246	Chunihar	Yes	c	Yes	b	c	b	c	b	Yes	b	Yes	No	No	No
247	Thakthaki														
248	Pharabari	Yes	c	a	c	c	c	c	a	Yes	a	Yes	No	No	No
249	Jaingaon	Yes	Yes	Yes	Yes	Yes	Yes	Yes	Yes	Yes	Yes	Yes	Yes	Yes	Yes
250	Purbba Pamal	Yes	c	b	b	c	c	c	c	Yes	b	Yes	No	No	No
251	Pokharia Dargabasti	a	c	b	b	b	b	c	b	Yes	a	Yes	No	No	No
252	Chhota Patna	Yes	c	a	c	c	b	c	c	Yes	a	Yes	No	No	No
253	Kalubhita	a	c	c	c	c	c	c	c	a	b	Yes	No	No	No
254	Dakaita	Yes	c	c	c	c	c	c	c	Yes	Yes	Yes	No	No	No
255	Bahar	Yes	Yes	Yes	Yes	c	Yes	b	c	a	a	Yes	No	No	No
256	Bara Patna	Yes	b	b	b	b	c	Yes	a	Yes	Yes	Yes	No	No	No
257	Biprit	Yes	Yes	a	b	b	c	c	c	a	a	Yes	No	No	No
258	Khargar	Yes	b	b	b	b	b	b	b	Yes	Yes	Yes	No	No	No
259	Uttar Kathalbari	a	c	a	a	b	b	b	b	a	a	Yes	No	No	No

Nearest Town		Land Use							
		Area under different types of land use (in hectares rounded up to one decimal place)							
Name	Distance range code i.e. a for < 5 Kms, b for 5-10 Kms and c for 10+ kms .	Forests	Area under Non-agricultural Uses	Barren and Un-cultivable land	Permanent Pastures and Other Grazing Lands	Land Under Miscellaneous Tree Crops etc.	Culturable Waste Land	Name of Village	Serial Number
102	103	104	105	106	107	108	109	2	1

KISHANGONG	b	48.2	20.7	0	0	0	52	Bhotar	220
KISHANGONG	a	20	15.1	0	0	0	49	Chordhappa	221
KISHANGONG	a	0	15	0	0	0	21	Balichuka Paschim	222
KISHANGONG	b	0	45.7	0	0	0	20	Majlishpur	223
KASHINGONG	b	0	16.7	0	0	0	20	Malduar	224
KISHANGONG	b	0	31	0	0	0	12	Churakuti	225
KISHANGONG	c	0.5	10.7	0	0	0	4	Khrhila	226
KISHANGONG	c	0	16	0	0	0	12	Basta	227
KISHANGONG	b	0.6	51	0	0	0	29	Bualmari	228
KISHANGONG	a	4.2	12	0	0	0	14	Balichuka Purbba	229
KISHANGONG	b	0	83.8	0	0	0	25	Panjipara	230
KISHANGONG	b	0	92.1	0	0	0	31	Teliapokhar	231
KISHANGANG	c	5	11	0	0	0	6	Deona (West)	232
KISHANGANG	c	4	10.1	0	0	0	4	Sarnabari	233
KISHANGANJ	c	0	10.4	0	0	0	0	Ikarchala	234
KISHANGANJ	c	0	37.6	0	0	0	0	Majhok	235
KISHANGANJ	c	0.2	38.4	0	0	0	17	Satbhita (Pantpara)	236
KISHANGANJ	c	0	7.4	0	0	0	2.4	Laskargaon	237
KISHANGANJ	c	2	2.9	0	0	0	2	Uttar Ukasbhasa	238
KISHANGANJ	c	0	33.5	0	0	0	6	Dauapara	239
ISLAMPUR	c	2	0.8	0	0	0	0	Nando	240
ISLAMPUR	c	0	4.5	0	0	0	8	Masnabhita	241
ISLAMPUR	c	0	40.6	0	0	0	12	Pokharia	242
ISLAMPUR	c	25	34.4	0	0	0	4	Mahua	243
ISLAMPUR	c	0	0	0	0	0	2	Barbila	244
KISHANGANJ	c	0	1	0	0	0	0	Lalpokhar	245
ISLAMPUR	c	0	3.4	0	0	0	2	Chunihar	246
ISLAMPUR	c	0.6	3	0	0	0	4	Thakthaki	247
ISLAMPUR	c	0	8.2	0	0	0	6	Pharabari	248
ISLAMPUR	c	0	100	0	0	0	11.8	Jaingaon	249
KISHANGANJ	c	0	14.4	0	0	0	2	Purbba Pamal	250
ISLAMPUR	c	0	12.4	0	0	0	4	Pokharia Dargabasti	251
KISHANGANJ	c	5.8	6.1	0	0	0	0	Chhota Patna	252
KISHANGANJ	c	0	6.3	0	0	0	6	Kalubhita	253
KISHANGANJ	c	0	10.3	0	0	0	0	Dakaita	254
KISHANGUNJ	c	0	10.6	0	0	0	0	Bahar	255
KISHANGANJ	c	0.4	3.6	0	0	0	0	Bara Patna	256
KISHANGANJ	c	0.4	5.1	0	0	0	0	Biprit	257
KISHANGANJ	c	5	21.7	0	0	0	0	Khargar	258
KISHANGANJ	c	0.2	6.2	0	0	0	0	Uttar Kathalbari	259

Land Use											
Area under different types of land use (in hectares rounded up to one decimal place)							Area irrigated by source (in hectare)				
Serial Number	Name of Village	Fallow lands other than current fallows	Current Fallows	Net Area Sown	Total Irrigated Land Area	Total Un-irrigated Land Area	Canals ( C )	Wells/Tube-wells(W/TW)	Tanks/Lakes(T/L)	Water Falls(WF)	Others(O)
1	2	110	111	112	113	114	115	116	117	118	119

220	Bhotar	0	0	183	20	163	0	6	9	5	0
221	Chordhappa	0	0	181	27	154	0	17	5	0	5
222	Balichuka Paschim	0	0	72	22	50	0	0	2	20	0
223	Majlishpur	0	0	842	542.6	299.4	0	0	0	242.6	300
224	Malduar	0	0	268	170	98	0	0	0	69	101
225	Churakuti	0	0	388	226	162	0	100	0	50	76
226	Khrhila	0	0	90	70	20	0	0	0	25	45
227	Basta	0	0	167	19	148	0	0	0	19	0
228	Bualmari	0	0	161	19	142	5	2	6	5	1
229	Balichuka Purbba	0	0	60	9	51	1	4	2	1	1
230	Panjipara	0	0	308	30	278	0	0	5	20	5
231	Teliapokhar	0	0	418	65	353	0	1	24	0	40
232	Deona (West)	0	0	373	150	223	0	0	0	30	120
233	Sarnabari	0	0	213	114	99	0	0	0	0	114
234	Ikarchala	0	0	79	30	49	0	20	0	0	10
235	Majhok	0	0	253	164	89	0	20	0	0	144
236	Satbhita (Pantpara)	0	0	209	18	191	0	0	5	0	13
237	Laskargaon	0	0	180	110	70	0	0	0	0	110
238	Uttar Ukasbhasa	0	0	102	60.1	42	40.5	0	0	2.7	16.9
239	Dauapara	0	0	387	262	125	0	0	0	160	102
240	Nando	0	0	357	209	148	0	0	0	207.1	1.9
241	Masnabhita	0	0	64	54.5	9.5	0	0	0	20	34.5
242	Pokharia	0	0	535	307	228	0	0	0	107	200
243	Mahua	0	0	1705	396	1309	0	26	0	370	0
244	Barbila	0	0	42.5	12.7	29.8	0	0	0	10	2.7
245	Lalpokhar	0	0	37	30	7	0	3	0	0	27
246	Chunihar	0	0	203	110	93	0	0	0	47	63
247	Thakthaki	0	0	45	35	10	0	0	0	10	25
248	Pharabari	0	0	159	5	154	0	0	0	0	5
249	Jaingaon	0	0	870	360.8	509.2	0	360	0	0	0.8
250	Purbba Pamal	0	0	107	73	34	0	0	0	19	54
251	Pokharia Dargabasti	0	0	143	90	53	0	0	0	14	76
252	Chhota Patna	0	0	325.2	28.1	297.1	0	28.1	0	0	0
253	Kalubhita	0	0	50	27	23	0	0	0	25	2
254	Dakaita	0	0	65	6	59	0	3	0	0	3
255	Bahar	0	0	199	16.4	182.6	0	16.4	0	0	0
256	Bara Patna	0	0	102	65.4	36.7	0	0	0	35	30.4
257	Biprit	0	0	111	9.3	101.7	0	0	0	2	7.3
258	Khargar	0	0	590	272.9	317.1	0	0	0	80	192.9
259	Uttar Kathalbari	0	0	47	4.2	42.8	0	0	0	1.2	3



Name of three most important commodities manufactured			Name of Village	Serial Number
First	Second	Third		
120	121	122	2	1

			Bhotar	220
			Chordhappa	221
			Balichuka Paschim	222
			Majlishpur	223
			Malduar	224
			Churakuti	225
			Khrhila	226
			Basta	227
			Bualmari	228
			Balichuka Purbba	229
			Panjipara	230
			Teliapokhar	231
			Deona (West)	232
			Sarnabari	233
Rice			Ikarchala	234
Rice			Majhok	235
			Satbhita (Pantpara)	236
			Laskargaon	237
			Uttar Ukasbhasa	238
Rice			Dauapara	239
			Nando	240
			Masnabhita	241
			Pokharia	242
Rice		Rope	Mahua	243
			Barbila	244
Rope	Rice	Tea	Lalpokhar	245
			Chunihar	246
			Thakthaki	247
			Pharabari	248
			Jaingaon	249
Rice			Purbba Pamal	250
Rice			Pokharia Dargabasti	251
			Chhota Patna	252
			Kalubhita	253
Rice			Dakaita	254
			Bahar	255
			Bara Patna	256
			Biprit	257
			Khargar	258
			Uttar Kathalbari	259

Census of India 2011  
Amenities and Land use

Serial Number	Name of Village	Location code no.	Total area of the village ( in hectares rounded up to one decimal place)	Total population ( 2011 census )	Number of households (2011 census)	Number of educational amenities available in village , the distance range code viz; a for 0-5 kms, b for 5-10 kms, c for 10+ kms of nearest place where facility is available							
						Pre-Primary school (PP)	Primary school (P)	Middle school (M)	Secondary School (S)	Senior Secondary school (SS)	Degree college of arts, science & commerce (ASC)	Engineering college(EC)	Medical college (MC)
1	2	3	4	5	6	7	8	9	10	11	12	13	14
260	Paschim Pamal	309090	165.1	725	161	1	1	a	a	b	c	c	c
261	Babhan Gaon	309091	57.9	0	0								
262	Ibrahimpur	309092	303.9	2864	546	3	2	1	a	a	c	c	c
263	Kamalpur	309093	250.9	1867	363	1	1	b	b	c	c	c	c
264	Singhanath Kalan	309094	235.5	2140	396	2	2	1	b	b	c	c	c
265	Raypur	309095	685.1	4433	886	5	4	1		c	c	c	c
266	Jinatpur	309096	187	1613	300	2	1	a	a	a	c	c	c
267	Pariharpur	309097	105.2	304	61	1	1	a	a	a	a	a	a
268	Uttar Ghoramara	309098	94.3	826	153	2	1	a	a	a	b	c	b
269	Dharampur	309099	284.1	5255	977	3	2	1	2	1	c	c	c
270	Jhitalab	309100	68	0	0								
271	Khangi	309101	68.8	274	51	a	a	a	a	c	c	c	c
272	Shantibari	309102	40.9	217	47	a	a	a	a	a			
273	Bara Singhanath	309103	811.8	7454	1294	2	2	a	a		c		
274	Chitaur	309104	159.8	536	98	1	1		b	b	c	c	c
275	Angarbhasa	309105	416.8	4208	712	2	2		b	c	c	c	c
276	Baggaon	309106	244	2079	342	1	1	b	b	b	c	c	c
277	Lalkunri	309107	312.8	2450	438	1	1	1	b	b	c	c	c
278	Athiala	309108	607.8	5887	1018	3	3	b	b	b	c	c	c
279	Chapra Bakhari	309109	339.1	3936	741	1	1	1	c	c	c		
280	Lodhan	309110	401.4	3955	722	3	3	1	1	1	c	c	c
281	Gachhinagar	309111	458.5	3990	749	2	2	a	a	a	c	c	c
282	Goalpokhar	309112	657.6	4500	845	3	2	2	1	1	c	c	c
283	Babhanbari	309113	873	4088	767	2	1	1	b	b	c	c	c
284	Goalin	309114	1196.4	6623	1249	3	3	b	a	b	c	c	c
285	Debiganj	309115	909.7	6457	1171	3	3	2	a	a	c	c	c
286	Ramubhita	309116	61.1	0	0								
287	Rajpokhar Khura	309117	72.4	488	82	1	1	b	b	b	c	c	c
288	Konagachhi	309118	85.4	1281	246	1	1	b	b	b	c	c	c
289	Partappur	309119	195.5	1490	264	1	1	b	b	b	c	c	c
290	Hariano	309120	235.9	3159	565	b	a	a	a	a	c	c	c
291	Uttar Khotasur	309121	165.1	1503	265	1	1	1	b	b	c		
292	Dakshin Khotasur	309122	207.2	1673	287	a	a	b	b	b	c	c	c
293	Dulachauki	309123	129.9	522	91	a	a	a	b	b	c	c	c
294	Purbba Goti	309124	226.2	2079	355	1	1	a	b	c	c	c	c
295	Paschim Goti	309125	284.1	1686	321	2	2	1	b	c	c	c	c
296	Singhadah	309126	246	2156	392	2	2	a	b	c	c	c	c
297	Intia	309127	299.1	2029	388	1	1	1	b	c	c	c	c
298	Dobagachhi	309128	92.9	0	0								
299	Paschim Keladanta	309129	180.1	2543	508	2	2	b	c	c	c	c	c
300	Purbba Keladanta	309130	102.8	1749	309	1	1	a	b	c	c	c	c
301	Haldagaon	309131	147.5	410	73	1	1	b	b	c	c	c	c

- Village Directory

(As in 2009)

le. (If not available within the : < 5 Kms, b for 5-10 Kms and c cility is available is given).					Number of Medical Amenities available. (If not available within the village , the distance range code viz; a for < 5 Kms, b for 5-10 Kms and c for 10+ kms of nearest place where facility is available is given).							Name of Village	Serial Number					
Management institute (MI)	Polytechnic (Pt)	Vocational training school /ITI	Non-formal training centre (NFTC)	Special school for disabled (SSD)	Others (specify)	Community health centre (CHC)	Primary health centre (PHC)	Primary health sub centre (PHS)	Maternity and child welfare centre (MCW)	T.B. clinic (TBC)	Hospital-allopathic (HA)			Hospital-alternative medicine (HO)	Dispensary (D)	Veterinary hospital (VH)	Mobile health clinic (MHC)	Family welfare centre (FWC)
15	16	17	18	19	20	21	22	23	24	25	26	27	28	29	30	31	2	1
c	c	c	c	c	c	c	b	a	c	b	b	c	b	b	b	b	Paschim Pamal	260
																	Babhan Gaon	261
c	c	c	c	c	1	c	c	c	1	c	c	c	a	a	c	c	Ibrahimpur	262
c	c	c	c	c		c	b	b	c	b	c	c	c	c	c	b	Kamalpur	263
c	c	c				c	b	1	c	c	c	c	c	c	c	c	Singhanath Kalan	264
c	c	c	c	c		c	c	1	c	c	c	c	c	a	c	c	Raypur	265
	c	c	c	c		c	b	a	c	c	c	c	c	c			Jinatpur	266
a	a	a	a	a		c	b	a	c	c	c	c	c	c	c	c	Pariharpur	267
c	c	c	c	c	c	c	b	a	1	b	b	b	1	a	c	c	Uttar Ghoramara	268
c	c	c	c	c		c	b	1	5	c	b	b	6	b	c	c	Dharampur	269
																	Jhiltalab	270
c	c	c	c	c		c	b	a	c	c	c	c	c	c	c	c	Khangi	271
						b	b	a	b	c	b			c			Shantibari	272
	c	c	c	c		c	b	a	c	c	c	c	c	c	c	c	Bara Singhanath	273
	c		c	c		c	c	a		c	c			b			Chitaur	274
c	c	c	c	c		c	c	1	c	c	c	c	b	c			Angarbhaha	275
c	c	c	c	c		c	b	a	c	c			1	a	b		Baggaon	276
c	c	c	c	c		b	a	b	c	c	c	c	c	c			Lalkunri	277
c	c	c	c	c		c	b	a	4	c	c	c	b	b	c	b	Athiala	278
c	c	c	c	c		c	b		c	c	c	c	c	c	c	c	Chapra Bakhari	279
c	c	c	c	c	1	c	1	1	c	1			2	c		a	Lodhan	280
c	c	c	c	c		a	a	a	a	c	c	c	a	b	c	a	Gachhinagar	281
c	c		c	c		c	b	a	b	b	c		b	c	c	c	Goalpokhar	282
c	c	c	c	c		c	b	a	b	b	c		b	c	c	c	Babhanbari	283
c	c	c	c	c		c	b	b	c	b	c	c	b	c		b	Goalin	284
c	c	c	c	c		c	a	a	c	a	c	c	a	c		a	Debiganj	285
																	Ramubhita	286
c	c	c	c	c		c	b	b	c	c	c	c	c	c	c	c	Rajpokhar Khura	287
c	c	c	c	c		c	b	b	c	c	c	c	a	c	c	c	Konagachhi	288
c	c	c				c	b	a	c	b	b	c	b	c	c	b	Partappur	289
c	c	c	c	c		c	a	a	c	a	a		a	c		a	Hariano	290
c	c	c	c			c	b		c	c	c	c	c	c	c	c	Uttar Khotasur	291
c	c					c	b	1	c	b	b	c	b	c	c	b	Dakshin Khotasur	292
c	c	c	c	c		c	b	1	c	c			a	a		b	Dulachauki	293
	c		c			c	c	b	1	c	c	c					Purbba Goti	294
	c		c			c	b	b	a	c	c	c		c			Paschim Goti	295
	c		c			c	c	b		c	c	c		c			Singhadah	296
c	c	c	c	c		c	c	c		c	c	c	c	c			Intia	297
																	Dobagachhi	298
c	c	c	c	c		c	c	b		c	c	c	c	c			Paschim Keladanta	299
c	c	c	c	c		c	a	a		c	c	c	c	c			Purbba Keladanta	300
c	c	c	c	c		c	b	c	c	c	c	c	c	c	c	c	Haldagaon	301

Serial Number	Name of Village	Number of Non-Government Medical Amenities available.							Availability of drinking water - Yes / No							
		Charitable non Govt. hospital/Nursing home.	Medical practitioner with MBBS Degree	Medical practitioner with other degree	Medical practitioner with no degree	Traditional practitioner and faith healer .	Medicine Shop	Others	Tap water (Treated/Untreated)	Well water (Covered / Uncovered well)	Hand Pump	Tube wells / Bore well	Spring	River / Canal	Tank / Pond / Lake	Others
1	2	32	33	34	35	36	37	38	39	40	41	42	43	44	45	46
260	Paschim Pamal	0	0	0	1	1	0	0	No	No	Yes	No	No	Yes	Yes	No
261	Babhan Gaon															
262	Ibrahimpur	0	0	0	2	1	0	0	No	No	No	Yes	No	Yes	Yes	No
263	Kamalpur	0	0	0	0	0	0	0	No	No	Yes	No	No	No	No	No
264	Singhanath Kalan	0	0	0	0	0	0	0	No	No	Yes	Yes	No	No	No	No
265	Raypur	0	0	0	0	0	0	0	No	No	Yes	Yes	No	No	No	No
266	Jinatpur	0	0	0	0	0	0	0	No	Yes	No	Yes	No	No	Yes	No
267	Pariharpur	0	0	0	0	0	0	0	No	No	No	Yes	No	No	No	No
268	Uttar Ghoramara	0	0	0	0	1	1	0	Yes	No	Yes	Yes	No	Yes	Yes	No
269	Dharampur	0	2	5	3	0	5	0	Yes	No	Yes	Yes	No	No	Yes	No
270	Jhitalab															
271	Khangi	0	0	0	0	0	0	0	No	No	No	Yes	No	No	No	No
272	Shantibari	0	0	0	0	0	0	0	No	Yes	No	Yes	No	No	No	No
273	Bara Singhanath	0	0	0	0	0	0	0	No	No	No	Yes	No	No	No	No
274	Chitaur	0	0	0	0	0	0	0	No	No	Yes	No	No	No	Yes	No
275	Angarbhasa	0	0	1	0	0	0	0	No	No	Yes	No	No	Yes	Yes	No
276	Baggaon	0	0	0	0	0	0	0	No	No	Yes	No	No	No	Yes	No
277	Lalkunri	0	0	0	4	0	0	0	No	No	Yes	Yes	No	Yes	Yes	No
278	Athiala	0	0	0	2	0	0	0	No	No	No	Yes	No	Yes	Yes	No
279	Chapra Bakhari	0	0	0	0	0	0	0	No	No	Yes	Yes	No	Yes	Yes	No
280	Lodhan	0	6	0	8	0	9	0	No	No	Yes	No	No	No	No	No
281	Gachhinagar	0	0	0	0	0	0	0	No	Yes	Yes	Yes	No	No	Yes	No
282	Goalpokhar	0	0	0	3	2	3	0	Yes	No	Yes	No	No	No	Yes	No
283	Babhanbari	0	0	0	0	2	0	0	Yes	No	Yes	No	No	No	Yes	No
284	Goalin	0	0	0	7	2	2	0	No	Yes	Yes	No	No	No	Yes	No
285	Debiganj	0	0	0	5	2	5	0	No	Yes	Yes	Yes	No	No	Yes	No
286	Ramubhita															
287	Rajpokhar Khura	0	0	0	4	1	0	0	No	No	Yes	Yes	No	No	Yes	No
288	Konagachhi	0	0	0	0	0	0	0	No	No	Yes	Yes	No	No	Yes	No
289	Partappur	0	0	0	0	0	0	0	No	No	Yes	No	No	No	No	No
290	Hariano	0	0	0	0	0	0	0	No	No	Yes	No	No	No	No	No
291	Uttar Khotasur	0	0	0	0	0	0	0	No	No	Yes	Yes	No	Yes	Yes	No
292	Dakshin Khotasur	0	0	0	0	0	0	0	No	No	Yes	No	No	No	No	No
293	Dulachauki	0	0	0	0	0	0	0	No	No	Yes	No	No	No	No	No
294	Purbba Goti	0	0	0	0	0	0	0	No	No	Yes	No	No	No	No	No
295	Paschim Goti	0	0	0	0	0	0	0	No	No	Yes	No	No	No	No	No
296	Singhadah	0	0	0	0	0	0	0	No	No	Yes	No	No	No	No	No
297	Intia	0	0	0	0	0	0	0	No	No	Yes	Yes	No	Yes	Yes	No
298	Dobagachhi															
299	Paschim Keladanta	0	0	0	0	0	0	0	No	Yes	Yes	Yes	No	Yes	Yes	No
300	Purbba Keladanta	0	0	0	0	0	0	0	No	No	Yes	No	No	Yes	Yes	No
301	Haldagaon	0	0	0	0	0	0	0	No	No	Yes	Yes	No	Yes	Yes	No

Availability of toilet & others Yes / No				Communication and transport facilities (If amenities available code -Yes is given except for Village Pin Code .If not available within the village , the distance range code viz; a for < 5 Kms, b for 5-10 Kms and c for 10+ kms of nearest place where facility is available is given).									
Community toilet including bath.	Community toilet excluding bath.	Rural sanitary mart or sanitary hardware outlet available near the village.	Community bio- gas or recycle of waste for productive use.	Post office(PO)	Sub post office (SPO)	Post & Telegraph office (P&TO)	Village Pin Code	Telephones (Land lines)	Public call office (PCO)	Mobile phone coverage	Name of Village	Serial Number	
47	48	49	50	51	52	53	54	55	56	57	2	1	
No	No	No	No	b	a	c	733210	b	b	Yes	Paschim Pamal	260	
											Babhan Gaon	261	
No	No	No	No	c	a	c	733208	Yes	a	Yes	Ibrahimpur	262	
No	No	No	No	c	c	c	733210	c	c	b	Kamalpur	263	
No	No	No	No	a	b	c	733210	a	Yes	Yes	Singhanath Kalan	264	
No	No	No	No	b	a	c	733207	Yes	a	Yes	Raypur	265	
No	No	No	No	c	a	c	733207	a	a	a	Jinatpur	266	
No	No	No	No	a	a	c	733207	a	a	a	Pariharpur	267	
No	No	No	No	b	a	b	733210	a	a	Yes	Uttar Ghoramara	268	
No	No	Yes	No	a	Yes	b	733210	Yes	a	Yes	Dharampur	269	
											Jhitalab	270	
No	No	No	No	b	a	c	733210	a	a	a	Khangi	271	
No	No	No	No	b	a	b	733210	a	a	b	Shantibari	272	
No	No	No	No	b	b	c	733210	b	b	b	Bara Singhanath	273	
No	No	No	No	c	c	c	733208	b	b	Yes	Chitaur	274	
No	No	Yes	No	c	c	c	733210	c	b	Yes	Angarbhaha	275	
No	No	Yes	No	c	b	b	733210	b	b	Yes	Baggaon	276	
No	No	No	No	Yes		c	733210	b	b	Yes	Lalkunri	277	
No	No	No	No	a	b	c	733210	b	b	Yes	Athiala	278	
No	No	Yes	No	b	a	c	733210	a	a	Yes	Chapra Bakhari	279	
No	No	Yes	No	Yes	a	c	733210	Yes	Yes	Yes	Lodhan	280	
No	No	Yes	No	a	a	c	733210	Yes	Yes	Yes	Gachhinagar	281	
No	No	No	No	a	b	c	733210	Yes	Yes	Yes	Goalpokhar	282	
No	No	No	No	Yes	b	c	733210	b	b	Yes	Babhanbari	283	
No	Yes	Yes	No	Yes	b	c	733210	Yes	Yes	Yes	Goalin	284	
No	Yes	Yes	No	Yes	a	c	733210	Yes	Yes	Yes	Debiganj	285	
											Ramubhita	286	
No	No	No	No	b	a	c	733210	c	b	Yes	Rajpokhar Khura	287	
No	No	No	No	b	a	c	733210	b	b	Yes	Konagachhi	288	
No	No	No	No	b	a	c	733210	b	b	Yes	Partappur	289	
No	No	Yes	No	a	a	c	733210	a	a	Yes	Hariano	290	
No	No	Yes	No	b	b	c	733210	b	b	Yes	Uttar Khotasur	291	
No	No	No	No	b	a	c	733210	b	b	Yes	Dakshin Khotasur	292	
No	No	Yes	No	c	b	c	733210	a	a	Yes	Dulachauki	293	
No	No	No	No		Yes	c	733210	b	a	b	Purbba Goti	294	
No	No	No	No		Yes	c	733210	a	a	b	Paschim Goti	295	
No	No	No	No		a	c	733210	b	a	b	Singhadah	296	
No	No	No	No	a	a	c	733214	b	a	Yes	Intia	297	
											Dobagachhi	298	
No	No	No	No	a	a	c	733210			Yes	Paschim Keladanta	299	
No	No	No	No	c	c	c	733210	b	b	Yes	Purbba Keladanta	300	
No	No	No	No	c	c	c	733210	b	b	Yes	Haldagaon	301	

Communication and transport facilities (If amenities available code -Yes is given except for Village Pin Code ,If not available within the village , the distance range code													Village connected to highway (If amenities available code village , the distance range code and c for 10+ kms of nearest			
Serial Number	Name of Village	Internet cafes/ Common service centre (CSC)	Private courier facility	Bus service (Public & Private)	Railway stations	Auto/Modified Autos	Taxis and Vans	Tractors	Cycle-pulled rickshaws(Manual & Machine driven)	Carts driven by animals	Sea /River ferry service	Connected to national highway(NH)	Connected to state highway(SH)	Connected to major district road (MDR)	Connected to others district road	Pucca roads
1	2	58	59	60	61	62	63	64	65	66	67	68	69	70	71	72
260	Paschim Pamal	a	b	a	c	c	a	b	Yes	Yes	c	b	b		Yes	Yes
261	Babhan Gaon															
262	Ibrahimpur	a	c	a	c	c	Yes	a	Yes	Yes	c	a	c	b	b	b
263	Kamalpur	a	b	b	b	b	b	c	b	Yes	c	b	a	b	b	a
264	Singhanath Kalan	a	c	Yes	c	Yes	Yes	Yes	Yes	Yes	c	c		Yes	Yes	a
265	Raypur	a	c	a	c	b	a	a	Yes	Yes	c	b	b	Yes	a	Yes
266	Jinatpur	a	b	a	c	a	a	a	Yes	Yes	c	c		Yes	a	a
267	Pariharpur	a	a	a	c	a	Yes	a	Yes	Yes	c	a	a		a	a
268	Uttar Ghoramara	a	c	Yes	c	b	Yes	Yes	Yes	Yes	c	b		b		Yes
269	Dharampur	Yes	c	Yes	c	c	Yes	Yes	Yes	Yes	c	c		Yes	Yes	Yes
270	Jhitalab															
271	Khangi	a	c	a	c	a	a	a	Yes	Yes	c	c	b	a	a	a
272	Shantibari	a	b	a	b	a	Yes	a	Yes	Yes	c	b	b		a	a
273	Bara Singhanath	a	c	b	c	c	b	c	Yes	Yes	c	c	b			Yes
274	Chitaur	a	c	b	c	b	Yes	Yes	Yes	Yes	c	c	c	b	b	Yes
275	Angarbhasa	a	c	b	c	b	Yes	Yes	c	c	c	c	b		Yes	Yes
276	Baggaon	a	c	Yes	c	Yes	Yes	Yes	b	b	c	c	a		Yes	a
277	Lalkunri	a	c	Yes	c	c	c	c	Yes	Yes	c	c	c		Yes	Yes
278	Athiala	a	c	b	c	b	Yes	Yes	Yes	Yes	c	c	b		Yes	b
279	Chapra Bakhari	a	b	Yes	c	a	Yes	Yes	Yes	Yes	b	c	b		Yes	Yes
280	Lodhan	Yes	c	Yes	c	c	Yes	Yes	Yes	Yes	c	c	b		b	a
281	Gachhinagar	a	a	Yes	c	Yes	Yes	Yes	Yes	Yes	c	c	c	Yes	Yes	Yes
282	Goalpokhar	a	c	Yes	c	Yes	c	c	Yes	Yes	c	c	c		Yes	Yes
283	Babhanbari	a	c	b	c	b	a	c	Yes	Yes	c	c	c	a	a	a
284	Goalin	a	c	Yes	c	c	Yes	Yes	Yes	Yes	c	c	c	Yes	Yes	Yes
285	Debiganj	Yes	b	Yes	c	c	Yes	Yes	Yes	Yes	c	c	c	Yes	Yes	Yes
286	Ramubhita															
287	Rajpokhar Khura	a	c	b	c	c	a	b	b	Yes	b	c	c	a	a	a
288	Konagachhi	a	c	b	c	c	a	b	b	Yes	c	c	c		Yes	a
289	Partappur	a	c	b	c	b	c	a	b	Yes	c	c				a
290	Hariano	a	c	Yes	c	c	Yes	a	Yes	Yes	c	c		a		a
291	Uttar Khotasur	a	b	Yes	c	b	Yes	Yes	Yes	Yes	c	c	c		Yes	Yes
292	Dakshin Khotasur	a	c	Yes	c	b	c	a	a	Yes	c	c				a
293	Dulachauki	a	c	Yes	c	Yes	Yes	Yes	Yes	c	c	c			Yes	a
294	Purbba Goti	a	b	Yes	c	Yes	Yes	a	Yes	c	c	c			b	a
295	Paschim Goti	Yes	b	Yes	c	c	Yes	b	Yes	c	c	c			b	a
296	Singhadah	a	b	Yes	c	c	Yes	b	Yes	c	c	c		a	b	a
297	Intia	a	c	Yes	c	a	Yes	Yes	Yes	Yes	c	c	c		Yes	a
298	Dobagachhi															
299	Paschim Keladanta	a	c	a	c	b	b	a	Yes	Yes	c	c	c		Yes	Yes
300	Purbba Keladanta	a	c	b	c	b	a	a	Yes	Yes	c	c	c	a	a	a
301	Haldagaon	a	c	Yes	c	c	c	Yes	b	Yes	c	c	c	a	a	a

ys,village roads, banks & credit societies :-Yes is given, If not available within the code viz; a for <5 Kms, b for 5-10 Kms place where facility is available is given).													Availability of miscellaneous facilities (If amenities available code -Yes is given, If not available within the village , the distance range code viz; a for < 5 Kms, b for 5-10 Kms and c for 10+ kms of nearest place where facility is available is given).			
Kutchcha roads	Water bounded macadam(WBM) roads	Navigable waterway (river/canal)(NW)	Footpaths (FP)	Commercial & Co-operative Banks	ATM	Agricultural Credit Societies	Self-Help Group (SHG)	Public distribution system (PDS) shop	Mandis / Regular market	Weekly Haat	Agricultural marketing society	Integrated Child Development Scheme (Nutritional Centres)	Anganwadi Centre (Nutritional Centres)	Others (Nutritional Centres)	Name of Village	Serial Number
73	74	75	76	77	78	79	80	81	82	83	84	85	86	87		1
Yes	Yes	Yes	b	b	c	Yes	a	b	Yes	b	Yes	Yes	Yes	Yes	Paschim Pamal	260
															Babhan Gaon	261
Yes	c	c	a	a	a	c	Yes	Yes	c	a	c	Yes	Yes	Yes	Ibrahimpur	262
a			Yes	b	c	c	Yes	Yes	b	b	b	Yes	Yes	Yes	Kamalpur	263
Yes	Yes	Yes		c	c	Yes	b	c	b	b	Yes	Yes	Yes	Yes	Singhanath Kalan	264
Yes	a	a	b	a	b	c	Yes	Yes	c	a	a	Yes	Yes	Yes	Raypur	265
a	Yes	Yes		c	c	Yes	a	c	a	Yes	Yes	Yes	Yes	Yes	Jinatpur	266
a	Yes	Yes		c	c	Yes	a	b	a	c	a	a	Yes	Yes	Pariharpur	267
Yes	b	c	a	a	b	b	Yes	a	c	a	a	Yes	a	Yes	Uttar Ghoramara	268
Yes		b	Yes	Yes	c	c	Yes	Yes	Yes	Yes	Yes	Yes	Yes	Yes	Dharampur	269
															Jhitalab	270
a	a	a	Yes		c	c	Yes	a	c	a	c	Yes	Yes	Yes	Khangi	271
a			Yes		b	c	Yes	a	c	a	Yes	Yes	Yes	Yes	Shantibari	272
Yes	Yes	Yes	Yes	b	c	c	Yes	Yes	c	a	Yes	Yes	Yes	Yes	Bara Singhanath	273
a	a	a	Yes	c	c	c	Yes	a	c	b	b	Yes	Yes	Yes	Chitaur	274
a	Yes	Yes	b	c	c	Yes	a	c	b	b	Yes	Yes	Yes	Yes	Angarbhasa	275
a	Yes	Yes	b	c	c	Yes	Yes	c	a	a	Yes	Yes	Yes	Yes	Baggaon	276
Yes	c	Yes	Yes	b	c	c	Yes	Yes	c	Yes	b	Yes	Yes	Yes	Lalkunri	277
Yes			Yes	c	c	c	Yes	Yes	c	Yes	b	Yes	Yes	Yes	Athiala	278
Yes	Yes	Yes	Yes	b	c	c	Yes	Yes	Yes	Yes	Yes	Yes	Yes	Yes	Chapra Bakhari	279
Yes	Yes		Yes	Yes	c	c	Yes	Yes	Yes	Yes	b	a	Yes	Yes	Lodhan	280
Yes	a	b	Yes	a	c	c	Yes	Yes	Yes	Yes	b	Yes	Yes	Yes	Gachhinagar	281
a	Yes	c	Yes	c	c	c	Yes	Yes	c	a	b	Yes	Yes	Yes	Goalpokhar	282
a	a	c	Yes	b	c	c	Yes	b	c	b	c	Yes	Yes	Yes	Babhanbari	283
Yes	c	Yes	a	b	c	c	Yes	Yes	Yes	Yes	c	Yes	Yes	Yes	Goalin	284
Yes	c	Yes	a	Yes	c	Yes	Yes	Yes	Yes	Yes	b	Yes	Yes	Yes	Debiganj	285
															Ramubhita	286
Yes	Yes	a	Yes	b	c	c	Yes	b	c	a	Yes	a	Yes	a	Rajpokhar Khura	287
Yes	Yes	b	Yes	b	c	c	Yes	Yes	c	b	c	c	Yes	Yes	Konagachhi	288
Yes	Yes		a	b	c	c	Yes	Yes	b	b	c	Yes	Yes	Yes	Partappur	289
Yes	Yes		Yes		c	c	Yes	Yes	c	a	b	b	Yes	Yes	Hariano	290
Yes	b	b	Yes	b	c	c	Yes	Yes	Yes	Yes	Yes	Yes	Yes	Yes	Uttar Khotasur	291
Yes	Yes		a		c	Yes	Yes	c	a	b	Yes	Yes	Yes	Yes	Dakshin Khotasur	292
a	a		a	a	c	c	Yes	a	c	a	Yes	Yes	Yes	Yes	Dulachauki	293
a		a	Yes	Yes	c	c	Yes	Yes	c	a	Yes	Yes	Yes	Yes	Purbba Goti	294
a		Yes	Yes	a	c	c	Yes	Yes	c	Yes	Yes	Yes	Yes	Yes	Paschim Goti	295
a		Yes	Yes	a	c	c	Yes	Yes	c	b	Yes	Yes	Yes	Yes	Singhadah	296
Yes		Yes	a	c	c	Yes	a	c	c	c	Yes	Yes	a	Yes	Intia	297
															Dobagachhi	298
Yes			Yes	b	c	c	Yes	a	c	b	Yes	Yes	Yes	Yes	Paschim Keladanta	299
Yes		Yes	Yes	b	c	c	Yes	a	c	b	c	Yes	Yes	Yes	Purbba Keladanta	300
a	b	Yes	Yes	b	c	c	Yes	a	c	b	c	Yes	Yes	Yes	Haldagaon	301

Availability of miscellaneous facilities (If amenities available code -Yes is given, If not available within the village , the distance range code viz; a for < 5 Kms, b for 5-10													Availability of electricity (Yes/No)			
Serial Number	Name of Village	ASHA (Accredited Social Health Activist)	Community centre with/without TV	Sports Field,	Sports Club / Recreation Centre	Cinema / Video Hall	Public Library	Public Reading Room	Newspaper Supply	Assembly Polling station	Birth & Death Registration Office	Power Supply for Domestic Use (ED)	Power Supply for Agricultural Use (EAG)	Power Supply for Commercial Use (EC)	Power Supply for All Uses (EA)	
1	2	88	89	90	91	92	93	94	95	96	97	98	99	100	101	
260	Paschim Pamal	Yes	c	a	b	b	b	c	b	a	b	Yes	No	No	No	
261	Babhan Gaon															
262	Ibrahimpur	Yes	c	Yes	c	a	c	c	a	Yes	a	Yes	No	No	No	
263	Kamalpur	Yes	c	b	b	b	Yes	c	b	a	b	Yes	No	No	No	
264	Singhanath Kalan	Yes	c	b	b	c	c	c	b	Yes	Yes	Yes	No	Yes	No	
265	Raypur	Yes	c	Yes	b	a	a	a	Yes	Yes	a	Yes	No	No	No	
266	Jinatpur	Yes	Yes	Yes	a	c	Yes	Yes	Yes	Yes	a	Yes	No	No	No	
267	Pariharpur	a	c	a	a	c	c	c	a	a	a	Yes	No	No	No	
268	Uttar Ghoramara	a	a	a	a	b	b	b	Yes	a	a	Yes	Yes	Yes	Yes	
269	Dharampur	Yes	c	Yes	c	Yes	Yes	c	Yes	Yes	a	Yes	No	No	No	
270	Jhitalab															
271	Khangi	a	c	a	a	c	c	c	a	a	a	Yes	No	No	No	
272	Shantibari	a	Yes	Yes	a	b	Yes	Yes	Yes	Yes	a	Yes	No	No	No	
273	Bara Singhanath	Yes	Yes	Yes	Yes	Yes	Yes	Yes	Yes	Yes	Yes	Yes	Yes	Yes	Yes	
274	Chitaur	Yes	Yes	b	b	c	b	b	b	a	b	Yes	No	No	No	
275	Angarbhasa	Yes	Yes	b	c	c	c	c	c	Yes	b	Yes	No	No	No	
276	Baggaon	Yes	Yes	Yes	c	c	c	c	c	Yes	a	Yes	No	No	No	
277	Lalkunri	Yes	c	a	b	c	b	b	b	Yes	a	Yes	No	No	No	
278	Athiala	Yes	c	b	b	c	b	b	b	Yes	b	Yes	No	No	No	
279	Chapra Bakhari	Yes	Yes	Yes	b	c	c	b	b	Yes	Yes	Yes	No	Yes	No	
280	Lodhan	Yes	Yes	Yes	Yes	Yes	Yes	Yes	Yes	Yes	Yes	Yes	No	Yes	No	
281	Gachhinagar	Yes	a	a	a	c	c	c	c	Yes	a	Yes	Yes	Yes	Yes	
282	Goalpokhar	Yes	c	Yes	c	c	b	b	Yes	Yes	a	Yes	No	No	No	
283	Babhanbari	Yes	c	a	c	c	b	b	b	Yes	b	Yes	Yes	No	No	
284	Goalin	Yes	c	b	c	c	b	b	b	Yes	b	Yes	Yes	Yes	Yes	
285	Debiganj	Yes	c	a	c	c	a	a	Yes	Yes	Yes	Yes	Yes	Yes	Yes	
286	Ramubhita															
287	Rajpokhar Khura	Yes	b	c	c	b	c	b	a	Yes	b	Yes	No	No	No	
288	Konagachhi	Yes	c	b	b	c	b	b	c	Yes	b	Yes	No	No	No	
289	Partappur	Yes	Yes	b	c	c	Yes	Yes	b	Yes	b	Yes	No	No	No	
290	Hariano	Yes	c	a	Yes	c	a	Yes	Yes	Yes	a	Yes	No	No	No	
291	Uttar Khotasur	Yes	Yes	Yes	b	c	c	c	b	Yes	Yes	Yes	No	Yes	No	
292	Dakshin Khotasur	Yes	Yes	b	b	b	Yes	Yes	b	Yes	b	Yes	No	No	No	
293	Dulachauki	Yes	Yes	Yes	Yes	c	c	c	a	a	a	Yes	No	No	No	
294	Purbba Goti	Yes	Yes	Yes	Yes	Yes	Yes	Yes	Yes	Yes	Yes	Yes	Yes	No	No	
295	Paschim Goti	Yes	Yes	Yes	Yes	Yes	Yes	Yes	Yes	Yes	Yes	Yes	Yes	No	No	
296	Singhadah	Yes	Yes	Yes	Yes	Yes	Yes	Yes	Yes	Yes	Yes	Yes	Yes	No	No	
297	Intia	Yes	a	Yes	c	a	a	Yes	a	Yes	Yes	Yes	No	No	No	
298	Dobagachhi															
299	Paschim Keladanta	Yes	Yes	b	c	c	b	Yes	b	Yes	Yes	Yes	No	No	No	
300	Purbba Keladanta	Yes	c	a	Yes	c	b	c	b	Yes	a	Yes	No	No	No	
301	Haldagaon	Yes	c	b	b	c	b	b	b	a	a	Yes	No	No	No	



Nearest Town		Land Use							
		Area under different types of land use (in hectares rounded up to one decimal place)							
Name	Distance range code i.e. a for < 5 Kms, b for 5-10 Kms and c for 10+ kms .	Forests	Area under Non-agricultural Uses	Barren and Un-cultivable land	Permanent Pastures and Other Grazing Lands	Land Under Miscellaneous Tree Crops etc.	Culturable Waste Land	Name of Village	Serial Number
102	103	104	105	106	107	108	109	2	1
KISHANGANJ	c	0.5	24.6	0	0	0	19	Paschim Pamal	260
		0	6	0	0	0	12.9	Babhan Gaon	261
KISHANGANJ	c	1.2	11.3	0	0	0	46.4	Ibrahimpur	262
KISHANGONG	c	0.7	5.2	0	0	0	0	Kamalpur	263
KISHANGONG	c	0	12.5	0	0	0	112	Singhanath Kalan	264
KISHANGONG	c	0	38.1	0	0	0	6	Raypur	265
KISHANGONG	c	4	10	0	0	0	0	Jinatpur	266
KISHANGONG	c	2.8	12.2	0	0	0	0	Pariharpur	267
KISHANGONG	c	0	10.3	0	0	0	6	Uttar Ghoramara	268
KISHANGANG	c	1	20.1	0	0	0	4	Dharampur	269
		1	27	0	0	0	0	Jhitalab	270
KISHANGANG	c	2	16	0	0	0	0	Khangi	271
KISHANGANG	c	0	0	0	0	0	1.9	Shantibari	272
KISHANGANG	c	50	32.8	0	0	0	20	Bara Singhanath	273
KISHANGANG	c	2.5	2	0	0	0	5.4	Chitaur	274
KISHANGANG	c	3.8	30	0	0	0	7	Angarbhasa	275
KISHANGANG	c	3.5	58.5	0	0	0	24	Baggaon	276
KISHANGANG	c	4.3	19	0	0	0	18	Lalkunri	277
KISHANGANG	c	20	83.8	0	0	0	32	Athiala	278
ISLAMPUR	c	0	20.1	0	0	0	10	Chapra Bakhari	279
ISLAMPUR	c	0	19.4	0	0	0	12	Lodhan	280
ISLAMPUR	c	0	81.5	0	0	0	5	Gachhinagar	281
KISHANGANG	b	5	77.6	0	0	0	40	Goalpokhar	282
KISHANGANG	b	10	63	0	0	0	100	Babhanbari	283
KISHANGANG	b	50	75	0	0	0	25	Goalin	284
ISHANGANG	b	9	100.7	0	0	0	225	Debiganj	285
		0	13.1	0	0	0	8	Ramubhita	286
ISLAMPUR	c	0	4.4	0	0	0	4	Rajpokhar Khura	287
ISLAMPUR	c	0	4.4	0	0	0	4	Konagachhi	288
ISLAMPUR	c	1	7.5	0	0	0	6	Partappur	289
ISLAMPUR	c	1	15.9	0	0	0	6	Hariano	290
ISLAMPUR	c	0	12.1	0	0	0	5	Uttar Khotasur	291
ISLAMPUR	c	0.2	16	0	0	0	6	Dakshin Khotasur	292
KISHANGANG	c	2	8.4	0	0	0	6.5	Dulachauki	293
KISHANGANG	c	7	11.2	0	0	0	13	Purbba Goti	294
KISHANGANG	c	1.1	25.4	0	0	0	19.1	Paschim Goti	295
KISHANGANG	c	18.6	35.4	0	0	0	18	Singhadah	296
KISHANGANG	c	9.5	32.6	0	0	0	49.5	Intia	297
		3.5	3.9	0	0	0	2	Dobagachhi	298
KISHANGANG	c	3.9	8.7	0	0	0	9.5	Paschim Keladanta	299
KISHANGANG	c	4.5	9	0	0	0	7.5	Purbba Keladanta	300
KISHANGANG	c	7.5	29	0	0	0	5	Haldagaon	301

Land Use												
Area under different types of land use (in hectares rounded up to one decimal place)								Area irrigated by source (in hectare)				
Serial Number	Name of Village	Fallow lands other than current fallows	Current Fallows	Net Area Sown	Total Irrigated Land Area	Total Un-irrigated Land Area	Canals ( C )	Wells/Tube-wells(W/TW)	Tanks/Lakes(T/L)	Water Falls(WF)	Others(O)	
1	2	110	111	112	113	114	115	116	117	118	119	
260	Paschim Pamal	0	0	121	13.1	107.9	0	0	0	2	11.1	
261	Babhan Gaon	0	0	39	35	4	0	0	0	10	25	
262	Ibrahimpur	0	0	245	111.5	133.5	25	15.3	19.2	50	2	
263	Kamalpur	0	0	245	91.3	153.7	0	0	0	25.6	65.7	
264	Singhanath Kalan	0	0	111	103	8	0	0	0	95	8	
265	Raypur	0	0	641	536.7	104.3	0	0	0	300	236.7	
266	Jinatpur	0	0	173	112	61	0	40	30	10	32	
267	Pariharpur	0	0	90.2	60	30.2	0	0	0	20	40	
268	Uttar Ghoramara	0	0	78	72	6	0	0	0	22	50	
269	Dharampur	0	0	259	180	79	0	0	0	80	100	
270	Jhitalab	0	0	40	20	20	0	0	0	5	15	
271	Khangi	0	0	50.8	20	30.8	0	0	0	10	10	
272	Shantibari	0	0	39	31	8	0	0	0	20	11	
273	Bara Singhanath	0	0	709	360	349	0	0	0	110	250	
274	Chitaur	0	0	150	110	40	0	0	0	61	49	
275	Angarbhasa	0	0	376	255	121	0	0	0	155	100	
276	Baggaon	0	0	158	153	5	0	0	0	100	53	
277	Lalkunri	0	0	271.5	187	84.5	0	0	0	67	120	
278	Athiala	0	0	472	300	172	0	0	0	200	100	
279	Chapra Bakhari	0	0	309	84	225	0	0	0	51	33	
280	Lodhan	0	0	370	298	72	0	0	0	118	180	
281	Gachhinagar	0	0	372	45	327	0	32	8	0	5	
282	Goalpokhar	0	0	535	290	245	0	25	0	40	225	
283	Babhanbari	0	0	700	518	182	0	0	0	100	418	
284	Goalin	0	0	1046.4	825	221.4	0	20	70	78	657	
285	Debiganj	0	0	575	573	2	0	50	50	148	325	
286	Ramubhita	0	0	40	40	0	0	0	0	15	25	
287	Rajpokhar Khura	0	0	64	48	16	0	8	0	10	30	
288	Konagachhi	0	0	77	65	12	0	0	0	21	44	
289	Partappur	0	0	181	140	41	0	20	0	80	40	
290	Hariano	0	0	213	161	52	0	0	0	61	100	
291	Uttar Khotasur	0	0	148	95	53	0	0	0	44	51	
292	Dakshin Khotasur	0	0	185	138	47	0	4	0	14	120	
293	Dulachauki	0	0	113	75	38	0	0	0	65	10	
294	Purbba Goti	0	0	195	160	35	0	0	0	120	40	
295	Paschim Goti	0	0	238.5	165	73.5	0	0	0	160	5	
296	Singhadah	0	0	174	170	4	0	0	10	8	152	
297	Intia	0	0	207.5	190	17.5	0	0	0	90	100	
298	Dobagachhi	0	0	83.5	58	25.5	0	0	0	19	39	
299	Paschim Keladanta	0	0	158	86	72	0	0	0	64	22	
300	Purbba Keladanta	0	0	81.8	66	15.8	0	0	0	40	26	
301	Haldagaon	0	0	106	84	22	0	0	0	30	54	

Name of three most important commodities manufactured			Name of Village	Serial Number
First	Second	Third		
120	121	122	2	1

Rice

Paschim Pamal	260
Babhan Gaon	261
Ibrahimpur	262
Kamalpur	263
Singhanath Kalan	264
Raypur	265
Jinatpur	266
Pariharpur	267
Uttar Ghoramara	268
Dharampur	269
Jhitalab	270
Khangi	271
Shantibari	272
Bara Singhanath	273
Chitaur	274
Angarbhaha	275
Baggaon	276
Lalkunri	277
Athiala	278
Chapra Bakhari	279
Lodhan	280
Gachhinagar	281
Goalpokhar	282
Babhanbari	283
Goalin	284
Debiganj	285
Ramubhita	286
Rajpokhar Khura	287
Konagachhi	288
Partappur	289
Hariano	290
Uttar Khotasur	291
Dakshin Khotasur	292
Dulachauki	293
Purbba Goti	294
Paschim Goti	295
Singhadah	296
Intia	297
Dobagachhi	298
Paschim Keladanta	299
Purbba Keladanta	300
Haldagaon	301

Census of India 2011  
Amenities and Land use

Serial Number	Name of Village	Location code no.	Total area of the village ( in hectares rounded up to one decimal place)	Total population ( 2011 census )	Number of households (2011 census)	Number of educational amenities available in village , the distance range code viz; a for 0-5 kms, b for 5-10 kms, c for 10+ kms of nearest place where facility is available							
						Pre-Primary school (PP)	Primary school (P)	Middle school (M)	Secondary School (S)	Senior Secondary school (SS)	Degree college of arts - science & commerce (ASC)	Engineering college(EC)	Medical college (MC)
1	2	3	4	5	6	7	8	9	10	11	12	13	14
302	Jharbari	309132	381.2	2899	567	1	1	b	a	b	c	c	c
303	Kantigachh	309133	74.5	1062	220	1	1	b	b	b	c	c	c
304	Uttar Talbari	309134	108.9	709	123	1	1	b	b	b	c	c	c
305	Rajpokhar	309135	103.6	592	113	1	1	b	b	b	c	c	c
306	Chapasar	309136	176	1013	180	a	a	a	a	a	c	c	c
307	Tapsa	309137	76.9	440	82	1	1	a	a	a	c	c	c
308	Dangipara	309138	84.6	1252	266	2	2	1	1	1	c	c	c
309	Siripurtola	309139	99.6	101	18	3	2	a	c	c	c	c	c
310	Mahisasur	309140	103.2	1147	220	1	1	a	a	c	c	c	c
311	Bhelapokhar	309141	84.6	621	127	1	1	a	a	b	c	c	c
312	Kashipur	309142	65.7	528	121	a	a	a	a	b	c	c	c
313	Thelamani	309143	89.7	534	103	1	1	a	a	b	c	c	c
314	Pachra	309144	274	2314	426	1	1	b	b	c	c	c	c
315	Madhya Sahapur	309145	157.6	2672	545	3	3	a	b	c	c	c	c
316	Madhya Talbari	309146	74.9	484	98	4	4	1	b	c	c	c	c
317	Kokila	309147	76.9	435	84	2	2	a	b	c	c	c	c
318	Raskora	309148	134	840	141	1	1	a	a	c	c	c	c
319	Paschim Phulbari	309149	129.9	1543	281	2	2	a	a	c	c	c	c
320	Madhya Phulbari	309150	150.5	682	137	3	3	a	a	c	c	c	c
321	Unatiagachh	309151	147.4	1818	363	1	1	a	a	c	c	c	c
322	Dakshin Sahapur	309152	127.3	3748	698	4	4	a	a	c	c	c	c
323	Kunjbari	309153	85.8	0	0								
324	Paschim Gachh	309154	43.3	0	0								
325	Kichaktola	309155	128.7	1040	195	1	1	1	1	1	c	c	c
326	Chhoto Singhanth	309156	66	568	118	1	1	a	a	b	c	c	c
327	Matitola	309157	55	524	108	2	2	a	a	b	c	c	c
328	Dakshine Ghoramara	309158	43.3	613	133	2	1	a	a	b	c	c	c
329	Dulwa	309159	60.8	595	113	a	a	a	a	b	c	c	c
330	Dakshine Kathalbari	309160	37.6	203	40	1	1	a	a	b	c	c	c
331	Siripur	309161	134	1204	225	2	2	1	a	c	c	c	c
332	Chichuria	309162	159.8	1031	200	b	a	b	b	c	c	c	c
333	Banspokhar	309163	183.7	818	150	1	1	b	b	c	c	c	c
334	Nargun	309164	117	1195	252	1	1	b	b	c	c	c	c
335	Nargaon	309165	172.8	809	183	3	3	b	b	c	c	c	c
336	Kamatsabalpur	309166	225	1318	272	1	1	a	a	c	c	c	c
337	Kanhaiabari	309167	127.1	1168	230	1	1	a	a	c	c	c	c
338	Purbba Banwari	309168	92.3	507	99	1	1	a	a	c	c	c	c
339	Bara Pokhar Dubkaul	309169	294.6	2860	557	3	3	a	a	b	c	c	c
340	Bhindabari	309170	183.7	1532	316	1	1	1	1	c	c	c	c
341	Dehar	309171	251.3	1069	211	1	1	a	a	c	c	c	c
342	Dakshin Basantapur	309172	466.6	2424	446	1	1	a	a	c	c	c	c
343	Khichra	309173	125.9	785	150	1	1	a	b	b	c	c	c

- Village Directory

(As in 2009)

le. (If not available within the : < 5 Kms, b for 5-10 Kms and c cility is available is given).						Number of Medical Amenities available. (If not available within the village , the distance range code viz; a for < 5 Kms, b for 5-10 Kms and c for 10+ kms of nearest place where facility is available is given).						Name of Village	Serial Number					
15	16	17	18	19	20	21	22	23	24	25	26			27	28	29	30	31
Management institute (MI)	Polytechnic (Pt)	Vocational training school /ITI	Non-formal training centre (NFTC)	Special school for disabled (SSD)	Others (specify)	Community health centre (CHC)	Primary health centre (PHC)	Primary health sub centre (PHS)	Maternity and child welfare centre (MCW)	T.B. clinic (TBC)	Hospital-allopathic (HA)	Hospital-alternative medicine (HO)	Dispensary (D)	Veterinary hospital (VH)	Mobile health clinic (MHC)	Family welfare centre (FWC)		
c	c	c	c	c		c	b	b	c	b	c	c	b	c		b	Jharbari	302
c	c	c		c		c	b	a	c	c	b	c	b	c		b	Kantigachh	303
c	c			c		c	b	a	c	c	b	c	b	c		b	Uttar Talbari	304
c	c	c	c	c		c	b	b	c	c	c	c	c	c	c	c	Rajpokhar	305
c	c	c	c	c		c	b	a	b	b	c		a	c		c	Chapasar	306
c	c	c	c	c		c	b	a	b	b	c		a	c		c	Tapsa	307
c	c	c	a	c		c	c			c	c	c	c	c			Dangipara	308
c	c	c	a	c		c	c	1		c	c	c	c	c		c	Siripurtola	309
c	c	c	a	c		c	c	c	c	c	c	c	c	c			Mahisasur	310
c	c	c	1	c		c	b	a	a	c	c		c	c		c	Bhelapokhar	311
c	c	c	a	c		c	b	a	a	c	c		c	c		c	Kashipur	312
c	c	c	a	a		c	b	a	a		c			c		b	Thelamani	313
c	c	c	c	c			c	b	c	c	c	c	c	c	c	c	Pachra	314
c	c	c	c	c		c	c	1	1	c	c	c	c	c	c	c	Madhya Sahapur	315
c	c	c	c	c		c	c	a	a	c	c	c	c	c	c	c	Madhya Talbari	316
c	c	c		c		c	c	a	a	c	c	c	c	c	c	c	Kokila	317
c	c	c	c	c		c	c	a	a	c	c	c	c	c	c	c	Raskora	318
c	c	c	c	c		c	c	a	a	c	c	c	c	c	c	c	Paschim Phulbari	319
c	c	c	c	c		c	c	1	a	c	c	c	c	c	c	c	Madhya Phulbari	320
c	c	c	c	c		c	c	a	a	c	c	c	c	c	c	c	Unatiagachh	321
c	c	c	c	c		c	c	a	a	c	c	c	c	c	c	c	Dakshin Sahapur	322
																	Kunjbari	323
																	Paschim Gachh	324
c	b	b	a	b		c	b	1	1	c	c	c	c	c	c	c	Kichaktola	325
c	c	c	a	c		c	b	a	a	c	c	c	c	c		c	Chhoto Singhanth	326
c	c	c	a	c		c	b	a	a	c	c	c	c	c		c	Matitola	327
c	c	c	a	c		c	b	a	a	c	c	c	c	c		c	Dakshine Ghoramara	328
c	c	c		c		c	b	a	a	c	c	c	c	c		c	Dulwa	329
c	c	c		c		c	c	a	a	c	c	c	c	c		c	Dakshine Kathalbari	330
c	c	c	a	c		c	b	a	a	c	c		c	c		c	Siripur	331
c	c	c	c	c		c	c	b	b	c	c		c	c		c	Chichuria	332
c	c	c	c	c		c	c	b	b	c	c		c	c		c	Banspokhar	333
c	c	c	c	c		c	c	b		c	c		c	c		c	Nargun	334
c	c	c	c	c		c	c	b		c	c		c	c		c	Nargaon	335
c	c	c	c	c		c	c	a	c	c	c			c		c	Kamatsabalpur	336
c	c	c	c	c		c	c	a	a	c	c		c	c		c	Kanhaiabari	337
c	c	c	c	c		c	c	a	c	c	c		c	c		c	Purbba Banwari	338
c	c	c	c	c		c	c	a	a	c	c	c	c	c	c	c	Bara Pokhar Dubkaul	339
c	c	c	c	c		c	c	a	a	c	c	c	c	c	c	c	Bhindabari	340
c	c	c	c	c		c	c	1	c	c	c	c	c	b	c	c	Dehar	341
c	c	c	c	c		c	c	c	b	c	c	c	c	c		c	Dakshin Basantapur	342
c	c					c	c	a	c	c	c	c	c	c			Khichra	343

Serial Number	Name of Village	Number of Non-Government Medical Amenities available.							Availability of drinking water - Yes / No							
		Charitable non Govt. hospital/Nursing home.	Medical practitioner with MBBS Degree	Medical practitioner with other degree	Medical practitioner with no degree	Traditional practitioner and faith healer .	Medicine Shop	Others	Tap water (Treated/Untreated)	Well water (Covered / Uncovered well)	Hand Pump	Tube wells / Bore well	Spring	River / Canal	Tank / Pond / Lake	Others
1	2	32	33	34	35	36	37	38	39	40	41	42	43	44	45	46
302	Jharbari	0	0	0	3	2	2	0	No	Yes	Yes	Yes	No	No	Yes	No
303	Kantigachh	0	0	0	0	0	0	0	No	Yes	Yes	Yes	No	Yes	Yes	No
304	Uttar Talbari	0	0	0	0	0	0	0	No	Yes	Yes	Yes	No	No	Yes	No
305	Rajpokhar	0	0	0	0	0	0	0	No	No	Yes	Yes	No	No	No	No
306	Chapasar	0	0	0	0	1	0	0	No	No	Yes	No	No	No	Yes	No
307	Tapsa	0	0	0	0	2	0	0	No	No	Yes	No	No	No	No	No
308	Dangipara	0	0	0	0	0	0	0	No	No	Yes	Yes	No	No	Yes	No
309	Siripurtola	0	0	0	3	0	3	0	No	No	Yes	Yes	No	No	Yes	No
310	Mahisasur	0	0	0	0	0	0	0	No	No	Yes	Yes	No	No	Yes	No
311	Bhelapokhar	0	0	0	0	0	1	0	No	No	Yes	Yes	No	No	Yes	No
312	Kashipur	0	0	0	0	0	0	0	No	No	Yes	Yes	No	Yes	No	No
313	Thelamani	0	0	0	0	0	1	0	No	No	Yes	Yes	No	No	Yes	No
314	Pachra	0	0	0	0	0	0	0	No	No	Yes	Yes	No	Yes	Yes	No
315	Madhya Sahapur	0	0	2	5	2	7	0	No	No	Yes	No	No	No	No	No
316	Madhya Talbari	0	0	0	2	1	0	0	No	No	Yes	No	No	No	No	No
317	Kokila	0	0	0	2	1	0	0	No	No	Yes	No	No	No	No	No
318	Raskora	1	0	0	0	1	0	0	No	No	Yes	No	No	Yes	No	No
319	Paschim Phulbari	0	0	0	2	0	0	0	No	No	Yes	No	No	No	Yes	No
320	Madhya Phulbari	0	0	0	1	0	0	0	No	No	Yes	No	No	No	Yes	No
321	Unatiagachh	0	0	0	2	1	0	0	No	No	Yes	No	No	Yes	Yes	No
322	Dakshin Sahapur	0	0	0	4	3	5	0	No	No	Yes	No	No	No	No	No
323	Kunjbari															
324	Paschim Gachh															
325	Kichaktola	0	0	0	3	1	3	0	No	No	Yes	Yes	No	Yes	Yes	No
326	Chhoto Singhanth	0	0	0	0	0	0	0	No	No	Yes	No	No	Yes	Yes	No
327	Matitola	0	0	0	0	0	0	0	No	Yes	Yes	Yes	No	No	Yes	No
328	Dakshine Ghoramara	0	0	0	0	0	0	0	No	No	Yes	Yes	No	No	Yes	No
329	Dulwa	0	0	0	0	0	0	0	No	No	Yes	Yes	No	No	Yes	No
330	Dakshine Kathalbari	0	0	0	0	0	0	0	No	No	Yes	Yes	No	No	Yes	No
331	Siripur	0	0	0	1	0	0	0	No	No	Yes	Yes	No	No	Yes	No
332	Chichuria	0	0	0	0	0	0	0	No	No	Yes	Yes	No	No	Yes	No
333	Banspokhar	0	0	0	0	0	0	0	No	No	Yes	Yes	No	No	Yes	No
334	Nargun	0	0	0	0	0	0	0	No	No	Yes	Yes	No	No	Yes	No
335	Nargaon	0	0	0	0	0	0	0	No	No	Yes	Yes	No	No	Yes	No
336	Kamatsabalpur	0	0	0	0	0	0	0	No	No	Yes	Yes	No	Yes	Yes	No
337	Kanhaibari	0	0	0	0	0	0	0	No	Yes	Yes	Yes	No	Yes	Yes	No
338	Purbba Banwari	0	0	0	0	0	0	0	No	No	Yes	Yes	No	Yes	Yes	No
339	Bara Pokhar Dubkaul	0	0	0	2	2	0	0	No	No	Yes	No	No	Yes	No	No
340	Bhindabari	0	0	0	4	2	0	0	No	No	Yes	No	No	No	No	No
341	Dehar	0	0	0	0	0	0	0	Yes	Yes	Yes	No	No	Yes	No	No
342	Dakshin Basantapur	0	0	0	0	0	0	0	No	No	Yes	Yes	No	No	No	No
343	Khichra	0	0	0	0	0	0	0	No	No	Yes	Yes	No	No	Yes	No

Availability of toilet & others Yes / No				Communication and transport facilities (If amenities available code -Yes is given except for Village Pin Code ,If not available within the village , the distance range code viz; a for < 5 Kms, b for 5-10 Kms and c for 10+ kms of nearest place where facility is available is given).									
47	48	49	50	51	52	53	54	55	56	57	2	1	
Community toilet including bath.	Community toilet excluding bath.	Rural sanitary mart or sanitary hardware outlet available near the village.	Community bio- gas or recycle of waste for productive use.	Post office(PO)	Sub post office (SPO)	Post & Telegraph office (P&TO)	Village Pin Code	Telephones (Land lines)	Public call office (PCO)	Mobile phone coverage	Name of Village	Serial Number	
No	No	No	No	Yes	b	c	733210	Yes	Yes	Yes	Jharbari	302	
No	No	No	No	a	b	c	733210	b	a	Yes	Kantigachh	303	
No	No	No	No	a	b	c	733210	a	a	Yes	Uttar Talbari	304	
No	No	No	No	b	a	c	733210	b	b	Yes	Rajpokhar	305	
No	No	No	No	a	b	c	733210	a	a	Yes	Chapasar	306	
No	No	No	No	a	b	c	733210	Yes	a	Yes	Tapsa	307	
No	No	Yes	No	c	a	c	733210	Yes	Yes	Yes	Dangipara	308	
No	No	Yes	No	c	a	c	733210	Yes	Yes	Yes	Siripurtola	309	
No	No	Yes	No	c	a	c	733210	Yes	Yes	b	Mahisasur	310	
No	No	Yes	No	b	a	c	733210	a	a	Yes	Bhelapokhar	311	
No	No	Yes	No	b	a	c	733210	a	a	Yes	Kashipur	312	
No	No	Yes	No	b	a	c	733210	a	b	Yes	Thelamani	313	
No	No	No	No	c	c	c	733210	b	b	Yes	Pachra	314	
No	No	No	No	c	Yes	c	733214	Yes	Yes	Yes	Madhya Sahapur	315	
No	No	No	No	c	a	c	733210	Yes	a	Yes	Madhya Talbari	316	
No	No	No	No	c	a	c	733210	a	a	Yes	Kokila	317	
No	No	No	No	c	a	c	733210	b	b	Yes	Raskora	318	
No	No	No	No	c	a	c	733210	b	Yes	Yes	Paschim Phulbari	319	
No	No	No	No	c	a	c	733210	a	Yes	Yes	Madhya Phulbari	320	
No	No	No	No	c	a	c	733210	a	Yes	Yes	Unatiagachh	321	
No	No	No	No	c	a	c	733214	Yes	b	Yes	Dakshin Sahapur	322	
											Kunjbari	323	
											Paschim Gachh	324	
No	No	Yes	No	b	Yes	c	733210	a	a	Yes	Kichaktola	325	
No	No	Yes	No	b	a	c	733210	a	a	Yes	Chhoto Singhanth	326	
No	No	Yes	No	b	a	c	733210	a	a	Yes	Matitola	327	
No	No	Yes	No	b	b	c	733210	c	c	Yes	Dakshine Ghoramara	328	
No	No	Yes	No	c	b	c	733216	a	a	Yes	Dulwa	329	
No	No	Yes	No	b	a	c	733210	a	a	Yes	Dakshine Kathalbari	330	
No	No	Yes	No	c	a	c	733210	c	c	b	Siripur	331	
No	No	Yes	No	c	b	c	733210	b	b	Yes	Chichuria	332	
No	No	Yes	No	c	b	c	733210	b	b	Yes	Banspokhar	333	
No	No	Yes	No	c	b	c	733210	b	b	Yes	Nargun	334	
No	No	Yes	No	c	b	c	733210	b	b	Yes	Nargaon	335	
No	No	Yes	No	c	a	c	733210	b	b	Yes	Kamatsabalpur	336	
No	No	Yes	No	a	c	c	733210	b	b	Yes	Kanhaiabari	337	
No	No	No	No	c	a	c	733210	b	b	Yes	Purbba Banwari	338	
No	No	No	No	c	a	c	733210	Yes	a	Yes	Bara Pokhar Dubkaul	339	
No	No	No	No	c	Yes	c	733210	a	a	Yes	Bhindabari	340	
No	No	Yes	No	c	Yes	c	733210	b	b	b	Dehar	341	
No	No	Yes	No	c	Yes	c	733210	b	b	b	Dakshin Basantapur	342	
No	No	No	No	a	c	c	733210	b	b	Yes	Khichra	343	

Communication and transport facilities (If amenities available code -Yes is given except for Village Pin Code ,If not available within the village , the distance range code													Village connected to highway (If amenities available code village , the distance range code and c for 10+ kms of nearest			
Serial Number	Name of Village	Internet cafes/ Common service centre (CSC)	Private courier facility	Bus service (Public & Private)	Railway stations	Auto/Modified Autos	Taxis and Vans	Tractors	Cycle-pulled rickshaws(Manual & Machine driven)	Carts driven by animals	Sea /River ferry service	Connected to national highway(NH)	Connected to state highway(SH)	Connected to major district road (MDR)	Connected to others district road	Pucca roads
1	2	58	59	60	61	62	63	64	65	66	67	68	69	70	71	72
302	Jharbari	a	c	b	c	b	Yes	c	Yes	Yes	c	c	c		Yes	Yes
303	Kantigachh	a	c	b	c	b	a	a	a	Yes	c	c	c			a
304	Uttar Talbari	a	c	b	c	b	a	a	a	Yes	c	c	c			Yes
305	Rajpokhar	a	c	b	c	c	a	b	b	Yes	c	c	c		Yes	a
306	Chapasar	a	c	a	c	a	b	c	Yes	Yes	b	c	c	a	a	a
307	Tapsa	a	c	a	c	a	a	c	Yes	Yes	a	c		a	a	a
308	Dangipara	a	c	Yes	c	c	Yes	Yes	Yes	Yes	b	c	b	a	a	a
309	Siripurtola	a	c	Yes	c	c	Yes	Yes	Yes	Yes	c	c	b	a	a	a
310	Mahisasur	a	c	Yes	c	c	Yes	Yes	Yes	Yes	b	c	b	a	a	a
311	Bhelapokhar	a	c	a	c	b	c	Yes	Yes	Yes	c	c	b	b	b	Yes
312	Kashipur	a	c	a	c	b	c	a	a	Yes	c	c	b	b	b	a
313	Thelamani	a	b	a	c	b	c	a	Yes	Yes	c	c	b	b	a	a
314	Pachra	a	c	b	c	c	b	Yes	Yes	Yes	c	c	c	b	a	a
315	Madhya Sahapur	Yes	c	Yes	c	Yes	Yes	c	Yes	Yes	c	c	c		Yes	Yes
316	Madhya Talbari	a	c	a	c	Yes	Yes	c	Yes	Yes	c	c	c	a	a	a
317	Kokila	a	c	a	c	a	Yes	c	Yes	Yes	c	c	c	a	Yes	Yes
318	Raskora	a	c	b	c	Yes	Yes	Yes	Yes	Yes	b	c	c	b	Yes	Yes
319	Paschim Phulbari	a	b	b	c	Yes	Yes	Yes	Yes	Yes	b	c	c	b	Yes	a
320	Madhya Phulbari	a	a	a	c	Yes	Yes	Yes	Yes	Yes	a	c	c	a	Yes	a
321	Unatiagachh	a	a	a	c	Yes	Yes	Yes	Yes	Yes	b	c	c	a	Yes	Yes
322	Dakshin Sahapur	Yes	c	Yes	c	Yes	Yes	c	Yes	Yes	c	c	c		Yes	Yes
323	Kunjbari															
324	Paschim Gachh															
325	Kichaktola	a	c	a	c	b	c	b	a	Yes	c	c	b	b	b	Yes
326	Chhoto Singhanth	a	c	a	c	b	c	Yes	a	Yes	c	c	b	b	b	Yes
327	Matitola	a	a	a	c	b	c	a	a	Yes	c					Yes
328	Dakshine Ghoramara	a	c	a	c	c	c	a	Yes	Yes	c	c	b	b	a	a
329	Dulwa	a	c	a	c	c	c	a	a	Yes	c	c	b	b	a	a
330	Dakshine Kathalbari	a	c	a	c	c	c	a	Yes	Yes	c	c	b	b	a	a
331	Siripur	a	c	a	c	c	c	Yes	a	Yes	c	c	b	b	a	a
332	Chichuria	a	c	b	c	c	c	Yes	b	Yes	c	c	b	b	b	a
333	Banspokhar	a	c	b	c	c	c	Yes	b	Yes	c	c	b	b	a	Yes
334	Nargun	a	c	b	c	c	c	Yes	b	Yes	c	c	b	b	a	Yes
335	Nargaon	a	c	b	c	c	c	Yes	b	Yes	c	c	b	b	a	Yes
336	Kamatsabalpur	a	c	b	c	c	c	c	Yes	Yes	c	c	c	a	Yes	a
337	Kanhaiabari	a	c	a	c	c	c	a	c	Yes	c	c	c	a	Yes	a
338	Purbba Banwari	a	c	b	c	c	c	b	a	Yes	c	c	b	b	a	b
339	Bara Pokhar Dubkaul	a	c	a	c	a	a	c	a	Yes	c	c	c	a	a	Yes
340	Bhindabari	a	c	a	c	a	a	c	a	Yes	c	c	c	a	a	a
341	Dehar	a	c	b	c	b	b	Yes	Yes	Yes	c	c	c			b
342	Dakshin Basantapur	a	c	b	c	c	c	Yes	Yes	Yes	c	c	b	b		a
343	Khichra	a	b	a	c	c	a	b	Yes	Yes	c	c	c	c	a	a



ys,village roads, banks & credit societies :-Yes is given, If not available within the code viz; a for <5 Kms, b for 5-10 Kms place where facility is available is given).							Availability of miscellaneous facilities (If amenities available code -Yes is given, If not available within the village , the distance range code viz; a for < 5 Kms, b for 5-10 Kms and c for 10+ kms of nearest place where facility is available is given).											
73	74	75	76	77	78	79	80	81	82	83	84	85	86	87	Name of Village	Serial Number		
b	a	c	Yes	c	c	c	Yes	Yes	Yes	b	c	Yes	Yes	Yes	Jharbari	302		
Yes	Yes		a	c	c	c	Yes	a	c	a	c	b	Yes	Yes	Kantigachh	303		
Yes	Yes		a	c	c	c	Yes	a	c	a	c	b	Yes	Yes	Uttar Talbari	304		
Yes	Yes	b	Yes	b	c	c	Yes	a	c	b	c	b	Yes	Yes	Rajpokhar	305		
a	a	c	Yes	c	c	c	Yes	b	c	a	b	Yes	Yes	Yes	Chapasar	306		
a	a	c	Yes	c	c	c	Yes	a	c	a	c	Yes	a	Yes	Tapsa	307		
a	b		Yes	c	c	c	Yes	a	c	a	c	c	Yes	Yes	Dangipara	308		
a	b		Yes	c	c	c	Yes	Yes	c	a	c	Yes	Yes	Yes	Siripurtoala	309		
a	b		Yes	c	c	c	Yes	a	c	a	c	c	Yes	Yes	Mahisasur	310		
a	a		Yes	b	c	c	Yes	a	c	a	Yes	b	Yes	Yes	Bhelapokhar	311		
a	Yes		Yes	b	c	c	Yes	a	c	a	Yes	b	a	Yes	Kashipur	312		
Yes	a		Yes	b	c	c	Yes	a	c	a	Yes	b	a	Yes	Thelamani	313		
Yes	a	Yes	Yes	b	c	c	Yes	Yes	c	b	c	Yes	Yes	Yes	Pachra	314		
Yes		c	Yes	Yes	c	c	Yes	Yes	Yes	Yes	c	Yes	Yes	Yes	Madhya Sahapur	315		
Yes		c	Yes	a	c	c	Yes	a	c	a	c	Yes	Yes	Yes	Madhya Talbari	316		
Yes		c	Yes	a	c	c	Yes	a	c	a	c	Yes	Yes	Yes	Kokila	317		
a	a	Yes	Yes	b	c	c	Yes	a	c	b	b	c	Yes	Yes	Raskora	318		
Yes	Yes	Yes	Yes	b	c	c	Yes	a	c	a	c	c	Yes	Yes	Paschim Phulbari	319		
Yes	Yes	Yes	Yes	a	c	c	Yes	a	c	a	c	c	Yes	a	Madhya Phulbari	320		
Yes	Yes	Yes	Yes	a	c	c	Yes	a	c	a	c	c	Yes	Yes	Unatiagachh	321		
Yes		c	Yes	a	c	c	Yes	Yes	Yes	Yes	c	c	Yes	Yes	Dakshin Sahapur	322		
															Kunjbari	323		
															Paschim Gachh	324		
Yes	a		Yes	b	c	c	Yes	a	c	b	c	c	Yes	Yes	Kichaktola	325		
Yes	Yes		Yes	b	c	c	Yes	a	c	b	c	c	a	Yes	Chhoto Singhanth	326		
a	a		Yes	b	c	c	Yes	a	c	b	c	c	Yes	Yes	Matitola	327		
Yes	Yes		Yes	b	c	c	Yes	a	b	Yes	Yes	c	Yes	Yes	Dakshine Ghoramara	328		
Yes	Yes	a	Yes	b	c	c	Yes	a	c	b	c	b	a	Yes	Dulwa	329		
Yes	Yes		a	b	c	c	Yes	a	c	b	c	c	a	Yes	Dakshine Kathalbari	330		
Yes	Yes		Yes	b	c	c	Yes	Yes	c	a	Yes	c	Yes	Yes	Siripur	331		
Yes	Yes		Yes	c	c	c	Yes	a	c	c	c	c	Yes	Yes	Chichuria	332		
Yes	Yes		Yes	b	c	c	Yes	a	c	b	c	c	a	Yes	Banspokhar	333		
Yes	Yes		Yes	c	c	c	Yes	a	c	c	c	c	Yes	Yes	Nargun	334		
Yes	Yes		Yes	c	c	c	Yes	a	c	c	c	c	Yes	Yes	Nargaon	335		
a			Yes	c	c	c	Yes	a	c	b	c	Yes	Yes	Yes	Kamatsabalpur	336		
a			Yes	c	c	c	Yes	Yes	c	b	c	Yes	Yes	Yes	Kanhaibari	337		
a			Yes	c	c	c	Yes	a	c	c	c	c	Yes	Yes	Purbba Banwari	338		
Yes		c	Yes	a	c	c	Yes	a	c	a	c	c	Yes	Yes	Bara Pokhar Dubkaul	339		
Yes		c	Yes	a	c	c	Yes	Yes	c	a	c	Yes	Yes	Yes	Bhindabari	340		
b	a		a	c	c	c	Yes	Yes	c	a	c	c	Yes	Yes	Dehar	341		
Yes	a		Yes	b	c	c	Yes	a	c	b	Yes	c	Yes	Yes	Dakshin Basantapur	342		
Yes			a	c	c	c	Yes	a	c	b	c	Yes	Yes	Yes	Khichra	343		

Availability of miscellaneous facilities (If amenities available code -Yes is given, If not available within the village , the distance range code viz; a for < 5 Kms, b for 5-10												Availability of electricity (Yes/No)			
Serial Number	Name of Village	ASHA (Accredited Social Health Activist)	Community centre with/without TV	Sports Field,	Sports Club / Recreation Centre	Cinema / Video Hall	Public Library	Public Reading Room	Newspaper Supply	Assembly Polling station	Birth & Death Registration Office	Power Supply for Domestic Use (ED)	Power Supply for Agricultural Use (EAG)	Power Supply for Commercial Use (EC)	Power Supply for All Uses (EA)
1	2	88	89	90	91	92	93	94	95	96	97	98	99	100	101
302	Jharbari	Yes	c	b	c	c	b	b	b	Yes	b	Yes	Yes	Yes	Yes
303	Kantigachh	a	c	b	b	c	b	c	b	a	b	Yes	Yes	No	No
304	Uttar Talbari	Yes	c	b	b	c	b	c	b	Yes	b	Yes	Yes	No	No
305	Rajpokhar	Yes	c	b	b	c	b	b	c	Yes	b	Yes	No	No	No
306	Chapasar	Yes	c	a	c	c	b	b	a	Yes	a	Yes	Yes	No	No
307	Tapsa	a	c	a	c	c	b	b	a	a	a	Yes	No	No	No
308	Dangipara	Yes	Yes	Yes	Yes	Yes	b	Yes	Yes	Yes	Yes	Yes	No	No	No
309	Siripurtola	Yes	Yes	Yes	Yes	Yes	a	Yes	Yes	Yes	Yes	Yes	No	No	No
310	Mahisasur	Yes	Yes	Yes	Yes	Yes	b	Yes	Yes	Yes	Yes	Yes	No	No	No
311	Bhelapokhar	Yes	Yes	Yes	Yes	Yes	a	a	a	Yes	a	Yes	No	No	No
312	Kashipur	a	Yes	Yes	Yes	Yes	a	a	a	a	a	Yes	No	No	No
313	Thelamani	a	Yes	Yes	Yes	Yes	a	a	Yes	a	a	Yes	No	No	No
314	Pachra	Yes	c	b	b	c	b	c	b	Yes	b	Yes	No	No	No
315	Madhya Sahapur	Yes	c	Yes	Yes	c	a	a	Yes	a	Yes	Yes	No	No	No
316	Madhya Talbari	Yes	c	a	a	c	a	a	a	Yes	Yes	Yes	No	No	No
317	Kokila	Yes	c	a	a	c	a	a	a	a	a	Yes	No	No	No
318	Raskora	Yes	c	Yes	a	b	b	b	b	b	b	Yes	No	No	No
319	Paschim Phulbari	Yes	b	b	b	b	b	b	b	b	b	Yes	No	No	No
320	Madhya Phulbari	Yes	a	a	a	a	a	a	a	a	b	Yes	No	No	No
321	Unatiagachh	Yes	c	Yes	a	a	a	a	a	a	b	Yes	No	No	No
322	Dakshin Sahapur	Yes	c	Yes	Yes	c	Yes	Yes	Yes	Yes	a	Yes	No	No	No
323	Kunjbari														
324	Paschim Gachh														
325	Kichaktola	Yes	Yes	b	b	c	Yes	Yes	Yes	Yes	Yes	Yes	No	No	No
326	Chhoto Singhanth	a	Yes	b	b	c	a	a	a	a	a	Yes	No	No	No
327	Matitola	a	Yes	b	a	c	a	a	a	a	a	Yes	No	No	No
328	Dakshine Ghoramara	Yes	Yes	Yes	Yes	Yes	a	a	a	a	a	Yes	No	No	No
329	Dulwa	a	c	Yes	Yes	c	a	a	a	a	a	Yes	No	No	No
330	Dakshine Kathalbari	a	c	Yes	Yes	c	a	a	a	a	a	Yes	No	No	No
331	Siripur	Yes	Yes	Yes	Yes	Yes	a	a	a	a	a	Yes	No	No	No
332	Chichuria	Yes	c	Yes	Yes	c	b	b	b	a	b	Yes	No	No	No
333	Banspokhar	Yes	c	Yes	Yes	c	b	b	b	a	b	Yes	No	No	No
334	Nargun	Yes	c	Yes	Yes	c	b	b	b	Yes	b	Yes	No	No	No
335	Nargaon	Yes	c	Yes	a	c	b	b	b	Yes	b	Yes	No	No	No
336	Kamatsabalpur	Yes	Yes	Yes	Yes	Yes	a	a	Yes	a	a	Yes	No	No	No
337	Kanhaiabari	Yes	Yes	Yes	Yes	Yes	a	a	Yes	a	a	Yes	No	No	No
338	Purbba Banwari	Yes	Yes	c	c	c	a	a	a	Yes	a	Yes	No	No	No
339	Bara Pokhar Dubkaul	Yes	c	Yes	Yes	c	b	b	a	Yes	b	Yes	No	No	No
340	Bhindabari	Yes	c	Yes	Yes	c	a	a	a	Yes	a	Yes	No	No	No
341	Dehar	Yes	b	b	Yes	c	b	b	b	Yes	b	Yes	No	No	No
342	Dakshin Basantapur	Yes	b	b	c	c	b	c	b	Yes	b	Yes	No	No	No
343	Khichra	Yes	Yes	Yes	Yes	Yes	Yes	Yes	Yes	Yes	Yes	Yes	No	No	No

Nearest Town		Land Use							
		Area under different types of land use (in hectares rounded up to one decimal place)							
Name	Distance range code i.e. a for < 5 Kms, b for 5-10 Kms and c for 10+ kms .	Forests	Area under Non-agricultural Uses	Barren and Un-cultivable land	Permanent Pastures and Other Grazing Lands	Land Under Miscellaneous Tree Crops etc.	Culturable Waste Land	Name of Village	Serial Number
102	103	104	105	106	107	108	109	2	1
KISHANGANG	b	10	56.2	0	0	0	15	Jharbari	302
ISLAMPUR		0	15.5	0	0	0	10	Kantigachh	303
ISLAMPUR	c	1	4.9	0	0	0	4	Uttar Talbari	304
ISLAMPUR	c	0	5.6	0	0	0	4	Rajpokhar	305
KISHANGANJ	b	1	24	0	0	0	16	Chapasari	306
KISHANGANJ	b	0.5	11.4	0	0	0	15	Tapsa	307
ISLAMPUR	b	0	12.6	0	0	0	24	Dangipara	308
ISLAMPUR	b	0	11.6	0	0	0	30	Siripurtola	309
ISLAMPUR	b	1	19.2	0	0	0	18	Mahisasur	310
ISLAMPUR	b	0	13.6	0	0	0	14	Bhelapokhar	311
ISLAMPUR	b	1	11.7	0	0	0	12	Kashipur	312
ISLAMPUR	b	7.2	10.5	0	0	0	13	Theamani	313
ISLAMPUR	c	0	20	0	0	0	75	Pachra	314
ISLAMPUR	c	1.3	20.3	0	0	0	18.5	Madhya Sahapur	315
ISLAMPUR	c	1.2	10.8	0	0	0	4	Madhya Talbari	316
ISLAMPUR	c	0	7	0	0	0	4	Kokila	317
ISLAMPUR	c	0	9	0	0	0	50	Raskora	318
ISLAMPUR	c	0	25	0	0	0	15	Paschim Phulbari	319
ISLAMPUR	c	0.8	14.7	0	0	0	12	Madhya Phulbari	320
ISLAMPUR	c	1.5	23.9	0	0	0	15	Unatiagachh	321
ISLAMPUR	c	0	13	0	0	0	9	Dakshin Sahapur	322
		1.4	18.6	0	0	0	15	Kunjbari	323
		0.3	11.7	0	0	0	3	Paschim Gachh	324
ISLAMPUR	b	1.5	30.2	0	0	0	24	Kichaktola	325
ISLAMPUR	b	1	10	0	0	0	8	Chhoto Singhanth	326
ISLAMPUR	b	1.4	5.6	0	0	0	7	Matitola	327
ISLAMPUR	b	0	3.3	0	0	0	18	Dakshine Ghoramara	328
ISLAMPUR	b	0	12.8	0	0	0	7	Dulwa	329
ISLAMPUR	b	1	5.6	0	0	0	7	Dakshine Kathalbari	330
ISLAMPUR	b	0	12	0	0	0	35	Siripur	331
ISLAMPUR	b	0	36.8	0	0	0	34	Chichuria	332
ISLAMPUR	b	0	31.7	0	0	0	30	Banspokhar	333
ISLAMPUR	b	0	20	0	0	0	12	Nargun	334
ISLAMPUR	b	1	34.8	0	0	0	12	Nargaon	335
ISLAMPUR	b	0	41	0	0	0	38	Kamatsabalpur	336
ISLAMPUR	b	0	29.1	0	0	0	26	Kanhaiabari	337
ISLAMPUR	b	0.1	12.2	0	0	0	24	Purbba Banwari	338
ISLAMPUR	c	1.1	16.9	0	0	0	125	Bara Pokhar Dubkaul	339
ISLAMPUR	c	0	20	0	0	0	5	Bhindabari	340
KISHANGANG	c	0.2	11.9	0	0	0	4.2	Dehar	341
KISHANGANG	c	0	31.6	0	0	0	4	Dakshin Basantapur	342
KISHANGANG	b	0.5	5.9	0	0	0	11.4	Khichra	343

Land Use												
Area under different types of land use (in hectares rounded up to one decimal place)							Area irrigated by source (in hectare)					
Serial Number	Name of Village	Fallow lands other than current fallows	Current Fallows	Net Area Sown	Total Irrigated Land Area	Total Un-irrigated Land Area	Canals ( C )	Wells/Tube-wells(W/TW)	Tanks/Lakes(T/L)	Water Falls(WF)	Others(O)	
1	2	110	111	112	113	114	115	116	117	118	119	
302	Jharbari	0	0	300	250	50	0	0	0	50	200	
303	Kantigachh	0	0	49	48	1	0	0	0	20	28	
304	Uttar Talbari	0	0	99	56	43	0	0	0	30	26	
305	Rajpokhar	0	0	94	41	53	0	0	0	15	26	
306	Chapasar	0	0	135	107	28	0	40	0	20	47	
307	Tapsa	0	0	50	40	10	0	0	0	10	30	
308	Dangipara	0	0	48	40	8	0	0	0	23	17	
309	Siripurtola	0	0	58	50	8	0	0	0	23	27	
310	Mahisasur	0	0	65	54	11	0	0	0	33	21	
311	Bhelapokhar	0	0	57	45	12	0	0	0	29	16	
312	Kashipur	0	0	41	37	4	0	0	0	12	25	
313	Theamani	0	0	59	50	9	0	0	0	26	24	
314	Pachra	0	0	179	142	37	0	0	0	22	120	
315	Madhya Sahapur	0	0	117.5	100	17.5	0	0	0	40	60	
316	Madhya Talbari	0	0	58.9	33	25.9	0	0	0	18	15	
317	Kokila	0	0	65.9	47	18.9	0	4	0	17	26	
318	Raskora	0	0	75	45	30	0	1.5	0	43	0.5	
319	Paschim Phulbari	0	0	89.9	30	59.9	0	0	0	10	20	
320	Madhya Phulbari	0	0	123	100	23	0	0	0	30	70	
321	Unatiagachh	0	0	107	100	7	0	0	73	15	12	
322	Dakshin Sahapur	0	0	105.3	80	25.3	0	0	0	10	70	
323	Kunjbari	0	0	50.8	40	10.8	0	0	0	9	31	
324	Paschim Gachh	0	0	28.3	26	2.3	0	0	0	7	19	
325	Kichaktola	0	0	73	49	24	0	0	0	49	0	
326	Chhoto Singhanth	0	0	47	26	21	0	0	0	6	20	
327	Matitola	0	0	41	35	6	0	0	0	14	21	
328	Dakshine Ghoramara	0	0	22	13	9	0	0	0	13	0	
329	Dulwa	0	0	41	38.8	2.2	0	0	0	17.8	21	
330	Dakshine Kathalbari	0	0	24	19	5	0	0	0	17	2	
331	Siripur	0	0	87	69	18	0	0	0	19	50	
332	Chichuria	0	0	89	65	24	0	20	0	45	0	
333	Banspokhar	0	0	122	121	1	0	0	0	90	31	
334	Nargun	0	0	85	80	5	0	0	0	60	20	
335	Nargaon	0	0	125	120	5	0	0	0	67	53	
336	Kamatsabalpur	0	0	146	120	26	0	0	0	90	30	
337	Kanhaibari	0	0	72	46	26	0	0	0	18	28	
338	Purbba Banwari	0	0	56	47	9	0	0	0	40	7	
339	Bara Pokhar Dubkaul	0	0	151.6	95.6	56	0	0	0	60	35.6	
340	Bhindabari	0	0	158.7	105	53.7	0	0	0	35	70	
341	Dehar	0	0	235	198	37	0	0	0	0	198	
342	Dakshin Basantapur	0	0	431	325	106	0	0	0	0	325	
343	Khichra	0	0	108	62	46	0	0	0	43	19	

Name of three most important commodities manufactured			Name of Village	Serial Number
First	Second	Third		
120	121	122	2	1

			Jharbari	302
			Kantigachh	303
			Uttar Talbari	304
			Rajpokhar	305
			Chapasar	306
			Tapsa	307
			Dangipara	308
			Siripurtola	309
			Mahisasur	310
			Bhelapokhar	311
			Kashipur	312
			Theamani	313
			Pachra	314
Rice	Flour		Madhya Sahapur	315
Rice	Flour	Mustard Oil	Madhya Talbari	316
Rice	Flour	Mustard Oil	Kokila	317
Rice	Flour	Mustard Oil	Raskora	318
Rice	Flour	Mustard Oil	Paschim Phulbari	319
Rice	Flour	Mustard Oil	Madhya Phulbari	320
Rice	Flour	Mustard Oil	Unatiagachh	321
Rice	Flour	Mustard Oil	Dakshin Sahapur	322
			Kunjbari	323
			Paschim Gachh	324
			Kichaktola	325
			Chhoto Singhanth	326
			Matitola	327
			Dakshine Ghoramara	328
			Dulwa	329
			Dakshine Kathalbari	330
			Siripur	331
			Chichuria	332
			Banspokhar	333
Rice			Nargun	334
Rice			Nargaon	335
Rice			Kamatsabalpur	336
Rice			Kanhaiabari	337
Rice			Purbba Banwari	338
Rice	Flour	Mustard Oil	Bara Pokhar Dubkaul	339
Rice	Flour	Mustard Oil	Bhindabari	340
			Dehar	341
			Dakshin Basantapur	342
			Khichra	343

Census of India 2011  
Amenities and Land use

Serial Number	Name of Village	Location code no.	Total area of the village ( in hectares rounded up to one decimal place)	Total population ( 2011 census )	Number of households (2011 census)	Number of educational amenities available in the village, the distance range code viz; a for 0-5 kms, b for 5-10 kms, c for 10+ kms of nearest place where facility is available							
						Pre-Primary school (PP)	Primary school (P)	Middle school (M)	Secondary School (S)	Senior Secondary school (SS)	Degree college of arts, science & commerce (ASC)	Engineering college(EC)	Medical college (MC)
1	2	3	4	5	6	7	8	9	10	11	12	13	14
344	Bajibhokra	309174	78.9	1622	269	b	a	a	b	b	c	c	c
345	Majgaon	309175	77.3	1221	235	1	1	1	a	b	c	c	c
346	Balichaur	309176	157.4	2094	395	a	a	a	a	b	c	c	c
347	Chapwa	309177	526.5	3974	799	2	2	1	a	b	c	c	c
348	Dakshin Talbari	309178	91.9	911	197	1	1	a	a	b	c	c	c
349	Bangaon	309179	431.4	3509	632	1	1	a	a	b	c	c	c
350	Dakshin Chhipi	309180	95.5	1463	264	1	1	a	a	b	c	c	c
351	Uttar Chhipi	309181	68	530	102	a		a	a	b	c	c	c
352	Sirmia	309182	140.8	2045	375	a	a		1	1	b	c	c
353	Bhagabanpur	309183	148.8	2254	391	1	1	a	a	b	c	c	c
354	Goagaon	309184	269.1	2150	404	2	1	1	1	1	c	c	c
355	Khora	309185	179.7	911	156	2	2	b	b	b	c	c	c
356	Tilan	309186	385.3	2317	433	1	1	b	b	c	c	c	c
357	Gamhargachh	309187	167.1	970	181	1	1		a	c	c	c	c
358	Gedrigaon	309188	166.3	2867	513	2	2	1	a	c	c	c	c
359	Koimari	309189	197.7	590	107	a	a	a	b	c	c	c	c
360	Agoi	309190	263.4	4308	911	2	2	a	a		c	c	c
361	Paschim Dubkaul	309191	64.6	316	72	c	a		1	a	b	c	c
362	Madhya Dubkaul	309192	71.2	221	43	1	1	a	a	b	c	c	c
363	Purbba Dubkaul	309193	103.2	713	146	1	1	b	b	b	c	c	c
364	Birbari	309194	85	126	15	a	a		1	1	b	b	c
365	Sholpara Arazi	309195	32.4	0	0								
366	Gidrugachh	309196	64.3	1144	218	1	1	c	c	c	c	c	c
367	Dakshinukas Bhasa	309197	87.8	618	126	1	1	1	a	b	c	c	c
368	Tegharia	309198	82.6	801	164	2	2	a	a	b	c	c	c
369	Sholpara	309199	260.2	4045	779	1	1	1	1	1	c	c	c
370	Purbba Phulbari	309200	174	1472	289	1	1	a	a	a	c	c	c
371	Kualigachh	309201	170	1390	249	1	1	a	a	a	c	c	c
<b>Block T O T A L :</b>			<b>35139</b>	<b>320181</b>	<b>60192</b>	<b>221</b>	<b>205</b>	<b>41</b>	<b>17</b>	<b>11</b>	<b>0</b>	<b>0</b>	<b>0</b>

- Village Directory

(As in 2009 )

le. (If not available within the : < 5 Kms, b for 5-10 Kms and c cility is available is given).						Number of Medical Amenities available. (If not available within the village , the distance range code viz; a for < 5 Kms, b for 5-10 Kms and c for 10+ kms of nearest place where facility is available is given).						Name of Village	Serial Number					
Management institute (MI)	Polytechnic (Pt)	Vocational training school /ITI	Non-formal training centre (NFTC)	Special school for disabled (SSD)	Others (specify)	Community health centre (CHC)	Primary health centre (PHC)	Primary health sub centre (PHS)	Maternity and child welfare centre (MCW)	T.B. clinic (TBC)	Hospital-allopathic (HA)			Hospital-alternative medicine (HO)	Dispensary (D)	Veterinary hospital (VH)	Mobile health clinic (MHC)	Family welfare centre (FWC)
15	16	17	18	19	20	21	22	23	24	25	26	27	28	29	30	31	2	1
c	c					c	c	a	c	c	c	c	c	c			Bajibhokra	344
c	c					c	c	a	c	c	c	c	c	c			Majgaon	345
c	b					c	c	a	c	c	c	c	c	c			Balichaur	346
c	c		c			c	c	1	c	c	c	c	c	c			Chapwa	347
c	c					c	c	a	c	c	c	c	c	c			Dakshin Talbari	348
c	c					c	c	a	c	c	c	c	c	c			Bangaon	349
c	c					c	c	a	c	c	c	c	c	c			Dakshin Chhipi	350
c	c					c	c	a	c	c	c	c	c	c			Uttar Chhipi	351
c	c					c	c	a	c	c	c	c	c	c			Sirmia	352
c	b		c			c	a	a	a	c			a	c			Bhagabanpur	353
c	c	b	c			c	1	1	1	c	c	c	b	c			Goagaon	354
c	c	b	c			c	b	b	c	c	c	c	b	c			Khora	355
c	c	c	c			c	c	1	c	1	c	c	c	c			Tilan	356
c	c					c	c		c		c	c	c	c			Gamhirgachh	357
c	c	c	c			c	c		c	c	c	c	c	c			Gedrigaon	358
c	c	c	c			c	c	a	c	c	c	c	c	b	c	c	Koimari	359
c	c	c	c			c	c	a	a	c	c	c	c	c	c	c	Agoi	360
c	c	c	c			c	c	a	a	c	c	c	c	c	c	c	Paschim Dubkaul	361
c	c	c	c			c	c	1	1	c	c	c	c	c	c	c	Madhya Dubkaul	362
c	c	c	c			c	c	a	a	c	c	c	c	c	c	c	Purbba Dubkaul	363
c	c	c	c		c	c	c	a	c	c	c	c	a	c	c	c	Birbari	364
																	Sholpara Arazi	365
c	c	c	c			b	a	b	c	c	c	c	c	c			Gidrugachh	366
c	c	c	c			c	c	a	c	c	c	c	a	c	c	c	Dakshinukas Bhasa	367
c	c	c	c		c	c	c	a	c	c	c	c	a	c	c	c	Tegharia	368
c	c	c	c			c	c	c	b	c	c	c	c	b		c	Sholpara	369
c	c	c	c			c	c	c	b	c	c	c	c	b		c	Purbba Phulbari	370
c	c	c	c			c	c	c	b	c	c	c	c	b		c	Kualigachh	371
0	0	0	2	0	11	0	4	20	20	2	0	0	10	2	0	0	: Block T O T A L	

Serial Number	Name of Village	Number of Non-Government Medical Amenities available.							Availability of drinking water - Yes / No							
		Charitable non Govt. hospital/Nursing home.	Medical practitioner with MBBS Degree	Medical practitioner with other degree	Medical practitioner with no degree	Traditional practitioner and faith healer .	Medicine Shop	Others	Tap water (Treated/Untreated)	Well water (Covered / Uncovered well)	Hand Pump	Tube wells / Bore well	Spring	River / Canal	Tank / Pond / Lake	Others
1	2	32	33	34	35	36	37	38	39	40	41	42	43	44	45	46
344	Bajibhokra	0	0	0	2	0	0	0	No	No	Yes	Yes	No	No	Yes	No
345	Majgaon	0	0	0	1	0	0	0	No	No	Yes	Yes	No	No	Yes	No
346	Balichaur	0	0	0	1	1	0	0	No	No	Yes	Yes	No	No	Yes	No
347	Chapwa	0	0	0	3	2	0	0	No	No	Yes	Yes	No	Yes	Yes	No
348	Dakshin Talbari	0	0	0	1	0	0	0	No	No	Yes	Yes	No	No	Yes	No
349	Bangaon	0	0	0	1	0	0	0	No	No	Yes	Yes	No	No	Yes	No
350	Dakshin Chhipi	0	0	0	0	0	0	0	No	No	Yes	Yes	No	No	Yes	No
351	Uttar Chhipi	0	0	0	1	1	0	0	No	No	Yes	Yes	No	No	Yes	No
352	Sirmia	0	0	0	1	1	1	0	No	No	Yes	Yes	No	No	Yes	No
353	Bhagabanpur	0	0	0	3	0	0	0	No	No	Yes	No	No	No	No	No
354	Goagaon	0	0	0	2	0	2	0	No	No	Yes	Yes	No	No	Yes	No
355	Khora	0	0	0	2	0	0	0	No	No	Yes	Yes	No	No	Yes	No
356	Tilan	0	0	0	0	0	0	0	No	No	Yes	Yes	No	No	No	No
357	Gamhargachh	0	0	0	0	0	0	0	No	No	Yes	Yes	No	No	No	No
358	Gedrigaon	0	0	0	0	0	0	0	No	No	Yes	Yes	No	No	No	No
359	Koimari	0	0	0	0	0	0	0	No	Yes	Yes	No	No	No	No	No
360	Agoi	0	0	1	2	1	1	0	No	No	Yes	No	No	No	No	No
361	Paschim Dubkaul	0	0	0	2	2	0	0	No	No	Yes	No	No	No	No	No
362	Madhya Dubkaul	0	0	0	2	1	0	0	No	No	Yes	No	No	Yes	No	No
363	Purbba Dubkaul	0	0	0	2	1	0	0	No	No	Yes	No	No	Yes	No	No
364	Birbari	0	0	0	0	1	0	0	No	No	Yes	No	No	No	No	No
365	Sholpara Arazi															
366	Gidrugachh	0	0	0	0	0	0	0	No	No	Yes	Yes	No	Yes	Yes	Yes
367	Dakshinukas Bhasa	0	0	0	0	1	0	0	No	No	Yes	No	No	No	No	No
368	Tegharia	0	0	0	0	1	0	0	No	No	Yes	No	No	No	No	No
369	Sholpara	0	0	0	0	0	0	0	No	No	Yes	No	No	No	No	No
370	Purbba Phulbari	0	0	0	0	0	0	0	No	No	Yes	Yes	No	Yes	Yes	No
371	Kualigachh	0	0	0	0	0	0	0	No	No	Yes	Yes	No	Yes	Yes	No
<b>Block T O T A L :</b>		<b>1</b>	<b>8</b>	<b>61</b>	<b>181</b>	<b>53</b>	<b>66</b>	<b>0</b>	<b>9</b>	<b>24</b>	<b>133</b>	<b>88</b>	<b>0</b>	<b>41</b>	<b>90</b>	<b>2</b>



Availability of toilet & others Yes / No				Communication and transport facilities (If amenities available code -Yes is given except for Village Pin Code ,If not available within the village , the distance range code viz; a for < 5 Kms, b for 5-10 Kms and c for 10+ kms of nearest place where facility is available is given).									
Community toilet including bath.	Community toilet excluding bath.	Rural sanitary mart or sanitary hardware outlet available near the village.	Community bio- gas or recycle of waste for productive use.	Post office(PO)	Sub post office (SPO)	Post & Telegraph office (P&TO)	Village Pin Code	Telephones (Land lines)	Public call office (PCO)	Mobile phone coverage	Name of Village	Serial Number	
47	48	49	50	51	52	53	54	55	56	57	2	1	
No	No	No	No	b	c	c	733210	b	a	Yes	Bajibhokra	344	
No	No	No	No	a	c	c	733208	b	Yes	b	Majgaon	345	
No	No	No	No	a	c	c	733208	b	a	Yes	Balichaur	346	
No	No	No	No	Yes	c	c	733208	b	a	Yes	Chapwa	347	
No	No	No	No	a	c	c	733210	a	b	Yes	Dakshin Talbari	348	
No	No	No	No	a	c	c	733210	b	a	Yes	Bangaon	349	
No	No	No	No	a	c	c	733210	a	b	Yes	Dakshin Chhipi	350	
No	No	No	No	a	c	c	733210	b	a	Yes	Uttar Chhipi	351	
No	No	No	No		c	c	733210	b	b	Yes	Sirnia	352	
No	No	No	No	a	a	c	733210	b	b	Yes	Bhagabanpur	353	
No	No	No	No	Yes		c	733210	b	b	Yes	Goagaon	354	
No	No	No	No	b	c	c	733210	b	b	Yes	Khora	355	
No	No	Yes	No	b	c	c	733210	b	c	c	Tilan	356	
No	No	Yes	No	a	c	c	733210	b	c	c	Gamhigachh	357	
No	No	Yes	No	a	c	c	733210	b	c	c	Gedrigaon	358	
No	No	Yes	No	c	b	c	733207	b	b	b	Koimari	359	
No	No	No	No	c	Yes	c	733210	Yes	b	Yes	Agoi	360	
No	No	No	No	c	a	c	733210	Yes	a	Yes	Paschim Dubkaul	361	
No	No	No	No	c	a	c	733210	a	a	Yes	Madhya Dubkaul	362	
No	No	No	No	c	a	c	733210	a	a	Yes	Purbba Dubkaul	363	
No	No	No	No	a	c	c	733210	a	a	Yes	Birbari	364	
											Sholpara Arazi	365	
No	No	No	No			c	733210	a	b	Yes	Gidrugachh	366	
No	No	No	No	a	c	c	733210	a	a	Yes	Dakshinukas Bhasa	367	
No	No	No	No	a	c	c	733210	a	a	Yes	Tegharia	368	
No	No	Yes	No	Yes	c	c	733210	c	c	c	Sholpara	369	
No	No	Yes	No	c		c	733210	a	a	a	Purbba Phulbari	370	
No	No	Yes	No	c	a	c	733210	a	a	b	Kualigachh	371	
<b>0</b>	<b>2</b>	<b>47</b>	<b>0</b>	<b>13</b>	<b>15</b>	<b>0</b>	<b>144</b>	<b>28</b>	<b>20</b>	<b>117</b>	<b>: Block T O T A L</b>		

Communication and transport facilities (If amenities available code -Yes is given except for Village Pin Code ,If not available within the village , the distance range code													Village connected to highway (If amenities available code village , the distance range code and c for 10+ kms of nearest			
Serial Number	Name of Village	Internet cafes/ Common service centre (CSC)	Private courier facility	Bus service (Public & Private)	Railway stations	Auto/Modified Autos	Taxis and Vans	Tractors	Cycle-pulled rickshaws(Manual & Machine driven)	Carts driven by animals	Sea /River ferry service	Connected to national highway(NH)	Connected to state highway(SH)	Connected to major district road (MDR)	Connected to others district road	Pucca roads
1	2	58	59	60	61	62	63	64	65	66	67	68	69	70	71	72
344	Bajibhokra	a	c	a	c	b	Yes	c	Yes	Yes	c	c	b	c	Yes	Yes
345	Majgaon	a	c	a	c	b	a	b	Yes	Yes	c	c	b	c	Yes	Yes
346	Balichaur	a	c	a	c	b	Yes	c	Yes	Yes	c	c	b	c	a	a
347	Chapwa	a	c	a	c	b	Yes	c	Yes	Yes	Yes	c	b	c	Yes	Yes
348	Dakshin Talbari	a	c	b	c	b	b	c	Yes	Yes	c	c	b	c	a	a
349	Bangaon	a	c	a	c	b	a	c	Yes	Yes	c	c	b	c	Yes	Yes
350	Dakshin Chhipi	a	c	a	c	b	b	b	Yes	Yes	c	c	b	c	Yes	a
351	Uttar Chhipi	a	c	a	c	b	b	b	Yes	Yes	c	c	b	c	Yes	a
352	Sirmia	a	c	b	c	b	b	b	Yes	Yes	c	c	b	c	Yes	Yes
353	Bhagabanpur	a	c	a	c	b	Yes	b	Yes	Yes	c	c	b	c	Yes	a
354	Goagaon	a	c	Yes	c	b	Yes	c	Yes	Yes	c	c	b	c	Yes	a
355	Khora	a	b	b	c	b	Yes	b	Yes	Yes	c	c	b	b		b
356	Tilan	a	c	a	c	c	c	Yes	Yes	Yes	c	c	c			a
357	Gamhargachh	a	c	a	c	c	c	Yes	Yes	Yes	c	c	c			a
358	Gedrigaon	a	c	a	c	c	c	Yes	Yes	Yes	c					a
359	Koimari	a	c	b	c	b	b	Yes	Yes	Yes	c	c	c	c		a
360	Agoi	a	c	Yes	c	Yes	Yes	c	Yes	Yes	c	c	c		Yes	Yes
361	Paschim Dubkaul	Yes	c	Yes	c	Yes	Yes	c	Yes	Yes	c	a	c		a	Yes
362	Madhya Dubkaul	a	c	a	c	a	a	c	a	Yes	c	c	c	a	a	Yes
363	Purbba Dubkaul	a	c	a	c	a	a	c	a	Yes	c	c	c	a	a	a
364	Birbari	a	c	Yes	c	b	Yes	c	a	Yes	c	c	c		Yes	a
365	Sholpara Arazi															
366	Gidrugachh	a	c	Yes	c	c	a	b	Yes	Yes	c					a
367	Dakshinukas Bhasa	a	c	b	c	b	Yes	c	a	Yes	c	c	c		Yes	a
368	Tegharia	a	c	a	c	b	Yes	c	a	Yes	c	c	c		Yes	a
369	Sholpara	a	c	Yes	c	c	c	Yes	Yes	Yes	c	c	c			a
370	Purbba Phulbari	a	c	b	c	c	c	c	Yes	Yes	c	c	a	a		a
371	Kualigachh	a	c	b	c	c	c	c	Yes	Yes	c	c	a	a		a
<b>Block T O T A L :</b>		<b>8</b>	<b>1</b>	<b>38</b>	<b>1</b>	<b>16</b>	<b>68</b>	<b>55</b>	<b>113</b>	<b>135</b>	<b>2</b>	<b>9</b>	<b>0</b>	<b>13</b>	<b>47</b>	<b>59</b>

ys,village roads, banks & credit societies :-Yes is given, If not available within the code viz; a for <5 Kms, b for 5-10 Kms place where facility is available is given).													Availability of miscellaneous facilities (If amenities available code -Yes is given, If not available within the village , the distance range code viz; a for < 5 Kms, b for 5-10 Kms and c for 10+ kms of nearest place where facility is available is given).			
Kutchcha roads	Water bounded macadam(WBM) roads	Navigable waterway (river/canal)(NW)	Footpaths (FP)	Commercial & Co-operative Banks	ATM	Agricultural Credit Societies	Self-Help Group (SHG)	Public distribution system (PDS) shop	Mandis / Regular market	Weekly Haat	Agricultural marketing society	Integrated Child Development Scheme (Nutritional Centres)	Anganwadi Centre (Nutritional Centres)	Others (Nutritional Centres)	Name of Village	Serial Number
73	74	75	76	77	78	79	80	81	82	83	84	85	86	87	2	1
Yes			Yes	b	c	c	Yes	a	c	b	c	c	Yes	Yes	Bajibhokra	344
Yes			a	b	c	c	Yes	Yes	c	a	c	Yes	Yes	Yes	Majgaon	345
Yes			Yes	b	c	c	Yes	Yes	c	b	c	Yes	Yes	Yes	Balichaur	346
Yes			Yes	b	c	c	Yes	a	c	b	c	Yes	Yes	Yes	Chapwa	347
Yes			a	b	c	c	Yes	a	c	b	c	Yes	Yes	Yes	Dakshin Talbari	348
Yes			a	b	c	c	Yes	Yes	c	b	c	Yes	Yes	Yes	Bangaon	349
Yes			a	b	c	c	Yes	a	c	b	c	Yes	Yes	Yes	Dakshin Chhipi	350
a			a	b	c	c	Yes	a	c	c	c	Yes	Yes	Yes	Uttar Chhipi	351
Yes			a	b	c	c	Yes	Yes	Yes	b	c	Yes	Yes	Yes	Sirmia	352
a			Yes	b	c	c	Yes	Yes	c	b	c	Yes	Yes	Yes	Bhagabanpur	353
a			Yes	b	c	c	Yes	Yes	Yes	c	c	Yes	Yes	Yes	Goagaon	354
a	b		Yes	b	c	c	Yes	b	c	c	c	Yes	Yes	Yes	Khora	355
Yes			Yes	c	c	c	Yes	Yes	c	c	Yes	c	Yes	Yes	Tilan	356
Yes			Yes	c	c	c	Yes	Yes	c	c	Yes	c	Yes	Yes	Gamhigachh	357
Yes			Yes	c	c	c	Yes	Yes	c	b	Yes	c	Yes	Yes	Gedrigaon	358
a	a		a	c	c	c	Yes	Yes	c	c	c	c	a	Yes	Koimari	359
Yes	Yes	Yes	Yes	a	c	c	Yes	a	c	Yes	Yes	Yes	Yes	Yes	Agoi	360
Yes	c	Yes	Yes	a	c	c	Yes	Yes	Yes	a	c	c	Yes	Yes	Paschim Dubkaul	361
a	c	Yes	Yes	a	c	c	Yes	a	c	c	Yes	Yes	Yes	Yes	Madhya Dubkaul	362
a	c	Yes	Yes	a	c	c	Yes	Yes	c	a	c	Yes	Yes	Yes	Purbba Dubkaul	363
a	c	Yes	b	c	c	c	a	a	c	b	c	Yes	a	Yes	Birbari	364
															Sholpara Arazi	365
Yes	Yes	Yes	Yes	b	c	b	Yes	a	c	a	b	Yes	Yes	Yes	Gidrugachh	366
a	c	c	Yes	b	c	c	Yes	a	c	c	c	c	Yes	b	Dakshinukas Bhasa	367
a	c	Yes	b	c	c	c	Yes	a	c	c	c	c	a	c	Tegharia	368
Yes			Yes	c	c	c	Yes	Yes	c	Yes	c	c	Yes	Yes	Sholpara	369
Yes	a		Yes	c	c	c	Yes	Yes	Yes	b	Yes	a	Yes	Yes	Purbba Phulbari	370
Yes	a		Yes	c	c	c	Yes	Yes	Yes	c	Yes	Yes	Yes	Yes	Kualigachh	371
<b>96</b>	<b>44</b>	<b>19</b>	<b>114</b>	<b>8</b>	<b>0</b>	<b>4</b>	<b>142</b>	<b>67</b>	<b>19</b>	<b>28</b>	<b>32</b>	<b>97</b>	<b>129</b>	<b>134</b>	<b>: Block T O T A L</b>	

Availability of miscellaneous facilities (If amenities available code -Yes is given, If not available within the village , the distance range code viz; a for < 5 Kms, b for 5-10												Availability of electricity (Yes/No)			
Serial Number	Name of Village	ASHA (Accredited Social Health Activist)	Community centre with/without TV	Sports Field,	Sports Club / Recreation Centre	Cinema / Video Hall	Public Library	Public Reading Room	Newspaper Supply	Assembly Polling station	Birth & Death Registration Office	Power Supply for Domestic Use (ED)	Power Supply for Agricultural Use (EAG)	Power Supply for Commercial Use (EC)	Power Supply for All Uses (EA)
1	2	88	89	90	91	92	93	94	95	96	97	98	99	100	101
344	Bajibhokra	Yes	Yes	Yes	Yes	Yes	Yes	Yes	Yes	Yes	b	Yes	No	No	No
345	Majgaon	Yes	Yes	Yes	Yes	Yes	Yes	Yes	Yes	Yes	Yes	Yes	No	No	No
346	Balichaur	Yes	Yes	Yes	Yes	Yes	Yes	Yes	Yes	Yes	a	Yes	No	No	No
347	Chapwa	Yes	Yes	Yes	Yes	Yes	Yes	Yes	Yes	Yes	a	Yes	No	No	No
348	Dakshin Talbari	Yes	Yes	Yes	Yes	Yes	Yes	Yes	Yes	Yes	Yes	Yes	No	No	No
349	Bangaon	Yes	Yes	Yes	Yes	c	b	b	Yes	Yes	a	Yes	Yes	No	No
350	Dakshin Chhipi	Yes	Yes	Yes	Yes	Yes	Yes	Yes	Yes	Yes	Yes	Yes	No	No	No
351	Uttar Chhipi	Yes	Yes	Yes	Yes	Yes	Yes	Yes	Yes	Yes	Yes	Yes	Yes	No	No
352	Sirmia	Yes	Yes	Yes	Yes	Yes	Yes	Yes	Yes	Yes	Yes	Yes	No	No	No
353	Bhagabanpur	Yes	Yes	a	a	b	c	Yes	Yes	Yes	a	Yes	Yes	No	No
354	Goagaon	Yes	c	Yes	Yes	b	b	Yes	Yes	Yes	Yes	Yes	Yes	No	No
355	Khora	Yes	Yes	b	b	c	b	Yes	b	b	b	Yes	Yes	No	No
356	Tilan	Yes	c	c	c	c	b	b	b	Yes	a	Yes	No	No	No
357	Gamhargachh	Yes	c	c	c	c	b	b	b	Yes	a	Yes	No	No	No
358	Gedrigaon	Yes	c	c	c	c	b	b	b	Yes	a	Yes	No	No	No
359	Koimari	Yes	Yes	b	Yes	c	b	b	b	Yes	b	Yes	No	No	No
360	Agoi	Yes	c	a	Yes	a	a	a	Yes	Yes	Yes	Yes	No	No	No
361	Paschim Dubkaul	Yes	c	a	a	c	b	b	b	Yes	b	Yes	No	No	No
362	Madhya Dubkaul	Yes	c	b	b	c	b	b	b	a	b	Yes	No	No	No
363	Purbba Dubkaul	Yes	c	b	b	c	b	b	b	a	b	Yes	No	No	No
364	Birbari	a	Yes	a	a	c	b	b	b	a	b	Yes	No	No	No
365	Sholpara Arazi														
366	Gidrugachh	Yes	c	b	b	c	b	b	b	Yes	b	Yes	No	No	No
367	Dakshinukas Bhasa	Yes	c	a	c	c	b	b	c	Yes	b	Yes	No	No	No
368	Tegharia	c	c	a	Yes	c	b	b	b	a	a	Yes	No	No	No
369	Sholpara	Yes	c	Yes	Yes	c	b	c	Yes	Yes	a	Yes	No	No	No
370	Purbba Phulbari	Yes	Yes	Yes	Yes	Yes	Yes	Yes	Yes	Yes	a	Yes	No	No	No
371	Kualigachh	Yes	Yes	Yes	Yes	Yes	Yes	Yes	Yes	Yes	a	Yes	No	No	No
<b>Block T O T A L :</b>		<b>123</b>	<b>54</b>	<b>67</b>	<b>54</b>	<b>29</b>	<b>27</b>	<b>35</b>	<b>42</b>	<b>102</b>	<b>38</b>	<b>144</b>	<b>26</b>	<b>14</b>	<b>9</b>

Nearest Town		Land Use							
		Area under different types of land use (in hectares rounded up to one decimal place)							
Name	Distance range code i.e. a for < 5 Kms, b for 5-10 Kms and c for 10+ kms .	Forests	Area under Non-agricultural Uses	Barren and Un-cultivable land	Permanent Pastures and Other Grazing Lands	Land Under Miscellaneous Tree Crops etc.	Culturable Waste Land	Name of Village	Serial Number
102	103	104	105	106	107	108	109	2	1
KISHANGANG	b	0	4	0	0	0	7.9	Bajibhokra	344
KISHANGANG	b	0	22.3	0	0	0	0	Majgaon	345
KISHANGANG	b	4	21.4	0	0	0	2	Balichaur	346
KISHANGANG	b	10	326.5	0	0	0	8	Chapwa	347
KISHANGANG	b	2	13	0	0	0	4	Dakshin Talbari	348
KISHANGANG	b	4	48.6	0	0	0	13.8	Bangaon	349
KISHANGANG	b	1	6.4	0	0	0	3.4	Dakshin Chhipi	350
KISHANGANG	b	1	9.8	0	0	0	0.8	Uttar Chhipi	351
KISHANGANG	b	4	7.6	0	0	0	2.2	Sirmia	352
KISHANGANG	b	4	87.8	0	0	0	0	Bhagabanpur	353
KISHANGANG	b	4	35.5	0	0	0	1.6	Goagaon	354
KISHANGANG	b	2	46.1	0	0	0	1.6	Khora	355
DALKHOLA	c	3	22.5	0	0	0	4.5	Tilan	356
KISHANGANG	c	0	9.9	0	0	0	1	Gamhirgachh	357
KISHANGANG	c	0	10.2	0	0	0	3	Gedrigaon	358
KISHANGANG	c	0	7.7	0	0	0	12	Koimari	359
ISLAMPUR	c	0	30.4	0	0	0	25	Agoi	360
ISLAMPUR	c	0	7.6	0	0	0	7	Paschim Dubkaul	361
ISLAMPUR	c	0	15.2	0	0	0	10	Madhya Dubkaul	362
ISLAMPUR	c	0	7.2	0	0	0	8	Purbba Dubkaul	363
KRISHANGANJ	c	0	9.4	0	0	0	3	Birbari	364
KRISHANGANJ	c	0	1	0	0	0	1.2	Sholpara Arazi	365
KRISHANGANJ	c	0	6	0	0	0	3	Gidrugachh	366
KISHANGANJ	c	0	5.4	0	0	0	3	Dakshinukas Bhasa	367
KISHANGANJ	c	0	4.1	0	0	0	2.5	Tegharia	368
KRISHANGANJ	c	0	8.6	0	0	0	3	Sholpara	369
KISHANGANJ	c	0	9	0	0	0	3	Purbba Phulbari	370
KASHANGANJ	c	0	14.3	0	0	0	10	Kualigachh	371
<b>0</b>	<b>0</b>	<b>430.2</b>	<b>3487.1</b>	<b>0</b>	<b>0</b>	<b>0</b>	<b>2260.5</b>	<b>: Block T O T A L</b>	

Land Use												
Area under different types of land use (in hectares rounded up to one decimal place)							Area irrigated by source (in hectare)					
Serial Number	Name of Village	Fallow lands other than current fallows	Current Fallows	Net Area Sown	Total Irrigated Land Area	Total Un-irrigated Land Area	Canals ( C )	Wells/Tube-wells(W/TW)	Tanks/Lakes(T/L)	Water Falls(WF)	Others(O)	
1	2	110	111	112	113	114	115	116	117	118	119	
344	Bajibhokra	0	0	67	57	10	0	0	0	42	15	
345	Majgaon	0	0	55	45	10	0	0	0	30	15	
346	Balichaur	0	0	130	95	35	0	0	0	65	30	
347	Chapwa	0	0	182	87	95	0	0	0	87	0	
348	Dakshin Talbari	0	0	72.8	64.8	8	0	0	0	56	8.8	
349	Bangaon	0	0	365	240	125	0	0	0	170	70	
350	Dakshin Chhipi	0	0	84.7	68	16.7	0	0	0	40	28	
351	Uttar Chhipi	0	0	56.4	47	9.4	0	0	0	27	20	
352	Sirmia	0	0	127	88	39	0	0	0	68	20	
353	Bhagabanpur	0	0	57	48	9	48	0	0	0	0	
354	Goagaon	0	0	228	180	48	0	0	0	120	60	
355	Khora	0	0	130	80	50	0	0	0	65	15	
356	Tilan	0	0	355.3	295	60.3	0	0	0	158	137	
357	Gamhirgachh	0	0	156.2	152.7	3.5	0	0	0	0	152.7	
358	Gedrigaon	0	0	153.1	150	3.1	0	0	0	0	150	
359	Koimari	0	0	178	140	38	0	0	0	0	140	
360	Agoi	0	0	208	192	16	0	0	0	60	132	
361	Paschim Dubkaul	0	0	50	36	14	0	0	0	10	26	
362	Madhya Dubkaul	0	0	46	36	10	0	0	0	30	6	
363	Purbba Dubkaul	0	0	88	70	18	0	0	0	0	70	
364	Birbari	0	0	72.6	51	21.6	0	0	0	0	51	
365	Sholpara Arazi	0	0	30.2	16	14.2	0	0	0	4	12	
366	Gidrugachh	0	0	55.3	35	20.3	0	0	0	0	35	
367	Dakshinukas Bhasa	0	0	79.4	40	39.4	0	0	0	0	40	
368	Tegharia	0	0	75.9	48	27.9	0	0	0	16	32	
369	Sholpara	0	0	248.6	240.2	8.4	240.2	0	0	0	0	
370	Purbba Phulbari	0	0	162	137.3	24.7	0	0	0	0	137.3	
371	Kualigachh	0	0	145.7	142.4	3.3	0	0	0	0	142.4	
<b>Block T O T A L :</b>		<b>0</b>	<b>0</b>	<b>28961</b>	<b>17441</b>	<b>11520</b>	<b>359.7</b>	<b>886.3</b>	<b>318.2</b>	<b>6559</b>		

Name of three most important commodities manufactured			Name of Village	Serial Number
First	Second	Third		
120	121	122	2	1
			Bajibhokra	344
			Majgaon	345
			Balichaur	346
			Chapwa	347
			Dakshin Talbari	348
			Bangaon	349
			Dakshin Chhipi	350
			Uttar Chhipi	351
			Sirnia	352
			Bhagabanpur	353
			Goagaon	354
			Khora	355
			Tilan	356
			Gamhigachh	357
			Gedrigaon	358
			Koimari	359
Rice	Flour		Agoi	360
Rice	Flour	Mustard Oil	Paschim Dubkaul	361
Rice	Flour	Mustard Oil	Madhya Dubkaul	362
Rice	Flour	Mustard Oil	Purbba Dubkaul	363
			Birbari	364
			Sholpara Arazi	365
			Gidrugachh	366
			Dakshinukas Bhasa	367
			Tegharia	368
			Sholpara	369
			Purbba Phulbari	370
			Kualigachh	371
			<b>: Block T O T A L</b>	









## Alphabetical List of Villages

Name of the CD Block : Goalpokhar-II

CD Block Code (2011) : 0041

Sl. No.	Name of the Village	PLCN 2001	MDDS PLCN 2011
1	2	3	4
1	Amalbari	00315100	309314
2	Amalia	00318700	309350
3	Amra	00309000	309253
4	Andharia	00310600	309269
5	Arani	00320300	309366
6	Asuragar	00313600	309299
7	Aulai	00311700	309280
8	Bagdob	00309400	309257
9	Bajiaur	00319500	309358
10	Baldiabasa	00304100	309204
11	Baldoria	00316000	309323
12	Baligora	00317600	309339
13	Bangoan	00309800	309261
14	Banka Dumaria	00318000	309343
15	Bara Pokharia	00310500	309268
16	Bara Shikarpur	00317700	309340
17	Baragaon	00309700	309260
18	Barasalpur	00318200	309345
19	Basatput	00308300	309246
20	Bawaldeh	00318600	309349
21	Beharia	00306300	309226
22	Belan	00305400	309217
23	Bhabaniganj	00320900	309372
24	Bhagalpur	00309100	309254
25	Bhagtiar	00313300	309296
26	Bhelagachhi	00317800	309341
27	Bhuindhar	00306600	309229
28	Bidyanandapur	00319800	309361
29	Bijulia	00305800	309221
30	Binardaha	00306500	309228
31	Birran	00310300	309266
32	Chakalia	00306100	309224
33	Chanpur	00305500	309218
34	Chapasar	00316500	309328
35	Chathol	00309600	309259
36	Chathol Islamorar	00310000	309263
37	Chaugharia	00308400	309247
38	Chauria	00314900	309312
39	Chikni	00318800	309351
40	Chikni Barhas	00318900	309352
41	Chirua	00316600	309329

### Alphabetical List of Villages

Name of the CD Block : Goalpokhar-II

CD Block Code (2011) : 0041

Sl. No.	Name of the Village	PLCN 2001	MDDS PLCN 2011
1	2	3	4
42	Chitaura	00311600	309279
43	Chota Pokharia	00319900	309362
44	Chota Shikarpur	00316200	309325
45	Choukai	00312200	309285
46	Dahuabari	00315400	309317
47	Dakshin Dumaria	00313800	309301
48	Dakshin Goaldob	00319200	309355
49	Dakshin Makhanpokhar	00318500	309348
50	Dakshin Neamatpur	00314800	309311
51	Dakshin Rampur	00320700	309370
52	Dakshin Shibrampur	00312600	309289
53	Dala	00317200	309335
54	Dalania	00312300	309286
55	Dangi	00307500	309238
56	Dehuti	00314500	309308
57	Deogaon	00308600	309249
58	Dhakanania	00311000	309273
59	Dhanalia	00319600	309359
60	Fashia Diation	00314100	309304
61	Galia	00312100	309284
62	Gandal	00316700	309330
63	Gerua	00304800	309211
64	Ghordhappa	00306400	309227
65	Goalgaon	00319000	309353
66	Gobindapur	00316900	309332
67	Gochhra	00311100	309274
68	Godasamal	00318100	309344
69	Goharran	00304200	309205
70	Habipur	00315900	309322
71	Haripur	00311400	309277
72	Hasaen	00314700	309310
73	Hathipaon	00308500	309248
74	Hatwar	00307000	309233
75	Jalsua	00312400	309287
76	Jamira	00311800	309281
77	Jhangartoli	00311900	309282
78	Jibanpur	00313900	309302
79	Kabutarkhopi	00319100	309354
80	Kahalgaon	00320200	309365
81	Kahata	00306000	309223
82	Kaili	00320100	309364

### Alphabetical List of Villages

Name of the CD Block : Goalpokhar-II

CD Block Code (2011) : 0041

Sl. No.	Name of the Village	PLCN 2001	MDDS PLCN 2011
1	2	3	4
83	Kaliara	00306200	309225
84	Kamalabari	00320800	309371
85	Kamalpur	00314200	309305
86	Kanki	00307900	309242
87	Kariat	00317500	309338
88	Kasur	00316800	309331
89	Katla	00316400	309327
90	Khamar Pokhar	00305100	309214
91	Khoksa	00308900	309252
92	Khudan	00320500	309368
93	Konal	00314400	309307
94	Kothitola	00315500	309318
95	Kumra	00311300	309276
96	Ladhi	00304600	309209
97	Laguan	00315200	309315
98	Laucha	00320400	309367
99	Lohagachhi	00305000	309213
100	Lohagara	00315700	309320
101	Lohajang	00315600	309319
102	Lohakrnchi	00304500	309208
103	Madhu Sikar	00313400	309297
104	Maharan	00314000	309303
105	Mahishakhor	00307600	309239
106	Majlispur	00308800	309251
107	Majra	00311200	309275
108	Maliga0N	00304700	309210
109	Manora	00307200	309235
110	Manuskol	00314600	309309
111	Mathura	00310900	309272
112	Matiari	00308000	309243
113	Mirjadpur	00309900	309262
114	Najarpur	00307800	309241
115	Nayanagar	00308100	309244
116	Neshandara	00306900	309232
117	Nizampur	00307700	309240
118	Pachim Lahil	00307100	309234
119	Padmadara	00312800	309291
120	Pagla	00317900	309342
121	Paschim Bannari	00304300	309206
122	Paschim Kamarshal	00306800	309231
123	Pataura	00310400	309267

### Alphabetical List of Villages

Name of the CD Block : Goalpokhar-II

CD Block Code (2011) : 0041

Sl. No.	Name of the Village	PLCN 2001	MDDS PLCN 2011
1	2	3	4
124	Patna	00304400	309207
125	Peazgaon	00309300	309256
126	Pipla	00311500	309278
127	Pirdauli	00310800	309271
128	Pothiar	00315300	309316
129	Prraul	00317300	309336
130	Puar	00310700	309270
131	Purba Lahil	00305700	309220
132	Purbba Kamarshal	00305600	309219
133	Purlia	00309200	309255
134	Ranipur	00315000	309313
135	Sagarpur	00310100	309264
136	Sahaspur	00308700	309250
137	Sahasra	00315800	309321
138	Saidpur	00313700	309300
139	Saidpur Babhantoli	00313100	309294
140	Samaspur	00319700	309360
141	Sangsai	00320000	309363
142	Sarjapur	00314300	309306
143	Sasarkol	00312700	309290
144	Satbhiti	00320600	309369
145	Sathaur	00306700	309230
146	Sathiara	00310200	309265
147	Satmeri	00305200	309215
148	Satsoli	00318300	309346
149	Saur	00319400	309357
150	Sehar	00309500	309258
151	Shekhpura	00313000	309293
152	Sikar	00313500	309298
153	Simulia	00308200	309245
154	Suhia	00307400	309237
155	Suhiasani	00307300	309236
156	Sukhar	00312000	309283
157	Tarapur	00316100	309324
158	Tarial	00317000	309333
159	Teghara	00316300	309326
160	Titaha	00312900	309292
161	Udga	00317100	309334
162	Urpi	00317400	309337
163	Uttar Basantapur	00304000	309203
164	Uttar Dumaria	00305900	309222

### Alphabetical List of Villages

Name of the CD Block : Goalpokhar-II

CD Block Code (2011) : 0041

Sl. No.	Name of the Village	PLCN 2001	MDDS PLCN 2011
1	2	3	4
165	Uttar Goaldob	00319300	309356
166	Uttar Makhanpokhar	00318400	309347
167	Uttar Neamatpur	00313200	309295
168	Uttar Rampur	00305300	309216
169	Uttar Shahapur	00304900	309212
170	Uttar Sibrapur	00312500	309288

Census of India 2011  
Amenities and Land use

Serial Number	Name of Village	Location code no.	Total area of the village ( in hectares rounded up to one decimal place)	Total population ( 2011 census )	Number of households (2011 census)	Number of educational amenities available in village , the distance range code viz; a for 0-5 kms, b for 5-10 kms, c for 10+ kms of nearest place where facility is available							
						Pre-Primary school (PP)	Primary school (P)	Middle school (M)	Secondary School (S)	Senior Secondary school (SS)	Degree college of arts - science & commerce (ASC)	Engineering college(EC)	Medical college (MC)
1	2	3	4	5	6	7	8	9	10	11	12	13	14

Name of District:-Uttar Dinajpur

Name of CD Block:-Goalpokhar - II

372	Uttar Basantapur	309203	237.6	1151	197	1	1	c	b	c	c		
373	Baldiabasa	309204	400.6	4952	841	3	3	1	b	b	c	c	c
374	Goharran	309205	235.5	1276	233	3	2	a	b	b	b	b	b
375	Paschim Bannari	309206	49.4	1422	250	1	1	a	b	b	b	b	b
376	Patna	309207	229.6	2406	465	b	a	a	b	b	b	b	b
377	Lohakrnchi	309208	80.1	102	22	b	a	b	b	c	c	c	c
378	Ladhi	309209	225.8	1938	391	1	1	a	b	b	b	b	b
379	MaligaON	309210	235.1	3322	603	1	1	1	b	b	b	b	b
380	Gerua	309211	236.3	1818	338	1	1	a	a	a	c	c	c
381	Uttar Shahapur	309212	1147.7	11501	1921	7	6	2	a	c	c	c	c
382	Lohagachhi	309213	72.8	1283	242	1	1	b	b	a	a	a	a
383	Khamar Pokhar	309214	93.5	2323	410	2	2	b	b	b	c	c	c
384	Satmeri	309215	163.9	1612	293	1	1	a	a	c	c	c	c
385	Uttar Rampur	309216	93.1	1983	377	3	2	1	1	a	b	c	b
386	Belan	309217	414.8	4054	783	1	1	1	1	1	b	c	b
387	Chanpur	309218	66	299	56	1	1	a	a	b	b	c	b
388	Purbba Kamarshal	309219	229.4	1855	432	1	1	a	a	a	b		b
389	Purba Lahil	309220	115.7	643	130	1	1	b	b	b	b	b	b
390	Bijulia	309221	139.6	3107	525	1	1	1	1	1	c	c	c
391	Uttar Dumaria	309222	102.8	992	164	1	1	a	a	a	c	c	c
392	Kahata	309223	235.5	5358	895	3	3				c		c
393	Chakalia	309224	83	2424	469	2	1	2	1	1	c	c	c
394	Kaliara	309225	153.8	1192	225	a	a		a	a	c	c	c
395	Beharia	309226	100.8	591	99	a	a		a	a			
396	Ghordhappa	309227	125.8	1026	185	1	1	a	a	a	c	c	c
397	Binardaha	309228	152.6	789	172	1	1	a	a	a	c	c	
398	Bhuindhar	309229	77.7	1481	243	1	1	a	a	a	c	c	c
399	Sathaur	309230	660	5645	1086	3	3	1	a	b	c	c	c
400	Paschim Kamarshal	309231	214.9	1779	343	2	1	b	b	b	b	c	b
401	Neshandara	309232	223.8	2205	400	1	1	b	a	a	c	c	c
402	Hatwar	309233	262.6	2418	459	1	1	1	a	a	b	c	c
403	Pachim Lahil	309234	231.9	1487	279	1	1	a	a	a	c	c	c
404	Manora	309235	173.6	4117	736	3	3	1	1	1	c	c	c
405	Suhiasani	309236	161.9	1236	236	1	1	b	b	a	c	c	c
406	Suhia	309237	165.9	1559	315	1	1	b	b	a	c	c	c
407	Dangi	309238	57.5	349	65	2	2	b	b	a	c	c	c
408	Mahishakhor	309239	148.9	1051	196	1	1	a	a	a	c	c	c
409	Nizampur	309240	585.8	5755	1186	4	3	1	4	4	c	c	c
410	Najarpur	309241	77.3	818	152	a	a	a	a	a	c	c	c
411	Kanki	309242	107.6	1587	321	2	2	2	1	1	c	c	c



- Village Directory

(As in 2009)

le. (If not available within the : < 5 Kms, b for 5-10 Kms and c cility is available is given).					Number of Medical Amenities available. (If not available within the village , the distance range code viz; a for < 5 Kms, b for 5-10 Kms and c for 10+ kms of nearest place where facility is available is given).										Name of Village	Serial Number		
Management institute (MI)	Polytechnic (Pt)	Vocational training school /ITI	Non-formal training centre (NFTC)	Special school for disabled (SSD)	Others (specify)	Community health centre (CHC)	Primary health centre (PHC)	Primary health sub centre (PHS)	Maternity and child welfare centre (MCW)	T.B. clinic (TBC)	Hospital-allopathic (HA)	Hospital-alternative medicine (HO)	Dispensary (D)	Veterinary hospital (VH)			Mobile health clinic (MHC)	Family welfare centre (FWC)
15	16	17	18	19	20	21	22	23	24	25	26	27	28	29	30	31	2	1

Location CodeNo:-330

Location CodeNo:-0041

c	c	c	c	c	c	c	c	c	c	c	c	c	c	c	c	c	Uttar Basantapur	372
						b	b	1	1	b	b	c	b	b			Baldiabasa	373
c	c	b	c	c	b	b	a	b	b	b	c	a	b		b	1	Goharran	374
c	c	b	c	c	b	b	a	b	b	b	c	a	b		b		Paschim Bannari	375
c	c	b	c	c	b	b	a	b	b	b	c	a	b		b		Patna	376
c	c	c	c	c	c	c	b	c	c	c	c	c	c	c	c		Lohakrnchi	377
c	c	b	c	c	b	b	a	b	b	b	c	b	b		b		Ladhi	378
c	c	b	c	c	b	b	1	1	b	b	c	b	b		1		MaligaON	379
c	c	c	c	c	a	c	a	a	a	a	a	a	a		a		Gerua	380
c	c	c		c	c	c		c	c	c	c	c	c		c		Uttar Shahapur	381
c	c	c	c	c	b	c	a	1	a	a	c	a	a		a		Lohagachhi	382
c	c	c	c	c	c	c	b	c	c	c	c	c	c		c		Khamar Pokhar	383
c	c	c	c	c	c	c	a	c	c	c	c	c	c		c		Satmeri	384
	c	a		c	b	c	a	a	a	a		a	b		a		Uttar Rampur	385
	c	b	b	c	b	c	1	b	b	b		b	b		b		Belan	386
	c	b	c	c	b	c	a	b	b	b		b	b		a		Chanpur	387
c	c	b	c	c	b	c	a	a	b	b	c	b	b		a		Purbba Kamarshal	388
c	c	c	c	c	b	c	a	a	a	a	c	a	a		a		Purba Lahil	389
c	c	b	c	c	a	c	1	1	a	a	c	a	a		a		Bijulia	390
c	c	c	c	c	a	c	a	a	a	a	c	a	a		a		Uttar Dumaria	391
					1	c	a			1	c		1				Kahata	392
c	c	c	c	c	a	b	a	a	a	a	c	a	a		a		Chakalia	393
c	c	c	c	c	a	a	a	a	a	a	c	c	a		a		Kaliara	394
					a	a				a			a				Beharia	395
c	c	c	c	c	a	a	a	a	a	a	a	a	a	c	a		Ghordhappa	396
	c	c	c	c	a	b	b	b	a	a	a	a	a		c		Binardaha	397
c	c	c	c	c	a	a	a	a	a	a	a	a	a	a	a		Bhuindhar	398
c	c	b	c	c	c	a	a	a	a	a	c	a	a	c	a		Sathaur	399
c	c	b	c	c	c	a	a	a	a	a	c	a	a	c	a		Paschim Kamarshal	400
c	c	c	c	c	2	b	b	a	b	b	b	b	3	b	b	b	Neshandara	401
c	c	b	c	c			1	1	b	b	b	b	5	b	b	b	Hatwar	402
c	c	c	c	c	c		1	a	b	b	b	b		b	b	b	Pachim Lahil	403
c	c	c	c	c	c	a		1	4	c	a	a	a	c	c	a	Manora	404
c	c	c	c	c	c	b	b	b	c	c	c	b	c	c	c		Suhiasani	405
c	c	c	c	c	c	b	b	b	c	c	c	b	c	c	c		Suhia	406
c	c	c	c	c	c	a	a	a	a	c	c	b	c	c	c		Dangi	407
c	c	c	c	c	c	b	a	a	b	c		b	b		b		Mahishakhor	408
c	c	c	c	c	5	b	b	1	b	b	b	b	6	b	b	b	Nizampur	409
c	c	c	c	c	c	a	a	a	a	c		a	b		a		Najarpur	410
c	c	c	c	c	c		1	a	a	a	c		a	b		a	Kanki	411

Serial Number	Name of Village	Number of Non-Government Medical Amenities available.							Availability of drinking water - Yes / No							
		Charitable non Govt. hospital/Nursing home.	Medical practitioner with MBBS Degree	Medical practitioner with other degree	Medical practitioner with no degree	Traditional practitioner and faith healer .	Medicine Shop	Others	Tap water (Treated/Untreated)	Well water (Covered / Uncovered well)	Hand Pump	Tube wells / Bore well	Spring	River / Canal	Tank / Pond / Lake	Others
1	2	32	33	34	35	36	37	38	39	40	41	42	43	44	45	46

372	Uttar Basantapur	0	0	0	10	0	0	0	No	No	No	Yes	No	No	No	No
373	Baldiabasa	0	0	0	0	0	1	0	No	No	Yes	Yes	No	No	Yes	No
374	Goharran	0	0	0	6	2	3	0	No	No	Yes	No	No	Yes	Yes	No
375	Paschim Bannari	0	0	0	0	0	0	0	No	No	Yes	No	No	No	No	No
376	Patna	0	0	0	0	0	0	0	No	No	Yes	No	No	No	No	No
377	Lohakrnchi	0	0	0	0	0	0	0	No	No	Yes	No	No	No	No	No
378	Ladhi	0	0	0	1	0	0	0	No	No	Yes	No	No	Yes	No	No
379	MaligaON	0	0	0	1	1	0	0	No	No	Yes	No	No	No	Yes	No
380	Gerua	0	0	0	0	0	0	0	No	No	Yes	No	No	No	Yes	No
381	Uttar Shahapur	0	0	30	12	5	10	0	No	No	Yes	No	No	No	No	No
382	Lohagachhi	0	0	0	0	0	0	0	No	No	Yes	No	No	Yes	Yes	No
383	Khamar Pokhar	0	0	1	12	1	0	0	No	No	Yes	No	No	No	No	No
384	Satmeri	0	0	0	1	0	0	0	No	No	Yes	No	No	No	No	No
385	Uttar Rampur	0	0	0	5	0	0	0	No	No	Yes	Yes	No	No	Yes	No
386	Belan	0	0	0	0	0	0	0	No	No	Yes	No	No	No	Yes	No
387	Chanpur	0	0	0	0	0	0	0	No	No	Yes	No	No	No	Yes	No
388	Purbba Kamarshal	0	0	0	0	0	0	0	No	No	Yes	No	No	No	Yes	No
389	Purba Lahil	0	0	0	0	0	0	0	No	No	Yes	No	No	No	No	No
390	Bijulia	0	0	0	4	1	0	0	No	No	Yes	No	No	No	Yes	No
391	Uttar Dumaria	0	0	0	0	3	0	0	No	No	Yes	No	No	No	Yes	No
392	Kahata	0	0	0	0	0	2	0	Yes	No	Yes	Yes	No	Yes	No	No
393	Chakalia	0	0	2	0	0	6	0	Yes	No	Yes	No	No	Yes	Yes	No
394	Kaliara	0	0	0	0	1	0	0	No	No	Yes	Yes	No	No	No	No
395	Beharia	0	0	0	0	0	0	0	No	No	Yes	No	No	No	No	No
396	Ghordhappa	0	0	0	0	0	0	0	Yes	No	Yes	No	No	No	Yes	No
397	Binardaha	0	0	0	0	0	0	0	No	No	Yes	No	No	Yes	Yes	No
398	Bhuindhar	0	0	0	0	0	0	0	No	No	Yes	No	No	No	Yes	No
399	Sathaur	0	0	0	4	0	0	0	No	No	Yes	No	No	No	Yes	No
400	Paschim Kamarshal	0	0	0	2	0	0	0	No	Yes	Yes	No	No	No	No	No
401	Neshandara	0	0	0	4	0	4	0	No	No	Yes	Yes	No	No	No	No
402	Hatwar	0	0	0	5	0	5	0	No	Yes	Yes	Yes	No	Yes	Yes	No
403	Pachim Lahil	0	0	0	0	0	0	0	No	No	Yes	No	No	No	No	No
404	Manora	0	0	0	1	0	5	0	No	No	Yes	Yes	No	No	Yes	No
405	Suhiasani	0	0	0	0	0	0	0	No	No	Yes	Yes	No	No	Yes	No
406	Suhia	0	0	0	0	0	0	0	No	No	Yes	Yes	No	No	Yes	No
407	Dangi	0	0	0	0	0	0	0	No	No	Yes	No	No	No	Yes	No
408	Mahishakhor	0	0	0	0	0	0	0	No	No	Yes	No	No	No	No	No
409	Nizampur	0	0	0	6	0	6	0	Yes	No	Yes	Yes	No	No	No	No
410	Najarpur	0	0	0	0	0	0	0	No	No	Yes	No	No	No	No	No
411	Kanki	0	0	0	0	0	0	0	No	No	Yes	No	No	No	No	No

Availability of toilet & others Yes / No				Communication and transport facilities (If amenities available code -Yes is given except for Village Pin Code ,If not available within the village , the distance range code viz; a for < 5 Kms, b for 5-10 Kms and c for 10+ kms of nearest place where facility is available is given).								
Community toilet including bath.	Community toilet excluding bath.	Rural sanitary mart or sanitary hardware outlet available near the village.	Community bio- gas or recycle of waste for productive use.	Post office(PO)	Sub post office (SPO)	Post & Telegraph office (P&TO)	Village Pin Code	Telephones (Land lines)	Public call office (PCO)	Mobile phone coverage	Name of Village	Serial Number
47	48	49	50	51	52	53	54	55	56	57	2	1

No	No	No	No	b	c	c	733208	c	b	Yes	Uttar Basantapur	372
No	No	Yes	No	Yes	c	b	733208	b	b	Yes	Baldiabasa	373
No	No	No	No	c	Yes	c	733208	b	b	Yes	Goharran	374
No	No	No	No	c	a	c	733210	b	a	Yes	Paschim Bannari	375
No	No	No	No	c	a	c	733208	b	a	Yes	Patna	376
No	No	No	No	b	c	c	733208	b	b	Yes	Lohakrnchi	377
No	No	No	No	c	b	c	733208	b	b	Yes	Ladhi	378
No	No	No	No	c	a	c	733208	b	b	Yes	Maliga0N	379
No	No	No	No	c	a	c	733211	a	a	Yes	Gerua	380
No	No	No	No	Yes	c	c	733210	b	Yes	Yes	Uttar Shahapur	381
No	No	No	No	a	a	c	733208	a	b	Yes	Lohagachhi	382
No	No	No	No	a	b	c	733210	a	a	Yes	Khamar Pokhar	383
No	No	No	No	a	b	c	733210	a	a	Yes	Satmeri	384
No	No	No	No	a	a	c	733208	Yes	Yes	Yes	Uttar Rampur	385
No	No	No	No	b	Yes	c	733208	a	a	Yes	Belan	386
No	No	No	No	b	a	c	733201	a	a	Yes	Chanpur	387
No	No	No	No	b	a	c	733209	Yes	b	Yes	Purbba Kamarshal	388
No	No	No	No	b	a	c	733209	b	b	Yes	Purba Lahil	389
No	No	No	No	c	a	c	733208	Yes	a	Yes	Bijulia	390
No	No	No	No	c	a	c	733208	a	a	Yes	Uttar Dumaria	391
Yes	No	No	No	Yes	c	c	733211	Yes	Yes	Yes	Kahata	392
No	No	No	No	c	Yes	c	733211	Yes	Yes	Yes	Chakalia	393
No	No	No	No	c	a	c	733211	a	b	Yes	Kaliara	394
No	No	No	No	a	a	a	733211	Yes	a	Yes	Beharia	395
No	No	No	No	a	c	c	733208	a	a	Yes	Ghordhappa	396
No	No	No	No	c	a	c	733209	a	a	Yes	Binardaha	397
No	No	No	No	a	c	c	733209	a	a	Yes	Bhuindhar	398
No	No	No	No	Yes	b	b	733209	Yes	b	Yes	Sathaur	399
No	No	No	No	a	c	b	733209	a	a	Yes	Paschim Kamarshal	400
No	No	No	No	a	b	c	733209	b	b	Yes	Neshandara	401
No	No	No	No	b	Yes	b	733209	Yes	a	Yes	Hatwar	402
No	No	No	No	b	a	b	733209	a	a	a	Pachim Lahil	403
No	No	Yes	No	Yes	a	c	733209	Yes	Yes	Yes	Manora	404
No	No	No	No	b	a	b	733209	b	a	Yes	Suhiasani	405
No	No	No	No	b	a	b	733209	b	a	Yes	Suhia	406
No	No	No	No	a	a	b	733209	a	a	Yes	Dangi	407
No	No	No	No	b	a	c	733209	b	b	Yes	Mahishakhori	408
No	No	No	No	Yes	b	c	733209	Yes	b	Yes	Nizampur	409
No	No	No	No	a	a	c	733209	a	a	Yes	Najarpur	410
No	No	No	No	a	a	c	733209	a	a	Yes	Kanki	411

Communication and transport facilities (If amenities available code -Yes is given except for Village Pin Code ,If not available within the village , the distance range code													Village connected to highway (If amenities available code village , the distance range code and c for 10+ kms of nearest			
Serial Number	Name of Village	Internet cafes/ Common service centre (CSC)	Private courier facility	Bus service (Public & Private)	Railway stations	Auto/Modified Autos	Taxis and Vans	Tractors	Cycle-pulled rickshaws(Manual & Machine driven)	Carts driven by animals	Sea /River ferry service	Connected to national highway(NH)	Connected to state highway(SH)	Connected to major district road (MDR)	Connected to others district road	Pucca roads
1	2	58	59	60	61	62	63	64	65	66	67	68	69	70	71	72

372	Uttar Basantapur	a	c	a	c	c	Yes	Yes	Yes	Yes	c	c	b	c	Yes	Yes
373	Baldiabasa	a	b	b	b	b	b	Yes	Yes	Yes	c	b	c	b	b	Yes
374	Goharran	a	b	b	b	c	Yes	Yes	Yes	Yes	c	b	c	b	Yes	a
375	Paschim Bannari	a	b	b	b	c	Yes	Yes	Yes	Yes	c	b	c	b	Yes	a
376	Patna	a	b	b	b	c	Yes	Yes	Yes	Yes	c	b	c	b	Yes	a
377	Lohakrnchi	a	c	b	c	b	b	b	Yes	Yes	c	c	b	a	a	
378	Ladhi	a	b	b	b	c	Yes	Yes	Yes	Yes	c	b	c	b	Yes	a
379	Maliga0N	a	c	b	c	c	Yes	Yes	Yes	Yes	c	c	c	b	b	Yes
380	Gerua	a	c	a	c	c	a	Yes	Yes	Yes	c	c	c	a	Yes	
381	Uttar Shahapur	a	c	b	c	b	Yes	Yes	Yes	Yes	c	c	b	c	Yes	
382	Lohagachhi	a	a	Yes	a	a	Yes	a	Yes	Yes	c	a	c	b	Yes	Yes
383	Khamar Pokhar	a	a	a	a	a	Yes	Yes	Yes	Yes	c	b	b	a	a	
384	Satmeri	a	c	a	c	a	a	Yes	Yes	Yes	c	c	b	Yes	Yes	
385	Uttar Rampur	a	a	Yes	a	Yes	Yes	Yes	Yes	Yes	c	Yes		Yes	Yes	
386	Belan	a	b	Yes	b	b	Yes	Yes	Yes	Yes	c	Yes	c	b	Yes	Yes
387	Chanpur	a	b	Yes	b	b	b	Yes	Yes	Yes	c	a		Yes	Yes	
388	Purbba Kamarshal	a	b	Yes	a	b	Yes	Yes	Yes	Yes	c	a	c	a	Yes	Yes
389	Purba Lahil	a	b	Yes	a	b	Yes	a	Yes	Yes	c	a	c	b	Yes	Yes
390	Bijulia	a	b	Yes	c	c	b	Yes	Yes	Yes	c	b	c	a	Yes	Yes
391	Uttar Dumaria	a	b	a	c	c	b	Yes	a	Yes	c	b	c	a	Yes	Yes
392	Kahata	a	c	Yes	c	c	c	Yes	Yes	Yes	c	c		Yes	Yes	
393	Chakalia	Yes	c	Yes	c	c	Yes	Yes	Yes	Yes	c	c	c	a	Yes	
394	Kaliara	a	c	a	c	b	Yes	b	Yes	Yes	c	c	c	c	a	
395	Beharia	a	c	a	c	c	c	Yes	Yes	Yes	c	c	a	a	a	
396	Ghordhappa	a	c	a	b	c	a	Yes	Yes	Yes	c	c	a	a	a	
397	Binardaha	a	a	b	c	c	Yes	a	Yes	Yes	c	c	a	a	a	
398	Bhuindhar	a	c	a	b	c	Yes	Yes	Yes	Yes	c	c	a	a	a	
399	Sathaur	a	b	b	b	b	Yes	b	Yes	Yes	c	a		Yes	Yes	
400	Paschim Kamarshal	a	b	a	b	a	a	a	Yes	Yes	c			Yes	a	
401	Neshandara	a	b	b	a	b	Yes	Yes	Yes	Yes	c	a		Yes	a	
402	Hatwar	a	b	Yes	Yes	c	Yes	b	Yes	Yes	c	Yes	c	Yes	Yes	
403	Pachim Lahil	a	b	b	a	c	b	b	b	Yes	c	Yes	c	Yes	Yes	
404	Manora	a	c	Yes	a	a	a	Yes	Yes	Yes	c	Yes	a	a	Yes	
405	Suhiasani	a	b	b	b	b	Yes	Yes	Yes	Yes	b	a	c	c	Yes	Yes
406	Suhia	a	b	b	b	b	Yes	Yes	Yes	Yes	b	Yes	c	c	Yes	Yes
407	Dangi	a	a	a	a	a	Yes	Yes	Yes	Yes	b	Yes	c	c	a	a
408	Mahishakhor	a	c	a	c	b	b	Yes	a	Yes	c	Yes	c	a	a	a
409	Nizampur	Yes	Yes	a	b	b	Yes	Yes	Yes	Yes	c	Yes		Yes	a	
410	Najarpur	a	c	a	c	a	a	a	a	Yes	c	Yes	c	a	a	a
411	Kanki	a	c	a	a	a	a	Yes	Yes	Yes	c	c	a	a	a	

ys,village roads, banks & credit societies  
 :-Yes is given, If not available within the  
 code viz; a for <5 Kms, b for 5-10 Kms  
 place where facility is available is given).

Availability of miscellaneous facilities (If amenities available code -Yes is given, If not  
 available within the village , the distance range code viz; a for < 5 Kms, b for 5-10 Kms  
 and c for 10+ kms of nearest place where facility is available is given).

Kutchcha roads	Water bounded macadam(WBM) roads	Navigable waterway (river/canal)(NW)	Footpaths (FP)	Commercial & Co-operative Banks	ATM	Agricultural Credit Societies	Self-Help Group (SHG)	Public distribution system (PDS) shop	Mandis / Regular market	Weekly Haat	Agricultural marketing society	Integrated Child Development Scheme (Nutritional Centres)	Anganwadi Centre (Nutritional Centres)	Others (Nutritional Centres)	Name of Village	Serial Number
73	74	75	76	77	78	79	80	81	82	83	84	85	86	87	2	1

Yes	Yes	b	Yes			c	Yes	b	c	b	c	c	Yes	Yes	Uttar Basantapur	372
Yes			b	b	b	c	Yes	a	c	b	c	b	Yes	Yes	Baldiabasa	373
Yes		c	a	b	b	c	Yes	Yes	Yes	Yes	c	b	Yes	Yes	Goharran	374
Yes			a	b	c	c	Yes	Yes	c	b	c	b	Yes	Yes	Paschim Bannari	375
Yes			a	b	c	c	Yes	Yes	c	b	c	b	Yes	Yes	Patna	376
Yes			Yes	b	c	c	a	a	c	b	c	c	a	Yes	Lohakrnchi	377
Yes			a	b	c	c	Yes	a	c	b	c	b	Yes	Yes	Ladhi	378
Yes		c	a	a	c	c	Yes	Yes	c	b	c	b	Yes	Yes	Maliga0N	379
Yes		c	a	a	c	c	Yes	a	c	a	c	a	Yes	Yes	Gerua	380
Yes	c	Yes	Yes	c	c	c	Yes	c	c	Yes	b	c	Yes	Yes	Uttar Shahapur	381
Yes		b	Yes	b	c	c	Yes	a	c	b	c	b	Yes	Yes	Lohagachhi	382
Yes			Yes	b	b	c	Yes	Yes	c	b	c	c	Yes	Yes	Khamar Pokhar	383
a			Yes	b	c	c	Yes	Yes	c	a	c	c	Yes	Yes	Satmeri	384
Yes			a	a	a	c	Yes	a	Yes	a	c	b	Yes	Yes	Uttar Rampur	385
Yes	Yes		a	b	b	c	Yes	Yes	c	b	b	b	Yes	Yes	Belan	386
Yes			a	b	b	c	Yes	a	c	b	c	b	Yes	Yes	Chanpur	387
Yes		b	Yes	b	c	c	Yes	a	c	b	c	b	Yes	Yes	Purbba Kamarshal	388
Yes		b	Yes	b	c	c	Yes	Yes	c	b	a	b	a	Yes	Purba Lahil	389
Yes			a	a	c	c	Yes	Yes	Yes	b	c	a	Yes	Yes	Bijulia	390
Yes			a	a	c	c	Yes	a	c	b	c	a	Yes	Yes	Uttar Dumaria	391
Yes			a	Yes	c	c	Yes	Yes	c	Yes	Yes	Yes	Yes	Yes	Kahata	392
Yes		c	a	Yes	c	c	Yes	Yes	Yes	Yes	c	a	Yes	Yes	Chakalia	393
a	b	b	Yes	b	c	b	Yes	b	c	a	Yes	Yes	Yes	Yes	Kaliara	394
Yes			a	a	a	c	Yes	Yes	c	Yes	Yes	Yes	Yes	Yes	Beharia	395
Yes	Yes	c	Yes	a	c	c	Yes	a	c	a	c	a	Yes	a	Ghordhappa	396
Yes		Yes	a	c	c	c	Yes	a	c	a	Yes	a	Yes	Yes	Binardaha	397
Yes	Yes	c	Yes	c	c	c	Yes	a	c	a	c	a	Yes	Yes	Bhuindhar	398
Yes	b	c	Yes	b	b	c	Yes	Yes	c	b	b	a	Yes	Yes	Sathaur	399
Yes	c	c	Yes	c	c	c	Yes	b	c	b	b	b	Yes	Yes	Paschim Kamarshal	400
Yes	c	c	b	b	b	c	Yes	a	c	Yes	c	b	Yes	Yes	Neshandara	401
Yes	a	c	Yes	b	b	c	Yes	Yes	c	Yes	b	b	Yes	Yes	Hatwar	402
Yes		c	Yes			c	Yes	Yes	c	a	a	c	Yes	Yes	Pachim Lahil	403
Yes	Yes	b	Yes	a	a	c	Yes	Yes	Yes	Yes	a	Yes	Yes	Yes	Manora	404
Yes	Yes	b	Yes	b	b	c	Yes	c	c	b	b	c	Yes	Yes	Suhiasani	405
Yes	Yes	Yes	Yes	b	b	c	Yes	c	c	b	b	c	Yes	Yes	Suhia	406
Yes	a	b	Yes	a	a	c	Yes	c	c	a	a	c	Yes	Yes	Dangi	407
Yes	a	b	Yes	b	b	c	Yes	a	c	b	b	c	Yes	Yes	Mahishakhor	408
Yes	c	c	a	b	b	Yes	Yes	Yes	c	Yes	b	b	Yes	Yes	Nizampur	409
Yes	a	b	Yes	a	a	c	Yes	a	c	a	a	c	Yes	Yes	Najarpur	410
Yes	Yes	a	Yes	a	a	c	Yes	a	c	a	a	c	Yes	Yes	Kanki	411

Availability of miscellaneous facilities (If amenities available code -Yes is given, If not available within the village , the distance range code viz; a for < 5 Kms, b for 5-10											Availability of electricity (Yes/No)				
Serial Number	Name of Village	ASHA (Accredited Social Health Activist)	Community centre with/without TV	Sports Field,	Sports Club / Recreation Centre	Cinema / Video Hall	Public Library	Public Reading Room	Newspaper Supply	Assembly Polling station	Birth & Death Registration Office	Power Supply for Domestic Use (ED)	Power Supply for Agricultural Use (EAG)	Power Supply for Commercial Use (EC)	Power Supply for All Uses (EA)
1	2	88	89	90	91	92	93	94	95	96	97	98	99	100	101

372	Uttar Basantapur	Yes	c	b	b	c	b	b	a	Yes	a	Yes	No	No	No
373	Baldiabasa	Yes	Yes	b	b	Yes	Yes	Yes	b	Yes	c	Yes	No	Yes	No
374	Goharran	Yes	Yes	b	c	Yes	b	c	b	Yes	b	Yes	No	Yes	No
375	Paschim Bannari	Yes	Yes	a	a	b	b	b	b	Yes	c	Yes	No	No	No
376	Patna	Yes	Yes	a	a	b	b	b	b	Yes	c	Yes	No	No	No
377	Lohakrnchi	a	Yes	c	c	c	b	Yes	b	a	b	Yes	No	No	No
378	Ladhi	Yes	Yes	Yes	Yes	b	b	b	b	Yes	b	Yes	No	No	No
379	MaligaON	Yes	a	a	a	a	b	c	a	Yes	b	Yes	No	Yes	No
380	Gerua	Yes	a	a	c	a	a	a	a	a	a	Yes	No	No	No
381	Uttar Shahapur	Yes	Yes	Yes	Yes	Yes	Yes	Yes	Yes	Yes	Yes	Yes	No	No	No
382	Lohagachhi	Yes	Yes	a	a	b	b	b	b	Yes	a	Yes	No	No	No
383	Khamar Pokhar	Yes	c	a	a	a	a	a	a	c	b	Yes	No	No	No
384	Satmeri	Yes	c	a	a	a	a	a	a	c	a	Yes	No	No	No
385	Uttar Rampur	Yes	a	Yes	a	a	b	b	a	Yes	a	Yes	No	Yes	No
386	Belan	Yes	Yes	Yes	Yes	b	b	b	b	Yes	Yes	Yes	No	No	No
387	Chanpur	Yes	b	a	b	b	b	b	b	a	a	Yes	Yes	No	No
388	Purbba Kamarshal	Yes	b	Yes	a	b	c	b	b	Yes	a	Yes	No	No	No
389	Purba Lahil	Yes	b	a	b	b	b	b	b	a	a	Yes	No	No	No
390	Bijulia	a	a	a	b	a	a	a	Yes	Yes	a	Yes	No	Yes	No
391	Uttar Dumaria	Yes	a	a	a	a	a	a	a	a	a	Yes	No	Yes	No
392	Kahata	a	a	a	Yes	a	a	Yes	Yes	Yes	a	Yes	No	Yes	No
393	Chakalia	Yes	Yes	Yes	c	Yes	Yes	Yes	Yes	Yes	a	Yes	No	Yes	No
394	Kaliara	Yes	Yes	a	Yes	a	Yes	Yes	a	Yes	a	Yes	No	No	No
395	Beharia	Yes	Yes	Yes	Yes	Yes	Yes	Yes	Yes	Yes	Yes	Yes	No	No	No
396	Ghordhappa	Yes	c	a	a	a	a	a	a	a	a	Yes	Yes	No	No
397	Binardaha	b	Yes	a	Yes	a	a	a	a	a	b	Yes	No	No	No
398	Bhuindhar	Yes	a	a	a	a	a	a	a	a	a	Yes	No	No	No
399	Sathaur	Yes	b	Yes	b	b	b	c	Yes	Yes	b	Yes	Yes	Yes	Yes
400	Paschim Kamarshal	Yes	b	a	b	b	b	c	Yes	Yes	b	Yes	No	No	No
401	Neshandara	Yes	b	a	a	b	b	b	Yes	a	a	Yes	No	No	No
402	Hatwar	Yes	Yes	b	Yes	b	a	a	Yes	Yes	b	Yes	No	Yes	No
403	Pachim Lahil	Yes	Yes	Yes	Yes	b	Yes	Yes	Yes	Yes	b	Yes	No	No	No
404	Manora	Yes	a	Yes	Yes	Yes	Yes	Yes	Yes	Yes	a	Yes	Yes	Yes	Yes
405	Suhiasani	Yes	b	b	b	b	b	c	a	c	b	Yes	Yes	No	No
406	Suhia	Yes	b	b	b	b	b	c	b	c	a	Yes	Yes	No	No
407	Dangi	Yes	a	a	a	a	a	c	a	c	a	Yes	Yes	No	No
408	Mahishakhor	Yes	Yes	a	c	b	a	Yes	a	Yes	a	Yes	No	No	No
409	Nizampur	Yes	b	Yes	Yes	b	b	b	Yes	Yes	Yes	Yes	Yes	Yes	Yes
410	Najarpur	Yes	Yes	a	c	a	a	Yes	a	a	a	Yes	No	No	No
411	Kanki	Yes	Yes	a	c	a	a	Yes	a	Yes	a	Yes	Yes	Yes	Yes

Nearest Town		Land Use							
		Area under different types of land use (in hectares rounded up to one decimal place)							
Name	Distance range code i.e. a for < 5 Kms, b for 5-10 Kms and c for 10+ kms .	Forests	Area under Non-agricultural Uses	Barren and Un-cultivable land	Permanent Pastures and Other Grazing Lands	Land Under Miscellaneous Tree Crops etc.	Culturable Waste Land	Name of Village	Serial Number
102	103	104	105	106	107	108	109	2	1

KISHANGANJ	c	0	176	0	0	0	0.4	Uttar Basantapur	372
CHAKULIA	c	0	10.5	0	0	0	0.8	Baldiabasa	373
KISHANGANJ	c	0	16.1	0	0	0	0	Goharran	374
KANKI	c	0	16.2	0	0	0	0	Paschim Bannari	375
KANLAI	c	0	26.8	0	0	0	0.8	Patna	376
KANKI	b	0	19.8	0	0	0	0	Lohakrnchi	377
KANKI	c	0	17	0	0	0	0.8	Ladhi	378
KISHANGANJ	a	0	8.3	0	0	0	0.4	Maliga0N	379
KISHANGANJ	c	0	2.8	0	0	0	0	Gerua	380
KISHANGANJ	c	0	27.7	0	0	0	0	Uttar Shahapur	381
KISHANGANJ	c	0	2.8	0	0	0	0.8	Lohagachhi	382
DHARAMPUR	a	0	8.1	0	0	0	0	Khamar Pokhar	383
KISHANGANJ	c	2	40	0	0	0	0	Satmeri	384
KRISHNAGANJ	a	0	13.8	0	0	0	0.8	Uttar Rampur	385
KISHANGANJ	a	0	76.5	0	0	0	0	Belan	386
KISHANGANJ	a	0	5.3	0	0	0	0	Chanpur	387
CHOKULIA	b	0	17	0	0	0	0.4	Purbba Kamarshal	388
CHOKULIA	b	0	20.6	0	0	0	0	Purba Lahil	389
KISHANGANJ	b	0	16.2	0	0	0	0	Bijulia	390
KANKI	c	0	13.4	0	0	0	0	Uttar Dumaria	391
KISHANGANG	c	0	26.7	0	0	0	0	Kahata	392
KISHANGANG	c	0	20.2	0	0	0	0	Chakalia	393
KISHANGANG	c	0	16.2	0	0	0	0	Kaliara	394
KISHANGANG	c	0	14.6	0	0	0	0	Beharia	395
KISHANGANG	c	0	14.2	0	0	0	0	Ghordhappa	396
KANRI	b	0	52.6	0	0	0	0	Binardaha	397
KISHANGANG	c	0	0	0	0	0	12.2	Bhuindhar	398
KARKI	b	0	50.6	0	0	0	0	Sathaur	399
KISHANGANG	c	0	0.8	0	0	0	0	Paschim Kamarshal	400
ISHLAMPUR	c	0	2.8	0	0	0	0	Neshandara	401
KISHANGANG	b	0	30	0	0	0	2	Hatwar	402
KISHANGANG	b	0	31.6	0	0	0	6.1	Pachim Lahil	403
KISHANGANG	c	0	33	0	0	0	1.6	Manora	404
KISHANGANJ	c	0	18.2	0	0	0	2	Suhiasani	405
KISHANGANJ	b	0	28.3	0	0	0	1.2	Suhia	406
ISLAMPUR	c	0	11.8	0	0	0	0	Dangi	407
KISHANGANJ	b	0	19.4	0	0	0	0.8	Mahishakhhor	408
ISLAMPUR	c	0	28.1	0	0	0	0	Nizampur	409
KISHANGANJ	c	0	10.5	0	0	0	2	Najarpur	410
KISHANGANJ	c	0	22.7	0	0	0	0	Kanki	411

Land Use											
Area under different types of land use (in hectares rounded up to one decimal place)							Area irrigated by source (in hectare).				
Serial Number	Name of Village	Fallow lands other than current fallows	Current Fallows	Net Area Sown	Total Irrigated Land Area	Total Un-irrigated Land Area	Canals ( C )	Wells/Tube-wells(W/TW)	Tanks/Lakes(T/L)	Water Falls(WF)	Others(O)
1	2	110	111	112	113	114	115	116	117	118	119

372	Uttar Basantapur	0	0	61.1	20.2	40.9	0	0	0	0	20.2
373	Baldiabasa	0	0	389.3	189	200.3	0	189	0	0	0
374	Goharran	0	0	219.4	14.6	204.8	0	14.6	0	0	0
375	Paschim Bannari	0	0	33.2	20.2	12.9	0	20.2	0	0	0
376	Patna	0	0	202	15.1	187	0	15.1	0	0	0
377	Lohakrnchi	0	0	60.3	30	30.3	0	30	0	0	0
378	Ladhi	0	0	208	15.5	192.5	0	15.5	0	0	0
379	MaligaON	0	0	226.3	79	147.3	0	79	0	0	0
380	Gerua	0	0	233.5	10.9	222.6	0	6.1	0	0	4.8
381	Uttar Shahapur	0	0	1120	75	1045	0	75	0	0	0
382	Lohagachhi	0	0	69.2	5.4	63.8	0	5.4	0	0	0
383	Khamar Pokhar	0	0	85.4	37.5	47.9	0	37	0	0	0.5
384	Satmeri	0	0	121.8	37.5	84.3	0	37.5	0	0	0
385	Uttar Rampur	0	0	78.5	60.1	18.4	0	60.1	0	0	0
386	Belan	0	0	338.3	22.3	316.1	0	22.3	0	0	0
387	Chanpur	0	0	60.7	51.4	9.4	0	51.4	0	0	0
388	Purbba Kamarshal	0	0	212	15.1	197	0	15.1	0	0	0
389	Purba Lahil	0	0	95.1	18.4	76.6	0	18.4	0	0	0
390	Bijulia	0	0	123.4	50.7	72.7	0	50	0	0	0.7
391	Uttar Dumaria	0	0	89.4	42	47.4	0	42	0	0	0
392	Kahata	0	0	208.9	27.1	181.7	0	27.1	0	0	0
393	Chakalia	0	0	62.7	54.1	8.6	0	26	0	0	28.2
394	Kaliara	0	0	137.6	136	1.6	0	136	0	0	0
395	Beharia	0	0	86.2	9.3	76.9	0	9.3	0	0	0
396	Ghordhappa	0	0	111.7	81	30.7	0	76	5	0	0
397	Binardaha	0	0	99.9	10.9	89	0	10	0	0	0.9
398	Bhuindhar	0	0	65.5	50	15.5	0	50	0	0	0
399	Sathaur	0	0	609.5	232.8	376.7	0	232.8	0	0	0
400	Paschim Kamarshal	0	0	214.1	43.3	170.8	0	43.3	0	0	0
401	Neshandara	0	0	221	30.8	190.1	0	30.4	0	0	0.5
402	Hatwar	0	0	230.7	20.2	210.4	0	20.2	0	0	0
403	Pachim Lahil	0	0	194.2	12.1	182.1	0	12.1	0	0	0
404	Manora	0	0	139	101.2	37.8	0	99.2	2	0	0
405	Suhiasani	0	0	141.6	36.8	104.8	0	36.8	0	0	0
406	Suhia	0	0	136.4	39.4	97	0	39.4	0	0	0
407	Dangi	0	0	45.6	10.2	35.4	0	10.2	0	0	0
408	Mahishakhor	0	0	128.7	80	48.7	0	80	0	0	0
409	Nizampur	0	0	557.7	281.3	276.4	0	196.1	4	0	81.2
410	Najarpur	0	0	64.8	41	23.8	0	41	0	0	0
411	Kanki	0	0	85	60	25	0	60	0	0	0



Name of three most important commodities manufactured			Name of Village	Serial Number
First	Second	Third		
120	121	122	2	1

			Uttar Basantapur	372
			Baldiabasa	373
Cone Pillers			Goharran	374
			Paschim Bannari	375
			Patna	376
			Lohakrnchi	377
			Ladhi	378
			Maliga0N	379
			Gerua	380
Biri			Uttar Shahapur	381
			Lohagachhi	382
			Khamar Pokhar	383
			Satmeri	384
			Uttar Rampur	385
			Belan	386
			Chanpur	387
			Purbba Kamarshal	388
			Purba Lahil	389
			Bijulia	390
			Uttar Dumaria	391
			Kahata	392
Bettn Rice	Soak Wel	Piller	Chakalia	393
			Kaliara	394
			Beharia	395
			Ghordhappa	396
			Binardaha	397
			Bhuindhar	398
			Sathaur	399
			Paschim Kamarshal	400
			Neshandara	401
			Hatwar	402
			Pachim Lahil	403
			Manora	404
			Suhiasani	405
			Suhia	406
			Dangi	407
Rice	Flour	Mustard Oil	Mahishakhor	408
			Nizampur	409
Rice	Flour	Mustard Oil	Najarpur	410
Rice	Flour	Mustard Oil	Kanki	411

Census of India 2011  
Amenities and Land use

Serial Number	Name of Village	Location code no.	Total area of the village ( in hectares rounded up to one decimal place)	Total population ( 2011 census )	Number of households (2011 census)	Number of educational amenities available in village , the distance range code viz; a for 0-5 kms, b for 5-10 kms, c for 10+ kms of nearest place where facility is available							
						Pre-Primary school (PP)	Primary school (P)	Middle school (M)	Secondary School (S)	Senior Secondary school (SS)	Degree college of arts, science & commerce (ASC)	Engineering college(EC)	Medical college (MC)
1	2	3	4	5	6	7	8	9	10	11	12	13	14
412	Matiari	309243	93.5	1673	325	1	1	a	a	a	c	c	c
413	Nayanagar	309244	110.9	1961	399	2	1	a	a	a	c	c	c
414	Simulia	309245	127.5	1960	409	4	4	2	1	1	c		c
415	Basatput	309246	125.8	2441	489	2	1	a	a	a	c		c
416	Chaugaria	309247	185.8	1759	329	a	a	a	a	a	c		c
417	Hathipaon	309248	109.7	1265	265	1	1	a	a	a	c	c	c
418	Deogaon	309249	302.7	2414	470	1	1	1	a	a	c	c	c
419	Sahaspur	309250	106	1205	235	1	1	b	b	b	c	c	c
420	Majlispur	309251	126.3	1093	197	1	1	1	1	1	c	c	c
421	Khoksa	309252	109.3	187	39	1	1	a	a	a	c	c	c
422	Amra	309253	53.4	678	124	1	1	a	a	a	c	c	c
423	Bhagalpur	309254	66.8	834	135	2	2	a	a	a	c	c	c
424	Purlia	309255	104	933	144	1	1	a	a	a	c	c	c
425	Peazgaon	309256	53	388	78	1	1				c	c	c
426	Bagdob	309257	239.2	1760	365	2	1	b	a	a	c	c	c
427	Sehar	309258	116.5	617	141	1	1	a	a	a	c	c	c
428	Chathol	309259	70.8	1843	361	3	3	1	a	a	c	c	c
429	Baragaon	309260	167.9	1816	332	2	1	1	a	a	c	c	c
430	Bangoan	309261	123.3	521	88	1	1	a	a	a	c	c	c
431	Mirjadpur	309262	226.2	2554	451	5	5	4	a	a	c	c	c
432	Chathol Islamorar	309263	79.3	952	136	2	1	1	a	a	c	c	c
433	Sagarpur	309264	250.1	1786	366	2	2	1	a	a	c		
434	Sathiarra	309265	89	636	113	1	1	b	a	a	c		
435	Birran	309266	181.3	2050	357	1	1	a	a	a	c		
436	Pataura	309267	110.1	392	64	1	1	b	b	b	c		
437	Bara Pokharia	309268	172.4	1410	289	1	a	a	b	b	c	c	c
438	Andharia	309269	139.5	1788	406	1	a	a	a	b	c	c	c
439	Puar	309270	183.7	3171	569	2	1	c	c	c	c		
440	Pirdauli	309271	85.4	347	80	b	a	a	b	b	c	c	c
441	Mathura	309272	79.3	426	98	a	a	a	a	a	c	c	c
442	Dhakanian	309273	67.6	218	39	1	1	a	a	a	c	c	c
443	Gochhra	309274	196.7	1643	330	1	1	a	a	a	c		
444	Majra	309275	275.2	2761	523	1	1	a	a	a	c		
445	Kumra	309276	260.2	898	196	1	1	a	a	a	c	c	c
446	Haripur	309277	151	589	135	2	2	1	a	a	c	c	c
447	Pipla	309278	85	929	223	1	1	1	a	b	c	c	c
448	Chitaura	309279	378.8	2533	539	1	1	a	a	a	c	c	c
449	Aulai	309280	208	1079	189	2	1	b	b	c	c		
450	Jamira	309281	305.1	2271	411	1	1	a	a	a	c	c	c
451	Jhangartoli	309282	163.9	2210	411	1	1	a	a	b	c	c	c
452	Sukhar	309283	191.4	1593	313	1	1	1	a	b	c		
453	Galia	309284	111.7	1018	210	1	1	1	a	b	c		

- Village Directory

(As in 2009)

le. (If not available within the : < 5 Kms, b for 5-10 Kms and c cility is available is given).						Number of Medical Amenities available. (If not available within the village , the distance range code viz; a for < 5 Kms, b for 5-10 Kms and c for 10+ kms of nearest place where facility is available is given).						Name of Village	Serial Number					
Management institute (MI)	Polytechnic (Pt)	Vocational training school /ITI	Non-formal training centre (NFTC)	Special school for disabled (SSD)	Others (specify)	Community health centre (CHC)	Primary health centre (PHC)	Primary health sub centre (PHS)	Maternity and child welfare centre (MCW)	T.B. clinic (TBC)	Hospital-allopathic (HA)			Hospital-alternative medicine (HO)	Dispensary (D)	Veterinary hospital (VH)	Mobile health clinic (MHC)	Family welfare centre (FWC)
15	16	17	18	19	20	21	22	23	24	25	26	27	28	29	30	31	2	1
c	c	c	c	c		c	a	a	c	c	c	c	a	b	c	c	Matuari	412
c	c	c	c	c		c	1	1	c	c	c	c	1	b			Nayanagar	413
	c		a	c		b	a	a	a	c				b		a	Simulia	414
	c	c						a	a	a				b		a	Basatput	415
	c			c		b	a	a	a	c				b			Chaugharia	416
c	c	c				c	a	a	a	c	c		c	b			Hathipaon	417
c	c	c				c	a	1	a	c	c		c	a			Deogaon	418
c	c	c				c	a	a	a	c	c		c	a			Sahaspur	419
c	c	c				c	b	a	b	c	c		c	b			Majlispur	420
c	c	c	c	c		c	b	a	a	a	c		b	c		a	Khoksa	421
c	c	c	c	c		c	b	a	a	a	c		b	c		a	Amra	422
c	c	c				c	b	a	b	c	c		c	c			Bhagalpur	423
c	c	c				c	b	a	b	c	c		c	c			Purlia	424
c	c	c				c	b	1	b	c	c		c	b			Peazgaon	425
c	c	c	c	c		c	b	a	b	b	b	c	b	c	c	c	Bagdob	426
c	c	c	c	c		c	b	b	b	c	b	c	b	c	c	c	Sehar	427
c	c	c	c	c		c	b	a	b	b	b	c	b	c	c	c	Chathol	428
c	c	c	c	c		c	b	1	b	b	b	c	b	c	c	c	Baragaon	429
c	c	c	c	c		c	b	a	b	b	b	c	b	c	c	c	Bangoan	430
c	c	c	c	c		c	b	b	b	b	b	c	b	c	c	c	Mirjadpur	431
c	c	c	c	c		c	b	a	b	b	b	c	b	c	c	c	Chathol Islamorar	432
	c	c	c	c		b	a	a	b	b	b		b	b		c	Sagarpur	433
	c	c	c	c		b	a	a	b	b	c		b	c		c	Sathiarra	434
					1	a	c	c	c	c	c		a	a			Birran	435
					1	b	b	c	c	c	c		b	b			Pataura	436
c	c	c	c	c		b	b	a	c	c	c	c	b	b	c	c	Bara Pokharia	437
c	c	c	c	c		b	b	a	b	c	c	c	b	b	c	c	Andharia	438
c	c	c	c	c		c	b	b	b	b	c	c	b	b	c	c	Puar	439
c	c	c	c	c		b	b	b	b	c	c	c	b	b	c	c	Pirdauli	440
c	c	c		c		b	b	a	b	b	c	c	a	b		b	Mathura	441
	c					a	a	a	a	a	a	a	a	a	a	a	Dhakania	442
	c						a	a	a	a	a	a	a	a	a	a	Gochhra	443
	c					a	a	a	a	a	a	a	a	a	a	a	Majra	444
c	c	c	c	c		b	a	1	b	b	b	c	b	b			Kumra	445
c	c	c		c		b	a	a	b	b	c	c	a	b		b	Haripur	446
c	c	c	c	c		b	b	b	b	c	c	c	b	b	c	c	Pipla	447
c	c	c	c	c		b	b	a	b	b	c	c	a	b		b	Chitaura	448
c	c	c	c	c		c	a	a	c	c	c		c	c		c	Aulai	449
c	c	c		c		c	c	a	a	c	c	c	c	b			Jamira	450
c	c	c		c		c	c	a	a	c	c		c	b			Jhangartoli	451
c	c	c	c	c		c	a	1	c	c	c		c	c		c	Sukhar	452
c	c	c	c	c		c	a	a	c	c	c		c	c		c	Galia	453

Serial Number	Name of Village	Number of Non-Government Medical Amenities available.							Availability of drinking water - Yes / No							
		Charitable non Govt. hospital/Nursing home.	Medical practitioner with MBBS Degree	Medical practitioner with other degree	Medical practitioner with no degree	Traditional practitioner and faith healer .	Medicine Shop	Others	Tap water (Treated/Untreated)	Well water (Covered / Uncovered well)	Hand Pump	Tube wells / Bore well	Spring	River / Canal	Tank / Pond / Lake	Others
1	2	32	33	34	35	36	37	38	39	40	41	42	43	44	45	46
412	Matiari	0	0	0	0	0	4	0	Yes	No	Yes	No	No	No	No	No
413	Nayanagar	0	0	0	0	0	2	0	Yes	Yes	Yes	No	No	No	No	No
414	Simulia	0	0	2	3	0	5	2	No	No	Yes	Yes	No	No	Yes	No
415	Basatput	0	0	1	1	0	2	1	No	No	Yes	Yes	No	No	No	No
416	Chaugaria	0	0	0	1	1	1	0	No	No	Yes	Yes	No	No	Yes	No
417	Hathipaon	0	0	0	1	0	0	0	No	No	Yes	Yes	No	No	Yes	No
418	Deogaon	0	0	0	2	0	1	0	No	No	Yes	Yes	No	No	Yes	Yes
419	Sahaspur	0	0	0	0	0	0	0	No	No	Yes	Yes	No	No	No	No
420	Majlispur	0	0	0	2	0	0	0	No	No	Yes	Yes	No	No	Yes	No
421	Khoksa	0	0	0	1	0	0	0	No	No	Yes	No	No	No	Yes	No
422	Amra	0	0	0	1	0	0	0	No	No	Yes	No	No	No	Yes	No
423	Bhagalpur	0	0	0	0	0	0	0	No	No	Yes	Yes	No	No	Yes	No
424	Purlia	0	0	0	0	0	0	0	No	No	Yes	Yes	No	No	Yes	No
425	Peazgaon	0	0	0	1	0	0	0	No	No	Yes	Yes	No	No	Yes	No
426	Bagdob	0	0	0	2	0	0	0	No	Yes	Yes	Yes	No	No	Yes	No
427	Sehar	0	0	0	0	0	0	0	No	No	Yes	Yes	No	No	Yes	No
428	Chathol	0	0	0	4	0	0	0	No	No	Yes	No	No	Yes	Yes	No
429	Baragaon	0	0	0	2	0	0	0	No	Yes	Yes	Yes	No	No	Yes	No
430	Bangoan	0	0	0	0	0	0	0	No	No	Yes	No	No	Yes	Yes	No
431	Mirjadpur	0	0	0	2	0	0	0	No	No	Yes	No	No	Yes	Yes	No
432	Chathol Islamorar	0	0	0	2	0	0	0	No	Yes	Yes	No	No	No	Yes	No
433	Sagarpur	0	0	0	0	0	0	0	No	No	Yes	No	No	No	Yes	No
434	Sathiarra	0	0	0	0	0	0	0	No	No	Yes	No	No	No	Yes	No
435	Birran	0	0	0	0	0	0	0	No	No	Yes	No	No	Yes	Yes	No
436	Pataura	0	0	0	0	0	0	0	No	No	Yes	Yes	No	Yes	Yes	No
437	Bara Pokharia	0	0	0	0	0	0	0	No	No	Yes	No	No	No	Yes	No
438	Andharia	0	0	0	0	0	0	0	No	No	Yes	No	No	No	Yes	No
439	Puar	0	0	0	0	0	0	0	No	No	Yes	No	No	Yes	Yes	No
440	Pirdauli	0	0	0	0	0	0	0	No	No	Yes	No	No	No	Yes	No
441	Mathura	0	0	0	0	0	0	0	No	No	No	Yes	No	No	No	No
442	Dhakania	0	0	0	0	0	0	0	No	No	Yes	No	No	No	No	No
443	Gochhra	0	0	0	0	0	0	0	No	No	Yes	No	No	No	Yes	No
444	Majra	0	0	0	0	0	0	0	No	No	Yes	No	No	No	Yes	No
445	Kumra	0	0	0	0	0	0	0	No	No	Yes	No	No	No	Yes	No
446	Haripur	0	0	0	0	0	0	0	No	No	No	Yes	No	No	No	No
447	Pipla	0	0	0	0	0	0	0	No	No	Yes	No	No	No	Yes	No
448	Chitaura	0	0	0	0	0	0	0	No	No	No	Yes	No	No	No	No
449	Aulai	0	0	0	0	0	0	0	No	No	Yes	No	No	No	Yes	No
450	Jamira	0	0	0	0	0	0	0	No	No	Yes	No	No	No	Yes	No
451	Jhangartoli	0	0	0	0	0	0	0	No	No	Yes	No	No	No	Yes	No
452	Sukhar	0	0	0	0	0	0	0	No	No	Yes	No	No	No	Yes	No
453	Galia	0	0	0	0	0	0	0	No	No	Yes	No	No	No	Yes	No

Availability of toilet & others Yes / No				Communication and transport facilities (If amenities available code -Yes is given except for Village Pin Code .If not available within the village , the distance range code viz; a for < 5 Kms, b for 5-10 Kms and c for 10+ kms of nearest place where facility is available is given).								
Community toilet including bath.	Community toilet excluding bath.	Rural sanitary mart or sanitary hardware outlet available near the village.	Community bio- gas or recycle of waste for productive use.	Post office(PO)	Sub post office (SPO)	Post & Telegraph office (P&TO)	Village Pin Code	Telephones (Land lines)	Public call office (PCO)	Mobile phone coverage	Name of Village	Serial Number
47	48	49	50	51	52	53	54	55	56	57	2	1
No	No	No	No	Yes	Yes	c	733209	Yes	Yes	Yes	Matiari	412
No	No	No	No	a	a	c	733209	Yes	a	Yes	Nayanagar	413
No	No	Yes	No	a	b	c	733209	Yes	Yes	Yes	Simulia	414
No	No	Yes	No	a	c	c	733209	Yes	Yes	Yes	Basatput	415
No	No	Yes	No	a	a	c	733209	Yes	Yes	Yes	Chaugharia	416
No	No	No	No	a	c	Yes	733209	a	Yes	a	Hathipaon	417
No	No	No	No	a	a	c	733209	a	a	Yes	Deogaon	418
No	No	No	No	a	b	c	733209	a	a	b	Sahaspur	419
No	No	No	No	b	Yes	c	733209	Yes	b	Yes	Majlispur	420
No	No	Yes	No	a	a	c	733209	a	a	Yes	Khoksa	421
No	No	Yes	No	a	b	c	733209	b	b	Yes	Amra	422
No	No	No	No	b	a	c	733209	a	b	Yes	Bhagalpur	423
No	No	No	No	b	a	c	733209	a	b	Yes	Purlia	424
No	No	No	No	b	Yes	c	733209	Yes	b	Yes	Peazgaon	425
No	No	No	No	Yes	b	c	733209	a	a	Yes	Bagdob	426
No	No	No	No	a	b	c	733209	b	b	Yes	Sehar	427
No	No	No	No	b	a	c	733209	b	b	Yes	Chathol	428
No	No	No	No	b	a	b	733209	b	b	Yes	Baragaon	429
No	No	No	No	b	a	b	733209	b	b	Yes	Bangoan	430
No	No	No	No	b	a	b	733209	b	b	Yes	Mirjadpur	431
No	No	No	No	b	b	c	733209	b	b	Yes	Chathol Islamorar	432
No	No	No	No	b	a	c	733209	b	b	Yes	Sagarpur	433
No	No	No	No	b	a	c	733209	b	b	Yes	Sathiaara	434
No	No	Yes	No	a		c	733211	a	a	Yes	Birran	435
No	No	Yes	No	b	a	b	733208	b	b	Yes	Pataura	436
No	No	No	No	a	b	c	733208	Yes	b	Yes	Bara Pokharia	437
No	No	No	No	Yes	b	c	733208	Yes	b	Yes	Andharia	438
No	No	No	No	b	b	c	733208	b	b	Yes	Puar	439
No	No	No	No	a	b	c	733208	b	b	Yes	Pirdauli	440
No	No	Yes	No	c	a	c	733210	a	a	Yes	Mathura	441
No	No	No	No	a	a	c	733211	Yes	b	Yes	Dhakania	442
No	No	No	No	a		c	733211	Yes	b	Yes	Gochhra	443
No	No	No	No	a	Yes	c	733208	Yes	a	Yes	Majra	444
No	No	No	No	a	a	c	733208	a	a	Yes	Kumra	445
No	No	Yes	No	c	a	c	733208	Yes	a	Yes	Haripur	446
No	No	No	No	a	b	c	733208	Yes	b	Yes	Pipla	447
No	No	Yes	No	c	b	c	733208	Yes	a	Yes	Chitaura	448
No	No	No	No	c	a	c	733209	c	c	Yes	Aulai	449
No	No	No	No	c	c	c	733209	a	a	a	Jamira	450
No	No	No	No	c	c	c	733209	a	a	a	Jhangartoli	451
No	No	No	No	c	a	c	733209	c	c	Yes	Sukhar	452
No	No	No	No	c	Yes	c	733209	b	b	Yes	Galia	453

Communication and transport facilities (If amenities available code -Yes is given except for Village Pin Code ,If not available within the village , the distance range code													Village connected to highway (If amenities available code village , the distance range code and c for 10+ kms of nearest			
Serial Number	Name of Village	Internet cafes/ Common service centre (CSC)	Private courier facility	Bus service (Public & Private)	Railway stations	Auto/Modified Autos	Taxis and Vans	Tractors	Cycle-pulled rickshaws(Manual & Machine driven)	Carts driven by animals	Sea /River ferry service	Connected to national highway(NH)	Connected to state highway(SH)	Connected to major district road (MDR)	Connected to others district road	Pucca roads
1	2	58	59	60	61	62	63	64	65	66	67	68	69	70	71	72
412	Matiari	a	c	Yes	a	c	c	c	Yes	Yes	c	c			Yes	Yes
413	Nayanagar	a	c	a	a	c	c	c	Yes	Yes	c	c			a	a
414	Simulia	Yes	c	a	Yes	Yes	Yes	Yes	Yes	Yes	c	a	c	b	Yes	Yes
415	Basatput	a	c	a	Yes	a	a	c	Yes	Yes	c	a	c	a	b	a
416	Chaughar	a	c	a	a	a	a	Yes	Yes	Yes	c	a	c	b	a	a
417	Hathipaon	a	a	a	a	a	a	Yes	Yes	a	c	a		c	a	Yes
418	Deogaon	a	c	a	a	a	a	Yes	a	a	c	Yes		c	a	Yes
419	Sahaspur	a	c	a	a	a	a	Yes	a	a	c	Yes		c	a	Yes
420	Majlispur	a	c	b	b	b	b	Yes	Yes	a	c	a		c	b	Yes
421	Khoksa	a	a	a	a	a	a	Yes	Yes	Yes	c	a	a		Yes	Yes
422	Amra	a	b	a	a	a	a	Yes	Yes	Yes	c	a	a		Yes	Yes
423	Bhagalpur	a	c	b	b	c	a	Yes	Yes	Yes	c	b	c	c	b	Yes
424	Purlia	a	c	b	b	b	b	Yes	Yes	Yes	c	b		c	b	Yes
425	Peazgaon	a	c	b	b	b	b	c	Yes	a	c	a		c	b	Yes
426	Bagdob	a	b	b	b	b	Yes	Yes	b	Yes	c	b	a	a	a	Yes
427	Sehar	a	c	b	b	Yes	Yes	Yes	b	b	c	b	a	a	a	a
428	Chathol	a	b	b	b	b	Yes	b	b	b	c	b	b	b	b	b
429	Baragaon	a	b	b	b	Yes	b	b	b	Yes	c	b	b	b	b	Yes
430	Bangoan	a	b	b	b	b	b	b	b	b	c	b	b	a	a	a
431	Mirjadpur	a	b	b	b	b	b	c	a	c	a	b	b	b	b	a
432	Chathol Islamorar	a	b	b	b	b	a	b	a	b	c	b	b	b	b	b
433	Sagarpur	a	c	b	b	b	b	b	Yes	Yes	c	b	b	b	b	b
434	Sathiar	a	c	b	b	b	b	b	Yes	Yes	c	b	b	b	b	b
435	Birran	a	a	a	c	c	Yes	Yes	Yes	Yes	c	c	c	c	a	a
436	Pataura	a	b	b	c	b	a	a	Yes	Yes	c	c	c	c	b	b
437	Bara Pokharia	a	c	b	c	c	a	b	b	Yes	c	c	b	b	b	b
438	Andharia	a	c	b	c	c	a	Yes	b	Yes	c	c	b	a	a	a
439	Puar	a	c	b	c	c	c	c	c	Yes	c	c	c	b	b	b
440	Pirdauli	a	c	a	c	b	b	Yes	Yes	Yes	c	c	a	a	a	a
441	Mathura	a	c	b	c	c	a	a	a	Yes	c	c	c	a	Yes	b
442	Dhakan	a	c	b	c	Yes	Yes	Yes	Yes	Yes	c	c	c	c	a	a
443	Gochhra	a	c	Yes	c	Yes	Yes	Yes	Yes	Yes	c	c	c	c	Yes	Yes
444	Majra	a	c	Yes	c	Yes	Yes	Yes	Yes	Yes	c	c	c	c	Yes	Yes
445	Kumra	a	c	b	c	c	Yes	c	Yes	Yes	c	c	c		Yes	a
446	Haripur	a	c	b	c	c	a	a	a	Yes	c	c	c	a	Yes	a
447	Pipla	a	c	b	c	b	b	Yes	Yes	Yes	c	c	b	b	b	a
448	Chitaura	a	c	b	c	c	b	Yes	b	Yes	c	c	c	b	Yes	a
449	Aulai	a	c	c	c	c	Yes	Yes	Yes	Yes	c	c	b	b	a	a
450	Jamira	a	c	b	c	a	a	Yes	Yes	Yes	c	b	c	b	Yes	Yes
451	Jhangartoli	a	c	b	c	a	Yes	Yes	Yes	Yes	c	b	c		Yes	a
452	Sukhar	a	c	c	c	c	Yes	Yes	Yes	Yes	c	c	b	b	Yes	Yes
453	Galia	a	c	c	c	c	Yes	Yes	Yes	Yes	c	c	b	b	a	a

ys,village roads, banks & credit societies :-Yes is given, If not available within the code viz; a for <5 Kms, b for 5-10 Kms place where facility is available is given).													Availability of miscellaneous facilities (If amenities available code -Yes is given, If not available within the village , the distance range code viz; a for < 5 Kms, b for 5-10 Kms and c for 10+ kms of nearest place where facility is available is given).			
73	74	75	76	77	78	79	80	81	82	83	84	85	86	87	Name of Village	Serial Number
Yes	Yes	c	a	Yes	a	Yes	Yes	a	c	a	a	c	Yes	Yes	Matiari	412
Yes	a	c	Yes	Yes	Yes	Yes	Yes	Yes	c	a	a	c	Yes	Yes	Nayanagar	413
Yes	Yes	c	Yes	Yes	a	c	Yes	Yes	c	Yes	Yes	b	Yes	Yes	Simulia	414
Yes			Yes	a	a	b	Yes	a	c	Yes	Yes	Yes	Yes	Yes	Basatput	415
Yes	Yes	c	Yes	a	a	c	Yes	a	c	a	a	b	Yes	Yes	Chaugharia	416
Yes			Yes	a	a	c	Yes	a	c	a	a	c	Yes	Yes	Hathipaon	417
Yes			Yes	a	a	c	Yes	a	c	a	a	c	Yes	Yes	Deogaon	418
Yes			Yes	a	a	c	Yes	b	c	a	a	c	Yes	Yes	Sahaspur	419
Yes			Yes	b	b	c	Yes	a	c	b	b	c	Yes	Yes	Majlispur	420
Yes			Yes	a	a	c	Yes	a	c	a	a	c	Yes	Yes	Khoksa	421
Yes		b	Yes	b	b	c	Yes	a	c	a	b	c	Yes	b	Amra	422
Yes			Yes	b	b	c	Yes	a	c	a	b	c	Yes	Yes	Bhagalpur	423
Yes			Yes	b	b	c	Yes	a	c	a	b	c	Yes	Yes	Purlia	424
Yes	Yes		Yes	b	b	c	Yes	a	c	b	b	c	Yes	Yes	Peazgaon	425
Yes	c	c	Yes	b	b	c	Yes	Yes	c	Yes	b	c	Yes	Yes	Bagdob	426
Yes	c	c	Yes	b	b	c	Yes	Yes	c	Yes	b	c	Yes	Yes	Sehar	427
Yes	c	c	Yes	b	b	c	Yes	a	c	a	b	c	Yes	Yes	Chathol	428
Yes	c	c	Yes	b	b	c	Yes	a	c	Yes	b	c	Yes	Yes	Baragaon	429
Yes	c	c	Yes	b	b	c	Yes	a	c	a	b	c	Yes	Yes	Bangoan	430
Yes	c	c	Yes	b	b	c	Yes	a	c	b	b	c	Yes	Yes	Mirjadpur	431
Yes	c	c	Yes	b	b	c	Yes	a	c	b	b	c	Yes	Yes	Chathol Islamorar	432
a	a	c	Yes	b	b	c	Yes	a	c	a	b	b	Yes	Yes	Sagarpur	433
a	a	c	Yes	b	b	c	Yes	Yes	c	a	b	c	Yes	Yes	Sathiar	434
a	a		Yes	a		c	Yes	a	c	a	Yes	a	Yes	Yes	Birran	435
a	b		Yes	b		c	a	a	c	b	Yes	b	Yes	Yes	Pataura	436
Yes	Yes	c	Yes	b	c	c	Yes	Yes	b	a	b	b	Yes	Yes	Bara Pokharia	437
Yes	Yes	c	Yes	b	c	c	Yes	a	b	a	b	b	Yes	Yes	Andharia	438
Yes	c	c	Yes	b	c	b	Yes	b	c	b	c	b	Yes	Yes	Puar	439
Yes	Yes	c	Yes	b	c	c	Yes	a	c	b	b	a	a	Yes	Pirdauli	440
a		c	Yes	a	c	c	Yes	a	c	a	c	b	Yes	Yes	Mathura	441
Yes			Yes			c	Yes	a	c	a	Yes	Yes	a	Yes	Dhakan	442
Yes			Yes			c	Yes	a	c	a	Yes	Yes	a	Yes	Gochhra	443
Yes	Yes		Yes			c	Yes	a	c	a	Yes	Yes	Yes	Yes	Majra	444
Yes			Yes	a	c	c	Yes	a	c	Yes	c	b	Yes	Yes	Kumra	445
a	c		Yes	a	c	c	Yes	a	c	a	c	a	Yes	Yes	Haripur	446
Yes	Yes	c	Yes	b	c	c	Yes	a	b	a	b	a	Yes	Yes	Pipla	447
Yes	c	c	Yes	a	c	c	Yes	Yes	c	b	c	b	Yes	Yes	Chitaura	448
Yes	a	c	Yes	c	c	c	a	a	c	a	c	c	Yes	Yes	Aulai	449
Yes			Yes	c	c	c	Yes	Yes	c	b	Yes	c	Yes	Yes	Jamira	450
Yes			Yes	c	c	c	Yes	a	c	b	c	c	Yes	Yes	Jhangartoli	451
Yes	a	c	Yes	c	c	c	Yes	a	c	a	c	c	Yes	Yes	Sukhar	452
Yes	a	c	Yes	c	c	c	Yes	Yes	Yes	Yes	c	c	Yes	Yes	Galia	453

Availability of miscellaneous facilities (If amenities available code -Yes is given, If not available within the village , the distance range code viz; a for < 5 Kms, b for 5-10												Availability of electricity (Yes/No)			
Serial Number	Name of Village	ASHA (Accredited Social Health Activist)	Community centre with/without TV	Sports Field,	Sports Club / Recreation Centre	Cinema / Video Hall	Public Library	Public Reading Room	Newspaper Supply	Assembly Polling station	Birth & Death Registration Office	Power Supply for Domestic Use (ED)	Power Supply for Agricultural Use (EAG)	Power Supply for Commercial Use (EC)	Power Supply for All Uses (EA)
1	2	88	89	90	91	92	93	94	95	96	97	98	99	100	101
412	Matiari	Yes	Yes	a	c	Yes	a	Yes	Yes	Yes	Yes	Yes	Yes	Yes	Yes
413	Nayanagar	Yes	Yes	Yes	Yes	Yes	Yes	Yes	a	a	a	Yes	Yes	Yes	Yes
414	Simulia	Yes	Yes	Yes	Yes	a	a	a	Yes	Yes	a	Yes	Yes	Yes	Yes
415	Basatput	Yes	a	a	a	a	Yes	Yes	Yes	Yes	a	Yes	Yes	No	No
416	Chaugaria	Yes	a	a	Yes	a	a	a	a	a	a	Yes	Yes	Yes	Yes
417	Hathipaon	Yes	c	a	c	c	b	c	a	Yes	a	Yes	Yes	No	No
418	Deogaon	Yes	Yes	Yes	c	a	b	c	a	Yes	a	Yes	Yes	Yes	Yes
419	Sahaspur	Yes	Yes	a	c	a	b	c	a	Yes	a	Yes	Yes	Yes	Yes
420	Majlispur	Yes	c	Yes	c	c	b	c	b	Yes	b	Yes	Yes	No	No
421	Khoksa	Yes	a	a	a	a	a	Yes	Yes	Yes	b	Yes	No	Yes	No
422	Amra	Yes	b	b	b	b	b	b	Yes	a	b	Yes	No	No	No
423	Bhagalpur	a	Yes	a	c	b	c	c	b	a	a	Yes	No	No	No
424	Purlia	Yes	Yes	c	c	b	c	c	b	Yes	a	Yes	No	No	No
425	Peazgaon	Yes	c	Yes	c	c	b	c	b	Yes	b	Yes	Yes	No	No
426	Bagdob	Yes	b	a	a	b	b	c	Yes	Yes	b	Yes	No	Yes	No
427	Sehar	Yes	b	a	a	b	b	c	Yes	a	b	Yes	Yes	No	No
428	Chathol	a	b	Yes	c	b	c	c	b	Yes	b	Yes	No	No	No
429	Baragaon	a	b	b	b	b	b	c	Yes	Yes	b	Yes	No	No	No
430	Bangoan	Yes	b	a	a	a	c	c	b	a	b	Yes	No	No	No
431	Mirjadpur	Yes	b	a	c	b	c	c	b	Yes	b	Yes	No	No	No
432	Chathol Islamorar	b	b	Yes	c	b	c	c	b	a	b	Yes	No	No	No
433	Sagarpur	Yes	b	a	a	b	c	c	b	Yes	a	Yes	No	No	No
434	Sathiarra	Yes	b	a	b	b	c	c	b	b	a	Yes	No	No	No
435	Birran	Yes	Yes	Yes	Yes	Yes	Yes	Yes	Yes	Yes	b	Yes	No	No	No
436	Pataura	a	Yes	b	b	b	a	Yes	b	a	b	Yes	No	No	No
437	Bara Pokharia	Yes	b	b	b	b	a	a	a	a	b	Yes	No	No	No
438	Andharia	Yes	Yes	c	b	b	a	a	a	a	b	Yes	No	No	No
439	Puar	Yes	c	Yes	c	c	b	b	c	Yes	b	Yes	No	No	No
440	Pirdauli	Yes	b	b	b	b	a	a	Yes	a	b	Yes	No	No	No
441	Mathura	Yes	a	a	a	a	a	a	a	a	a	Yes	No	No	No
442	Dhakania	Yes	Yes	a	Yes	a	Yes	Yes	Yes	a	a	Yes	No	No	No
443	Gochhra	Yes	Yes	a	Yes	a	Yes	Yes	Yes	a	Yes	Yes	No	No	No
444	Majra	Yes	Yes	a	Yes	a	Yes	Yes	Yes	Yes	a	Yes	Yes	Yes	Yes
445	Kumra	Yes	Yes	Yes	Yes	Yes	Yes	Yes	Yes	Yes	Yes	Yes	No	No	No
446	Haripur	Yes	a	a	a	b	a	a	a	Yes	a	Yes	No	No	No
447	Pipla	Yes	b	b	b	b	Yes	Yes	Yes	Yes	b	Yes	No	No	No
448	Chitaura	Yes	Yes	a	Yes	b	Yes	Yes	b	Yes	a	Yes	Yes	No	No
449	Aulai	Yes	c	Yes	c	c	c	c	c	a	a	No	No	No	No
450	Jamira	a	Yes	a	Yes	c	a	a	c	a	a	Yes	No	No	No
451	Jhangartoli	Yes	c	a	c	c	b	b	b	a	a	Yes	No	No	No
452	Sukhar	Yes	c	Yes	c	c	c	c	c	Yes	a	Yes	No	No	No
453	Galia	Yes	c	a	c	c	c	c	c	Yes	a	Yes	No	No	No



Nearest Town		Land Use							
		Area under different types of land use (in hectares rounded up to one decimal place)							
Name	Distance range code i.e. a for < 5 Kms, b for 5-10 Kms and c for 10+ kms .	Forests	Area under Non-agricultural Uses	Barren and Un-cultivable land	Permanent Pastures and Other Grazing Lands	Land Under Miscellaneous Tree Crops etc.	Culturable Waste Land	Name of Village	Serial Number
102	103	104	105	106	107	108	109	2	1
KISHANGANJ	c	0	16.7	0	0	0	0.4	Matiari	412
KISHANGANJ	c	0	31.9	0	0	0	0	Nayanagar	413
KISHANGANJ	c	0	34.3	0	0	0	0.8	Simulia	414
KISHANGANJ	c	0	46.9	0	0	0	2	Basatput	415
KISHANGANJ	c	0	17.8	0	0	0	1.6	Chaugharia	416
KISHANGANJ	c	0	20.6	0	0	0	0.8	Hathipaon	417
KISHANGANJ	c	0	39.7	0	0	0	2	Deogaon	418
KISHANGANJ	c	0	17	0	0	0	1.2	Sahaspur	419
KISHANGANJ	c	0	40.8	0	0	0	6.1	Majlispur	420
KANKI	b	0	12.2	0	0	0	0	Khoksa	421
KANKI	b	0	8.1	0	0	0	0	Amra	422
KANKI	b	0	11.7	0	0	0	0	Bhagalpur	423
KANKI	b	0	12.5	0	0	0	0	Purlia	424
KISHANGANJ	c	0	8.5	0	0	0	4	Peazgaon	425
KISHANGANJ	c	0	68.6	0	0	0	0	Bagdob	426
ISLAMPUR	c	0	14.2	0	0	0	0	Sehar	427
ISLAMPUR	c	0	6.1	0	0	0	0	Chathol	428
KISHANGANJ	c	0	22.7	0	0	0	1.2	Baragaon	429
KISHANGANJ	c	0	18.6	0	0	0	0.8	Bangoan	430
ISLAMPUR	c	0	11.7	0	0	0	0	Mirjadpur	431
KISHANGANJ	c	0	13.8	0	0	0	0.8	Chathol Islamorar	432
ISLAMPUR	c	0	21.4	0	0	0	0.4	Sagarpur	433
KISANGANJ	c	0	2.4	0	0	0	0	Sathicara	434
KISHANGANJ	c	0	17.8	0	0	0	0	Birran	435
KISHANGANJ	c	0	28.3	0	0	0	0	Pataura	436
KISHANGANJ	c	0	22.3	0	0	0	0	Bara Pokharia	437
KISHANGANJ	c	0	20.2	0	0	0	0	Andharia	438
KISHANGANJ	c	0	35.4	0	0	0	0	Puar	439
KISHANGANJ	c	0	10.1	0	0	0	0	Pirdauli	440
KISHANGANJ	c	0	6.9	0	0	0	0	Mathura	441
KISHANGANJ	c	0	6.5	0	0	0	0	Dhakanania	442
KISHANGANJ	c	0	24.3	0	0	0	0	Gochhra	443
KISHANGANJ	c	0	30.4	0	0	0	0	Majra	444
KISHANGANJ	c	0	6	0	0	0	0	Kumra	445
KISHANGANJ	c	0	13	0	0	0	0	Haripur	446
KISHANGANJ	c	0	11.7	0	0	0	0	Pipla	447
KISHANGANJ	c	0	16.5	0	0	0	40.5	Chitaura	448
		0	8.9	0	0	0	1.2	Aulai	449
KANKI	c	0	18.2	0	0	0	1.2	Jamira	450
KANKI	b	0	10.5	0	0	0	0.8	Jhangartoli	451
KANKI	b	0	30.8	0	0	0	0.8	Sukhar	452
KANKI	b	0	16.2	0	0	0	0	Galia	453

Land Use												
Area under different types of land use (in hectares rounded up to one decimal place)							Area irrigated by source (in hectare).					
Serial Number	Name of Village	Fallow lands other than current fallows	Current Fallows	Net Area Sown	Total Irrigated Land Area	Total Un-irrigated Land Area	Canals ( C )	Wells/Tube-wells(W/TW)	Tanks/Lakes(T/L)	Water Falls(WF)	Others(O)	
1	2	110	111	112	113	114	115	116	117	118	119	
412	Matiari	0	0	76.4	1	75.4	0	1	0	0	0	
413	Nayanagar	0	0	78.9	61.1	17.8	0	61.1	0	0	0	
414	Simulia	0	0	92.3	64.9	27.5	0	64.9	0	0	0	
415	Basatput	0	0	76.9	51.6	25.3	0	51.6	0	0	0	
416	Chaugharia	0	0	166.3	119.7	46.6	0	119.7	0	0	0	
417	Hathipaon	0	0	88.2	50	38.2	0	50	0	0	0	
418	Deogaon	0	0	261	183.6	77.4	0	163.4	0	0	20.2	
419	Sahaspur	0	0	87.8	50.1	37.8	0	50.1	0	0	0	
420	Majlispur	0	0	79.4	70	9.4	0	70	0	0	0	
421	Khoksa	0	0	97.1	12.1	84.9	0	12.1	0	0	0	
422	Amra	0	0	45.3	12	33.3	0	12	0	0	0	
423	Bhagalpur	0	0	55	32.5	22.5	0	32.5	0	0	0	
424	Purlia	0	0	91.5	25.1	66.4	0	25.1	0	0	0	
425	Peazgaon	0	0	40.5	32	8.5	0	32	0	0	0	
426	Bagdob	0	0	170.6	62.4	108.2	0	62.4	0	0	0	
427	Sehar	0	0	102.4	56.3	46.1	0	56.3	0	0	0	
428	Chathol	0	0	64.8	31.7	33	0	31.7	0	0	0	
429	Baragaon	0	0	144.1	71.1	73	0	71.1	0	0	0	
430	Bangoan	0	0	103.9	12.6	91.3	0	10.6	2	0	0	
431	Mirjadpur	0	0	214.5	92.4	122.1	0	89.3	3.1	0	0	
432	Chathol Islamorar	0	0	64.8	11	53.8	0	11	0	0	0	
433	Sagarpur	0	0	228.2	0	228.2	0	0	0	0	0	
434	Sathiarra	0	0	86.7	0	86.7	0	0	0	0	0	
435	Birran	0	0	163.5	105	58.5	0	100	0	5	0	
436	Pataura	0	0	81.8	48	33.8	8	40	0	0	0	
437	Bara Pokharia	0	0	150.1	110.2	39.9	0	82.8	0	0	27.4	
438	Andharia	0	0	119.3	60.3	59	0	60.3	0	0	0	
439	Puar	0	0	148.3	85.6	62.7	85.6	0	0	0	0	
440	Pirdauli	0	0	75.3	60.1	15.2	0	60.1	0	0	0	
441	Mathura	0	0	72.4	55.2	17.2	0	55.2	0	0	0	
442	Dhakania	0	0	61.1	40	21.1	31	9	0	0	0	
443	Gochhra	0	0	172.4	160	12.4	135	25	0	0	0	
444	Majra	0	0	244.8	230	14.8	186	40	4	0	0	
445	Kumra	0	0	254.2	180.1	74.1	180.1	0	0	0	0	
446	Haripur	0	0	138	75.4	62.6	0	75.4	0	0	0	
447	Pipla	0	0	73.2	51.1	22.1	0	51.1	0	0	0	
448	Chitaura	0	0	321.8	293.7	28	0	293.7	0	0	0	
449	Aulai	0	0	197.9	79.9	118	47.9	0	0	0	32	
450	Jamira	0	0	285.7	8.7	277	0	0	0	0	8.7	
451	Jhangartoli	0	0	152.6	6.1	146.5	0	0	0	0	6.1	
452	Sukhar	0	0	159.8	19.8	140	0	0	0	0	19.8	
453	Galia	0	0	95.5	8.5	87	0	0	0	0	8.5	

Name of three most important commodities manufactured			Name of Village	Serial Number
First	Second	Third		
120	121	122	2	1
Rice	Flour	Mustard Oil	Matiari	412
Rice	Flour	Mustard Oil	Nayanagar	413
Rice	Bread & Cake	Mustard Oil	Simulia	414
			Basatput	415
			Chaugharia	416
			Hathipaon	417
Rice	Flour	Mustard Oil	Deogaon	418
Rice	Flour	Mustard Oil	Sahaspur	419
			Majlispur	420
Rice	Flour	Mustard Oil	Khoksa	421
Rice	Flour	Mustard Oil	Amra	422
			Bhagalpur	423
			Purlia	424
			Peazgaon	425
			Bagdob	426
			Sehar	427
			Chathol	428
			Baragaon	429
			Bangoan	430
			Mirjadpur	431
			Chathol Islamorar	432
			Sagarpur	433
			Sathiaara	434
			Birran	435
			Pataura	436
			Bara Pokharia	437
			Andharia	438
			Puar	439
			Pirdauli	440
			Mathura	441
			Dhakania	442
			Gochhra	443
			Majra	444
			Kumra	445
			Haripur	446
			Pipla	447
			Chitaura	448
			Aulai	449
			Jamira	450
			Jhangartoli	451
			Sukhar	452
			Galia	453

Census of India 2011  
Amenities and Land use

Serial Number	Name of Village	Location code no.	Total area of the village ( in hectares rounded up to one decimal place)	Total population ( 2011 census )	Number of households (2011 census)	Number of educational amenities available in village , the distance range code viz; a for 0-5 kms, b for 5-10 kms, c for 10+ kms of nearest place where facility is available							
						Pre-Primary school (PP)	Primary school (P)	Middle school (M)	Secondary School (S)	Senior Secondary school (SS)	Degree college of arts - science & commerce (ASC)	Engineering college(EC)	Medical college (MC)
1	2	3	4	5	6	7	8	9	10	11	12	13	14
454	Choukai	309285	199.9	2953	519	1	1	b	b	c	c	c	c
455	Dalania	309286	46.9	458	86	a	a	a	a	c	c	c	c
456	Jalsua	309287	107.2	1615	265	2	2	a	a	a	c	c	c
457	Uttar Sibrampur	309288	80.1	1473	283	1	1	1	b	b	c	c	c
458	Dakshin Shibrampur	309289	110.9	478	88	1	1	a	b	b	c	c	c
459	Sasarkol	309290	149.3	1470	284	1	1	a	b	b	c	c	c
460	Padmadara	309291	143.7	1391	259	1	1	a	a	a	c	c	c
461	Titaha	309292	103.6	780	158	a	a	a	a	a	c	c	c
462	Shekhpura	309293	55	504	93			a	a	a	c	c	c
463	Saidpur Babhantoli	309294	75.3	748	149	a	a		1	1	1	c	c
464	Uttar Neamatpur	309295	63.3	972	214	2	1	a	a	a	c	c	c
465	Bhagtiar	309296	102	790	149	1	1		a	a	c	c	c
466	Madhu Sikar	309297	121.8	1194	237	1	1		a	a	c	c	c
467	Sikar	309298	75.7	1074	229	1	1	a	a	c	c	c	c
468	Asuragar	309299	84.2	1155	243	1	1	a	a	b	b	c	c
469	Saidpur	309300	81.4	1647	289	1	1	a	a	a	c	c	c
470	Dakshin Dumaria	309301	133.5	1011	199	1	1	a	a	a	c	c	c
471	Jibanpur	309302	82.6	1109	212	1	1	a	a	a	c	c	c
472	Maharan	309303	67.2	479	92	a	a	a	a	a	c	c	c
473	Fashia Diation	309304	575.9	7946	1449	2	2	a	a	a	b	c	c
474	Kamalpur	309305	73.2	1753	339	1	1		a	a	b	c	c
475	Sarjapur	309306	320.1	4911	1008	3	2	1	1	1	b	c	c
476	Konal	309307	208	3686	758	2	2	1	1	1	c	c	c
477	Dehuti	309308	263	2496	557	10	10		1	a	a	b	c
478	Manuskol	309309	135.6	807	170	1	1	a	a	a	c	c	c
479	Hasaen	309310	247.7	2213	460	1	1	1	a	c	c	c	c
480	Dakshin Neamatpur	309311	80.5	2509	435	1	1	a	b	b	c	c	c
481	Chauria	309312	238.4	1276	238	1	1	b	b	a	c	c	c
482	Ranipur	309313	77.3	747	153	1	1	1	c	c	c	c	c
483	Amalbari	309314	335.9	4140	715	1	1	a	b	a	b	c	c
484	Laguan	309315	95.1	796	144	a	a	b	b	a	b	c	c
485	Pothiar	309316	57.5	105	19	2	2	a	b	a	c	c	c
486	Dahuabari	309317	104.8	653	125	1	1	a	b	b	c		
487	Kothitola	309318	64.2	1023	201	1	1	a	a	a	c		
488	Lohajang	309319	146.1	798	151	2	2	a	a	a	c		
489	Lohagara	309320	152.2	1533	310	2	1	1	1	1	c		
490	Sahasra	309321	266.7	1731	333	1	1	b	b	a	b	c	c
491	Habipur	309322	47.3	281	58	1	1	b	a	a	b	c	c
492	Baldoria	309323	136.8	344	73	1	1	b	a	a	b	c	c
493	Tarapur	309324	155.4	1835	327	2	1		a	c			
494	Chota Shikarpur	309325	73.2	451	91	1	1	a	a	b	c	c	c
495	Teghara	309326	147.3	961	176	1	1	a	a	b	c	c	c

- Village Directory

(As in 2009)

le. (If not available within the : < 5 Kms, b for 5-10 Kms and c cility is available is given).						Number of Medical Amenities available. (If not available within the village , the distance range code viz; a for < 5 Kms, b for 5-10 Kms and c for 10+ kms of nearest place where facility is available is given).						Name of Village	Serial Number					
15	16	17	18	19	20	21	22	23	24	25	26			27	28	29	30	31
Management institute (MI)	Polytechnic (Pt)	Vocational training school /ITI	Non-formal training centre (NFTC)	Special school for disabled (SSD)	Others (specify)	Community health centre (CHC)	Primary health centre (PHC)	Primary health sub centre (PHS)	Maternity and child welfare centre (MCW)	T.B. clinic (TBC)	Hospital-allopathic (HA)	Hospital-alternative medicine (HO)	Dispensary (D)	Veterinary hospital (VH)	Mobile health clinic (MHC)	Family welfare centre (FWC)		
c	c	c	c	c	3	c	c	b	c	a	c	c	c	b	c	c	Choukai	454
c	c	c	c	c		c	c	1	a	c	c	c	c	b	c	c	Dalania	455
	c	c	c	c			b	b		c	c	b	b	a		c	Jalsua	456
c	c	c	c	c	2	c	c	1	c	c	c	c	c	b		c	Uttar Sibrampur	457
c	c	c	c	c	1	c	c	a	c	c	c	c	c	b	c	c	Dakshin Shibrampur	458
	c	c		c		c	a		c	c	c	b	a		c		Sasarkol	459
c	c	c	c	c	1	c	c	a	c	c	c	c	c	b	c	c	Padmadara	460
c	c	c		c		c	b	a	b	c	c	c	c	c		c	Titaha	461
c	c	c		c		c	b	a		c	c	b	a		c		Shekhpura	462
c	c	c	c	c		c	c	a	c	c	c	c	a	b		c	Saidpur Babhantoli	463
c	c	c		c		c	b	b	b	c	c		2	c			Uttar Neamatpur	464
c	c	c	c	c		c	b	a	a	a	c		a	c		a	Bhagtiar	465
c	c	c	c	c		c	b	a	a	a	c		b	c		a	Madhu Sikar	466
c	c	c	c	c		c	b	a	b	b	c	c	c	a	c	b	Sikar	467
c	c	c	c	c		c	b	a	b	b	c	c	c	1	c	b	Asuragar	468
c	c	b				c	b	a	b	b	c			a		a	Saidpur	469
c	c	b				c	b	a	b	b	c			a		a	Dakshin Dumaria	470
c	c	c	c	c		c	b	a	a	c	c	c	c	b		c	Jibanpur	471
c	c	c	c	c		c	b	a	a	c	c	c	c	b		c	Maharan	472
c	c	c	c	c		c	c		2	c	c	c	b	b	c	c	Fashia Diation	473
	c	c															Kamalpur	474
c	c	c	c	c		c	b	a	a	a	c		8	a		a	Sarjapur	475
c	c	c	c	c	4	c	c	1	c	c	c	c	a	b		c	Konal	476
c	c	c	c	c		c	b	a	a	b	c		a	b		a	Dehuti	477
c	c	c	c			c	b	a	a	b	c		a	b		a	Manuskol	478
c	c	c	c		1	c	c	c	c	c	c	c	c	b	c	c	Hasaen	479
c	c	c	c	c	4	c	c	1	c	c	c	c	b	b		c	Dakshin Neamatpur	480
c	c	c	c	c	2	c	c	a	c	c	c	c	b	b		c	Chauria	481
c	c	c	c		b	c	c	c	c	c	c	c	c	b	c	c	Ranipur	482
c	c	c	c	c	2	c	c	a	c	c	c	c	b	c		c	Amalbari	483
c	c	c	c	c	1	c	c	a	c	c	c	c	b	b		c	Laguan	484
c	c	c	c	c	1	c	c	a	c	c	c	c	b	b		c	Pothiar	485
c	c	c	c	c		c	a	a	c	c	c		c	c		c	Dahuabari	486
c	c	c	c	c		c	a	a	c	c	c		c	c		c	Kothitola	487
c	c	c	c	c		c	a	a	c	c	c		c	c		c	Lohajang	488
c	c	c	c	c		c	a		c	c	c		c	c		c	Lohagara	489
c	c	c	c	c	1	c	c	a	c	c	c	c	b	b		c	Sahasra	490
c	c	c	c	c	c	c	c	a	c	c	c	c	b	b		c	Habipur	491
c	c	c	c	c		c	c	a	c	c	c	c	b	b		c	Baldoria	492
	c	c	c	c		c	b	a	c	c	c	c	a	c	b	c	Tarapur	493
	c	c	c	c		c	b	a	c	c	c	c	a	c	a	b	Chota Shikarpur	494
	c	c	c	c		c	b	a	c	c	c	c	a	c	a	c	Teghara	495

Serial Number	Name of Village	Number of Non-Government Medical Amenities available.							Availability of drinking water - Yes / No							
		Charitable non Govt. hospital/Nursing home.	Medical practitioner with MBBS Degree	Medical practitioner with other degree	Medical practitioner with no degree	Traditional practitioner and faith healer .	Medicine Shop	Others	Tap water (Treated/Untreated)	Well water (Covered / Uncovered well)	Hand Pump	Tube wells / Bore well	Spring	River / Canal	Tank / Pond / Lake	Others
1	2	32	33	34	35	36	37	38	39	40	41	42	43	44	45	46
454	Choukai	0	0	0	0	0	0	1	No	No	Yes	No	No	No	No	No
455	Dalania	0	0	0	0	0	0	1	No	No	Yes	No	No	No	No	No
456	Jalsua	0	0	0	1	0	0	0	No	No	Yes	No	No	No	Yes	No
457	Uttar Sibrampur	0	0	0	0	0	0	1	No	No	Yes	No	No	No	No	No
458	Dakshin Shibrampur	0	0	0	0	0	0	0	No	No	Yes	No	No	No	No	Yes
459	Sasarkol	0	0	0	2	0	0	0	No	No	Yes	No	No	No	Yes	No
460	Padmadara	0	0	0	0	0	0	1	No	No	Yes	No	No	No	No	Yes
461	Titiha	0	0	0	0	0	0	0	No	No	Yes	Yes	No	Yes	No	No
462	Shekhpura	0	0	0	0	0	0	0	No	No	Yes	No	No	No	No	No
463	Saidpur Babhantoli	0	0	0	0	0	0	0	No	No	Yes	Yes	No	No	Yes	No
464	Uttar Neamatpur	0	0	0	2	0	0	0	No	No	Yes	Yes	No	No	Yes	No
465	Bhagtiar	0	0	0	1	0	1	0	No	No	Yes	No	No	No	Yes	No
466	Madhu Sikar	0	0	0	1	0	0	0	No	No	Yes	No	No	No	Yes	No
467	Sikar	0	0	0	0	0	0	0	No	No	Yes	Yes	No	No	No	No
468	Asuragar	0	0	0	2	2	1	0	No	No	Yes	Yes	No	No	No	No
469	Saidpur	0	0	0	0	0	0	0	No	No	Yes	Yes	No	No	Yes	No
470	Dakshin Dumaria	0	0	0	0	0	0	0	No	No	Yes	No	No	No	Yes	No
471	Jibanpur	0	0	0	0	0	0	0	No	No	Yes	No	No	No	No	No
472	Maharan	0	0	0	0	0	0	0	No	No	Yes	No	No	No	No	No
473	Fashia Diation	0	0	0	3	0	0	0	No	No	Yes	No	No	No	Yes	No
474	Kamalpur	0	0	0	0	0	0	0	No	No	Yes	Yes	No	No	Yes	No
475	Sarjapur	0	1	3	6	0	11	0	No	No	Yes	Yes	No	No	Yes	No
476	Konal	0	0	0	0	0	0	0	No	No	Yes	Yes	No	No	Yes	No
477	Dehuti	0	0	0	8	0	0	0	No	No	Yes	Yes	No	No	Yes	No
478	Manuskol	0	0	0	2	0	0	0	No	No	Yes	Yes	No	No	Yes	No
479	Hasaen	0	1	2	3	0	2	1	No	No	Yes	No	No	No	No	No
480	Dakshin Neamatpur	0	0	0	3	0	4	0	No	No	Yes	Yes	No	No	Yes	No
481	Chauria	0	0	0	0	0	0	0	No	No	Yes	Yes	No	No	Yes	No
482	Ranipur	0	1	2	3	0	2	2	No	No	Yes	No	No	No	No	No
483	Amalbari	0	0	0	5	0	2	0	No	No	Yes	Yes	No	No	Yes	No
484	Laguan	0	0	0	1	0	1	0	No	No	Yes	Yes	No	No	Yes	No
485	Pothiar	0	0	0	0	0	0	0	No	No	Yes	Yes	No	No	Yes	No
486	Dahuabari	0	0	0	1	1	0	0	No	No	Yes	No	No	No	Yes	No
487	Kothitola	0	0	0	1	1	0	0	No	No	Yes	No	No	No	Yes	No
488	Lohajang	0	0	0	1	1	0	0	No	No	Yes	No	No	No	No	No
489	Lohagara	0	0	0	1	1	0	0	No	Yes	Yes	No	No	Yes	Yes	No
490	Sahasra	0	0	0	0	0	0	0	No	Yes	Yes	Yes	No	Yes	Yes	No
491	Habipur	0	0	0	0	0	0	0	No	No	Yes	Yes	No	Yes	Yes	No
492	Baldoria	0	0	0	0	0	0	0	No	No	Yes	Yes	No	Yes	Yes	No
493	Tarapur	0	0	0	0	0	0	0	No	Yes	Yes	No	No	No	No	No
494	Chota Shikarpur	0	0	0	0	0	0	0	No	No	Yes	No	No	No	No	No
495	Teghara	0	0	0	0	0	0	0	No	No	Yes	Yes	No	No	No	No

Availability of toilet & others Yes / No				Communication and transport facilities (If amenities available code -Yes is given except for Village Pin Code ,If not available within the village , the distance range code viz; a for < 5 Kms, b for 5-10 Kms and c for 10+ kms of nearest place where facility is available is given).									
Community toilet including bath.	Community toilet excluding bath.	Rural sanitary mart or sanitary hardware outlet available near the village.	Community bio- gas or recycle of waste for productive use.	Post office(PO)	Sub post office (SPO)	Post & Telegraph office (P&TO)	Village Pin Code	Telephones (Land lines)	Public call office (PCO)	Mobile phone coverage	Name of Village	Serial Number	
47	48	49	50	51	52	53	54	55	56	57	2	1	
No	No	No	No	c	a	c	733209	a	a	Yes	Choukai	454	
No	No	No	No	c	a	c	733209	a	a	Yes	Dalania	455	
Yes	No	No	No	a	b	c	733209	c	a	Yes	Jalsua	456	
No	No	No	No	c	a	c	733209	a	a	Yes	Uttar Sibrampur	457	
No	No	No	No	c	a	c	733209	a	a	a	Dakshin Shibrampur	458	
No	No	No	No	a	c	c	733209	c	a	Yes	Sasarkol	459	
No	No	No	No	b	a	c	733209	a	a	Yes	Padmadara	460	
No	No	No	No	b	a	c	733209	a	a	Yes	Titiha	461	
No	No	No	No	a	b	b	733209	b	a	Yes	Shekhpura	462	
No	No	No	No	c	Yes	c	733209	Yes	a	Yes	Saidpur Babhantoli	463	
No	No	No	No	b	a	c	733209	a	a	Yes	Uttar Neamatpur	464	
No	No	Yes	No	a	b	b	733210	b	a	Yes	Bhagtiar	465	
No	No	Yes	No	a	b	b	733209	b	b	Yes	Madhu Sikar	466	
No	No	No	No	a	a	c	733209	Yes	Yes	Yes	Sikar	467	
No	No	No	No	Yes	b	b	733209	Yes	Yes	Yes	Asuragar	468	
No	No	No	No	b	a	b	733209	a	a	a	Saidpur	469	
No	No	No	No	b	a	b	733209	a	a	a	Dakshin Dumaria	470	
No	No	No	No	a	b	c	733209	c	a	Yes	Jibanpur	471	
No	No	No	No	a	b	c	733209	c	a	Yes	Maharan	472	
No	No	Yes	No	a	c	b	733209	a	a	Yes	Fashia Diation	473	
No	No	No	No	a	b	c	733209	a	a	Yes	Kamalpur	474	
No	No	Yes	No	Yes	b	b	733209	Yes	Yes	Yes	Sarjapur	475	
No	No	No	No	c	a	c	733209	Yes	a	Yes	Konal	476	
No	No	Yes	No	a	b	b	733209	a	a	Yes	Dehuti	477	
No	No	Yes	No	a	b	b	733209	a	a	Yes	Manuskol	478	
No	No	No	No	a	c	c	733209	b	b	Yes	Hasaen	479	
No	No	No	No	c	a	c	733209	b	b	Yes	Dakshin Neamatpur	480	
No	No	No	No	c	a	c	733209	b	b	Yes	Chauria	481	
No	No	No	No	a	c	c	733209	c	c	Yes	Ranipur	482	
No	No	No	No	b	a	c	733210	b	b	Yes	Amalbari	483	
No	No	No	No	b	a	c	733201	b	b	Yes	Laguan	484	
No	No	No	No	c	a	c	733201	b	b	Yes	Pothiar	485	
No	Yes	No	No	c	a	c	733209	b	b	Yes	Dahuabari	486	
No	No	No	No	c	a	c	733208	b	b	Yes	Kothitola	487	
No	No	No	No	c	a	c	733209	c	c	Yes	Lohajang	488	
No	No	No	No	c	Yes	c	733201	b	b	Yes	Lohagara	489	
No	No	No	No	b	Yes	c	733201	Yes	Yes	Yes	Sahasra	490	
No	No	No	No	b	a	b	733201	a	a	Yes	Habipur	491	
No	No	No	No	b	a	b	733201	a	a	Yes	Baldoria	492	
No	No	No	No	c	a	c	733201	c	c	Yes	Tarapur	493	
No	No	No	No	c	a	c	733211	c	c	Yes	Chota Shikarpur	494	
No	No	No	No	c	a	c	733201	c	c	Yes	Teghara	495	

Communication and transport facilities (If amenities available code -Yes is given except for Village Pin Code ,If not available within the village , the distance range code													Village connected to highway (If amenities available code village , the distance range code and c for 10+ kms of nearest			
Serial Number	Name of Village	Internet cafes/ Common service centre (CSC)	Private courier facility	Bus service (Public & Private)	Railway stations	Auto/Modified Autos	Taxis and Vans	Tractors	Cycle-pulled rickshaws(Manual & Machine driven)	Carts driven by animals	Sea /River ferry service	Connected to national highway(NH)	Connected to state highway(SH)	Connected to major district road (MDR)	Connected to others district road	Pucca roads
1	2	58	59	60	61	62	63	64	65	66	67	68	69	70	71	72
454	Choukai	a	c	b	c	b	a	Yes	Yes	Yes	c	b	b	b	Yes	b
455	Dalania	a	c	b	c	b	a	Yes	Yes	Yes	c	b	b	b	Yes	b
456	Jalsua	a	c	b	c	b	b	Yes	Yes	Yes	c	b	c	c		b
457	Uttar Sibrampur	a	c	b	c	b	b	Yes	Yes	Yes	c	b	b		Yes	b
458	Dakshin Shibrampur	a	c	b	c	c	b	Yes	Yes	Yes	c	b	b	b	Yes	b
459	Sasarkol	a	c	b	c	b	b	Yes	Yes	Yes	c	b	c	c	a	a
460	Padmadara	a	c	b	c	b	b	Yes	Yes	Yes	c	b	b		Yes	b
461	Titiha	a	c	a	c	a	b	a	Yes	a	c	a		c	b	a
462	Shekhpura	a	b	a	c	a	a	Yes	Yes	Yes	c	a	c	c	a	b
463	Saidpur Babhantoli	a	c	a	c	a	Yes	c	Yes	Yes	c	a		c	a	a
464	Uttar Neamatpur	a	c	a	c	a	Yes	Yes	Yes	a	c	a		c	Yes	Yes
465	Bhagtiar	a	b	a	c	a	a	Yes	Yes	Yes	c	a	a		Yes	Yes
466	Madhu Sikar	a	b	a	c	a	a	Yes	Yes	Yes	c	Yes	a		Yes	Yes
467	Sikar	a	c	Yes	c	a	a	a	Yes	Yes	c	Yes	c		Yes	Yes
468	Asuragar	a	b	Yes	c	b	b	b	Yes	Yes	c	Yes	c		Yes	Yes
469	Saidpur	a	b	a	c	a	Yes	Yes	Yes	Yes	c	Yes			Yes	Yes
470	Dakshin Dumaria	a	b	a	c	a	Yes	Yes	Yes	Yes	c	Yes			Yes	Yes
471	Jibanpur	a	c	a	c	a	c	Yes	a	Yes	c	a				a
472	Maharan	a	a	a	c	a	c	Yes	a	Yes	c	Yes				b
473	Fashia Diation	a	b	a	b	a	a	Yes	a	Yes	c	Yes	b	b	Yes	b
474	Kamalpur	a	b	a	a	b	Yes	Yes	a	Yes	c	a	b	a	a	a
475	Sarjapur	Yes	b	Yes	Yes	Yes	Yes	Yes	Yes	Yes	c	Yes		a	Yes	Yes
476	Konal	a	c	a	a	b	Yes	c	Yes	Yes	c	a		c	b	b
477	Dehuti	a	b	a	a	a	Yes	Yes	Yes	Yes	c	a			Yes	Yes
478	Manuskol	a	b	a	a	a	a	Yes	Yes	Yes	c	a			Yes	Yes
479	Hasaen	a	b	b	b	Yes	Yes	b	Yes	a	b	b	b	b	Yes	Yes
480	Dakshin Neamatpur	Yes	c	b	b	b	Yes	c	Yes	Yes	c	b		c	Yes	Yes
481	Chauria	a	c	b	b	b	Yes	c	a	Yes	c	b		c	Yes	a
482	Ranipur	a	b	b	b	Yes	Yes	b	Yes	b	c	b	b	a	b	a
483	Amalbari	a	c	b	b	b	Yes	c	Yes	Yes	c	b		c	Yes	Yes
484	Laguan	a	c	b	b	b	Yes	c	Yes	Yes	c	b		c	Yes	a
485	Pothiar	a	c	b	b	b	a	c	Yes	Yes	c	b		c	a	a
486	Dahuabari	a	c	c	c	c	Yes	Yes	b	Yes	c	b	b	b	Yes	a
487	Kothitola	a	c	c	c	Yes	Yes	Yes	b	Yes	c	b	b		Yes	Yes
488	Lohajang	a	c	c	c	c	Yes	Yes	c	Yes	b	c	c		Yes	Yes
489	Lohagara	a	c	b	c	Yes	Yes	Yes	b	Yes	Yes	b	b	b	Yes	Yes
490	Sahasra	a	b	b	b	b	b	Yes	Yes	Yes	b	b	b	a	Yes	a
491	Habipur	a	b	b	b	b	Yes	b	Yes	Yes	b	b	b	b	a	a
492	Baldoria	a	b	b	b	b	Yes	b	Yes	Yes	b	b	b	b	a	a
493	Tarapur	a	b	c	c	b	Yes	c	Yes	c	c	c	b	b	b	a
494	Chota Shikarpur	a	c	b	c	c	b	c	Yes	c	c	c	c	c	c	b
495	Teghara	a	c	b	c	c	b	c	b	c	c	c	c	c	c	b



ys,village roads, banks & credit societies :-Yes is given, If not available within the code viz; a for <5 Kms, b for 5-10 Kms place where facility is available is given).							Availability of miscellaneous facilities (If amenities available code -Yes is given, If not available within the village , the distance range code viz; a for < 5 Kms, b for 5-10 Kms and c for 10+ kms of nearest place where facility is available is given).											
73	74	75	76	77	78	79	80	81	82	83	84	85	86	87	Name of Village	Serial Number		
Yes	c	c	Yes	c	c	Yes	Yes	c	c	c	c	c	Yes	Yes	Choukai	454		
Yes	c	c	Yes	c	Yes	b	Yes	c	c	c	c	b	b	Yes	Dalania	455		
Yes			Yes	b	b	b	Yes	Yes	c	c	Yes	c	Yes	Yes	Jalsua	456		
Yes	c	c	Yes	c	c	Yes	Yes	a	c	c	c	c	Yes	Yes	Uttar Sibrampur	457		
b	c	c	Yes	b	b	c	Yes	a	c	c	c	c	Yes	Yes	Dakshin Shibrampur	458		
a			Yes	c	c	Yes	Yes	Yes	c	c	Yes	c	Yes	Yes	Sasarkol	459		
b	c		Yes	b	b	b	Yes	Yes	b	c	c	c	Yes	Yes	Padmadara	460		
Yes			Yes	b	b	c	Yes	a	c	c	Yes	c	Yes	Yes	Tituha	461		
a			Yes	b	b	c	Yes	Yes	c	c	Yes	c	Yes	Yes	Shekhpura	462		
Yes		a	c	c	c	Yes	a	c	b	c	Yes	Yes	Yes	Yes	Saidpur Babhantoli	463		
Yes		Yes	b	b	c	Yes	a	c	c	b	c	Yes	Yes	Yes	Uttar Neamatpur	464		
Yes		Yes	b	b	c	Yes	b	c	c	b	c	Yes	b		Bhagtiar	465		
Yes		b	Yes	b	b	c	Yes	Yes	c	c	b	c	Yes	b	Madhu Sikar	466		
Yes	a	a	Yes	a	a	c	Yes	a	c	c	a	c	Yes	Yes	Sikar	467		
Yes	a	a	Yes	b	b	c	Yes	Yes	Yes	c	b	c	Yes	Yes	Asuragar	468		
Yes		a	b	b	b	Yes	a	Yes	c	Yes	Yes	Yes	Yes	Yes	Saidpur	469		
Yes		a	b	b	b	Yes	a	Yes	c	Yes	Yes	Yes	Yes	Yes	Dakshin Dumaria	470		
a		a	a	c	c	Yes	a	c	c	b	c	Yes	Yes	Yes	Jibanpur	471		
a		a	a	c	b	Yes	a	c	c	b	c	a	Yes	Yes	Maharan	472		
Yes	b	Yes	a	a	b	c	Yes	Yes	c	c	a	Yes	Yes	Yes	Fashia Diation	473		
Yes	a	a	a	b	b	c	Yes	a	c	b	b	c	Yes	Yes	Kamalpur	474		
Yes		a	Yes	Yes	b	Yes	Yes	Yes	Yes	Yes	b	Yes	Yes	Yes	Sarjapur	475		
Yes		a	c	c	c	Yes	b	c	Yes	c	c	Yes	Yes	Yes	Konal	476		
Yes		Yes	a	b	Yes	Yes	Yes	Yes	Yes	Yes	b	Yes	Yes	Yes	Dehuti	477		
Yes		Yes	a	b	c	Yes	Yes	c	a	b	Yes	Yes	Yes	Yes	Manuskol	478		
Yes	b	c	Yes	b	b	b	b	b	Yes	b	c	a	a	b	Hasaen	479		
Yes		a	c	c	c	Yes	a	c	a	c	Yes	Yes	Yes	Yes	Dakshin Neamatpur	480		
Yes		a	c	c	c	Yes	a	c	a	c	a	Yes	Yes	Yes	Chauria	481		
Yes	b	c	Yes	c	b	c	b	b	Yes	b	b	a	a	b	Ranipur	482		
Yes		a	b	b	b	Yes	a	c	Yes	b	c	Yes	Yes	Yes	Amalbari	483		
Yes		a	c	c	c	Yes	a	c	Yes	c	a	Yes	Yes	Yes	Laguan	484		
Yes		a	c	c	c	Yes	a	c	a	c	a	a	Yes	Yes	Pothiar	485		
Yes		c	Yes	c	c	c	Yes	a	c	a	c	c	Yes	Yes	Dahuabari	486		
Yes		c	Yes	c	c	b	Yes	Yes	c	a	c	c	Yes	Yes	Kothitola	487		
Yes		b	Yes	c	c	c	Yes	a	c	a	c	c	Yes	Yes	Lohajang	488		
Yes		Yes	Yes	c	c	c	Yes	Yes	Yes	Yes	b	c	Yes	Yes	Lohagara	489		
Yes	a	Yes	Yes	b	b	c	Yes	a	Yes	Yes	Yes	a	Yes	Yes	Sahasra	490		
Yes	a	Yes	a	b	b	c	Yes	a	c	a	b	Yes	Yes	Yes	Habipur	491		
Yes	a	Yes	a	b	b	c	Yes	a	c	a	b	Yes	Yes	Yes	Baldoria	492		
Yes	b	c	Yes	b	c	c	Yes	a	b	c	c	c	Yes	Yes	Tarapur	493		
a	c	a	a	c	c	c	Yes	a	c	c	c	c	Yes	Yes	Chota Shikarpur	494		
a	c	a	a	c	c	c	Yes	a	c	c	c	c	Yes	a	Teghara	495		

Availability of miscellaneous facilities (If amenities available code -Yes is given, If not available within the village , the distance range code viz; a for < 5 Kms, b for 5-10													Availability of electricity (Yes/No)			
Serial Number	Name of Village	ASHA (Accredited Social Health Activist)	Community centre with/without TV	Sports Field,	Sports Club / Recreation Centre	Cinema / Video Hall	Public Library	Public Reading Room	Newspaper Supply	Assembly Polling station	Birth & Death Registration Office	Power Supply for Domestic Use (ED)	Power Supply for Agricultural Use (EAG)	Power Supply for Commercial Use (EC)	Power Supply for All Uses (EA)	
1	2	88	89	90	91	92	93	94	95	96	97	98	99	100	101	
454	Choukai	Yes	c	c	c	a	c	c	a	a	Yes	Yes	No	No	No	
455	Dalania	a	c	c	a	c	c	b	a	a	Yes	Yes	No	No	No	
456	Jalsua	a	c	c	c	b	c	Yes	a	a	a	Yes	No	No	No	
457	Uttar Sibrampur	Yes	c	c	c	a	c	c	b	a	Yes	Yes	No	No	No	
458	Dakshin Shibrapur	Yes	c	c	c	a	c	c	b	a	a	Yes	No	No	No	
459	Sasarkol	Yes	c	c	c	c	c	Yes	b	Yes	a	Yes	No	No	No	
460	Padmadara	Yes	c	c	c	b	c	c	a	Yes	a	Yes	No	No	No	
461	Tituha	Yes	Yes	a	c	b	c	c	b	a	a	Yes	No	No	No	
462	Shekhpura	Yes	b	c	c	b	c	Yes	a	b	a	Yes	No	No	No	
463	Saidpur Babhantoli	Yes	c	b	b	c	a	a	a	a	Yes	Yes	No	No	No	
464	Uttar Neamatpur	Yes	Yes	Yes	c	b	c	c	b	a	a	Yes	No	Yes	No	
465	Bhagtiar	Yes	b	b	b	b	b	Yes	Yes	b	Yes	Yes	No	Yes	No	
466	Madhu Sikar	Yes	b	b	b	b	b	Yes	a	b	Yes	No	Yes	No		
467	Sikar	Yes	a	a	a	a	a	c	Yes	Yes	a	Yes	Yes	Yes	Yes	
468	Asuragar	Yes	b	a	a	b	b	b	Yes	Yes	a	Yes	Yes	Yes	Yes	
469	Saidpur	Yes	Yes	Yes	Yes	Yes	Yes	Yes	Yes	Yes	a	Yes	Yes	Yes	Yes	
470	Dakshin Dumaria	Yes	Yes	Yes	Yes	Yes	Yes	Yes	Yes	Yes	a	Yes	Yes	Yes	Yes	
471	Jibanpur	Yes	b	a	a	a	a	Yes	a	a	a	Yes	No	No	No	
472	Maharan	Yes	b	a	a	a	a	Yes	a	a	a	Yes	No	No	No	
473	Fashia Diation	Yes	a	Yes	a	a	Yes	Yes	Yes	Yes	Yes	Yes	No	No	No	
474	Kamalpur	Yes	Yes	Yes	Yes	Yes	Yes	Yes	Yes	Yes	Yes	Yes	No	No	No	
475	Sarjapur	Yes	Yes	Yes	Yes	Yes	a	Yes	Yes	Yes	a	Yes	Yes	Yes	Yes	
476	Konal	Yes	c	b	b	c	b	b	a	Yes	Yes	Yes	No	No	No	
477	Dehuti	Yes	b	a	b	a	b	b	Yes	Yes	a	Yes	Yes	Yes	Yes	
478	Manuskol	Yes	b	Yes	Yes	a	b	b	Yes	Yes	a	Yes	Yes	Yes	Yes	
479	Hasaen	b	b	c	c	b	b	b	b	Yes	c	Yes	No	No	No	
480	Dakshin Neamatpur	Yes	c	a	a	a	b	b	b	Yes	Yes	Yes	No	No	No	
481	Chauria	a	c	a	a	b	c	c	b	a	a	Yes	No	No	No	
482	Ranipur	b	b	b	b	b	b	b	b	a	c	Yes	No	No	No	
483	Amalbari	Yes	c	a	a	b	b	b	b	Yes	b	Yes	No	No	No	
484	Laguan	Yes	c	a	a	b	c	c	b	a	a	Yes	No	No	No	
485	Pothiar	a	c	a	a	a	b	b	b	a	a	Yes	No	No	No	
486	Dahuabari	Yes	c	Yes	c	c	c	c	c	Yes	a	No	No	No	No	
487	Kothitola	Yes	c	Yes	c	c	c	c	c	a	a	Yes	No	No	No	
488	Lohajang	Yes	c	a	c	c	c	c	c	Yes	a	No	No	No	No	
489	Lohagara	Yes	c	Yes	c	c	c	c	b	Yes	a	Yes	No	No	No	
490	Sahasra	Yes	b	Yes	a	Yes	a	a	Yes	Yes	a	Yes	No	No	No	
491	Habipur	Yes	b	Yes	b	b	a	a	b	a	b	Yes	No	No	No	
492	Baldoria	Yes	b	Yes	b	b	a	a	b	a	b	Yes	No	No	No	
493	Tarapur	Yes	c	a	c	b	c	Yes	c	a	b	Yes	No	No	No	
494	Chota Shikarpur	Yes	c	c	Yes	c	Yes	c	c	a	b	Yes	No	No	No	
495	Teghara	a	c	a	c	c	c	c	c	a	b	Yes	No	No	No	

Nearest Town		Land Use							
		Area under different types of land use (in hectares rounded up to one decimal place)							
Name	Distance range code i.e. a for < 5 Kms, b for 5-10 Kms and c for 10+ kms .	Forests	Area under Non-agricultural Uses	Barren and Un-cultivable land	Permanent Pastures and Other Grazing Lands	Land Under Miscellaneous Tree Crops etc.	Culturable Waste Land	Name of Village	Serial Number
102	103	104	105	106	107	108	109	2	1
KANKI	b	0	29.9	0	0	0	0.8	Choukai	454
DOLONIA	b	0	1.5	0	0	0	0.9	Dalania	455
KISHANGANJ	c	0	14.2	0	0	0	0	Jalsua	456
KANKI	b	0	6.9	0	0	0	2.4	Uttar Sibrampur	457
KANKI	b	0	7.7	0	0	0	1.2	Dakshin Shibrampur	458
KISHANGANJ	c	0	12.5	0	0	0	0	Sasarkol	459
KISHANGANJ	c	0	23.2	0	0	0	1.6	Padmadara	460
KISHANGANJ	c	0	13.4	0	0	0	1.2	Titiha	461
KISHANGANJ	c	0	4.3	0	0	0	4.6	Shekhpura	462
KISHANGANJ	c	0	12.2	0	0	0	1.2	Saidpur Babhantoli	463
KANKI	b	0	2.2	0	0	0	0	Uttar Neamatpur	464
KANKI	b	0	6.1	0	0	0	0	Bhagtiar	465
KANKI	b	0	14.4	0	0	0	0	Madhu Sikar	466
KISHANGANJ	c	0	16.7	0	0	0	3	Sikar	467
KISHANGANJ	c	0	24.4	0	0	0	1	Asuragar	468
DALKHOLA	b	0	13.4	0	0	0	0	Saidpur	469
KISHANGANJ	c	0	38	0	0	0	1	Dakshin Dumaria	470
DALKHOLA	b	0	16.6	0	0	0	0	Jibanpur	471
DALKHOLA	b	0	12.2	0	0	0	0	Maharan	472
DALKHOLA	b	0	105.9	0	0	0	0	Fashia Diation	473
KISHANGANJ	c	0	21.1	0	0	0	7	Kamalpur	474
KISHANGANJ	c	0	26.1	0	0	0	15	Sarjapur	475
KISHANGANJ	c	0	63.2	0	0	0	0	Konal	476
KISHANGANJ	c	0	77	0	0	0	0	Dehuti	477
KISHANGANJ	c	0	24.2	0	0	0	2	Manuskol	478
KISHANGANJ	c	0	4.6	0	0	0	1	Hasaen	479
KISHANGANJ	c	0	12.2	0	0	0	1.2	Dakshin Neamatpur	480
KISHANGANJ	c	0	21	0	0	0	2	Chauria	481
KISHANGANJ	c	0	13	0	0	0	2	Ranipur	482
KISHANGANJ	c	0	36.4	0	0	0	0	Amalbari	483
KISHANGANJ	c	0	26.3	0	0	0	0	Laguan	484
KISHANGANJ	c	0	4.9	0	0	0	0.8	Pothiar	485
KANKI	c	0	4.8	0	0	0	0	Dahuabari	486
DALKHOLA	c	0	4.3	0	0	0	0.8	Kothitola	487
KANKI	c	0	21.8	0	0	0	0.8	Lohajang	488
KISHANGANJ	c	0	17.8	0	0	0	2.4	Lohagara	489
KISHANGANJ	c	0	22.2	0	0	0	0.8	Sahasra	490
KISHANGANJ	c	0	9.2	0	0	0	0	Habipur	491
KISHANGANJ	c	0	14.2	0	0	0	0	Baldoria	492
DALKHOLA	c	0	8.8	0	0	0	0.2	Tarapur	493
DALKHOLA	c	0	7.9	0	0	0	0	Chota Shikarpur	494
DALKHOLA	c	0	0	0	0	0	0.8	Teghara	495

Land Use												
Area under different types of land use (in hectares rounded up to one decimal place)							Area irrigated by source (in hectare).					
Serial Number	Name of Village	Fallow lands other than current fallows	Current Fallows	Net Area Sown	Total Irrigated Land Area	Total Un-irrigated Land Area	Canals ( C )	Wells/Tube-wells(W/TW)	Tanks/Lakes(T/L)	Water Falls(WF)	Others(O)	
1	2	110	111	112	113	114	115	116	117	118	119	
454	Choukai	0	0	169.2	28.3	140.8	0	0	0	0	28.3	
455	Dalania	0	0	44.5	0	44.5	0	0	0	0	0	
456	Jalsua	0	0	93.1	20	73.1	0	0	0	20	0	
457	Uttar Sibrampur	0	0	70.8	3.8	67	0	0	0	0	3.8	
458	Dakshin Shibrampur	0	0	102	2	100	0	0	0	0	2	
459	Sasarkol	0	0	136.8	25	111.8	0	0	0	25	0	
460	Padmadara	0	0	118.8	0.8	118	0	0	0	0	0.8	
461	Titiha	0	0	89	38.4	50.6	0	38.4	0	0	0	
462	Shekhpura	0	0	46.1	15	31.1	0	0	0	15	0	
463	Saidpur Babhantoli	0	0	61.9	40.1	21.8	0	23.8	0	0	16.3	
464	Uttar Neamatpur	0	0	61.1	30	31.1	0	30	0	0	0	
465	Bhagtiar	0	0	95.9	20.2	75.7	0	20.2	0	0	0	
466	Madhu Sikar	0	0	107.4	26.3	81.2	0	26.3	0	0	0	
467	Sikar	0	0	56	44	12	44	0	0	0	0	
468	Asuragar	0	0	58.8	41	17.8	41	0	0	0	0	
469	Saidpur	0	0	68	36	32	36	0	0	0	0	
470	Dakshin Dumaria	0	0	94.5	73	21.5	73	0	0	0	0	
471	Jibanpur	0	0	66	29	37	29	0	0	0	0	
472	Maharan	0	0	55	28.7	26.3	0	0	0	0	28.7	
473	Fashia Diation	0	0	470	148.4	321.6	0	0	0	0	148.4	
474	Kamalpur	0	0	45.2	40	5.2	25	15	0	0	0	
475	Sarjapur	0	0	279	214	65	0	205	9	0	0	
476	Konal	0	0	144.8	106.8	38	0	74.8	0	0	32.1	
477	Dehuti	0	0	186	23.7	162.3	9.7	10	0	0	4	
478	Manuskol	0	0	109.3	25	84.3	7	12	0	0	6	
479	Hasaen	0	0	242	150	92	0	150	0	0	0	
480	Dakshin Neamatpur	0	0	67.2	18.2	48.9	0	18.2	0	0	0	
481	Chauria	0	0	215.3	43.4	171.9	0	21.5	0	0	21.9	
482	Ranipur	0	0	62.3	51.7	10.6	0	51.7	0	0	0	
483	Amalbari	0	0	299.5	18.9	280.6	0	2.9	0	0	16	
484	Laguan	0	0	68.8	38.4	30.4	0	20.2	0	0	18.2	
485	Pothiar	0	0	51.8	51.8	0	0	51.8	0	0	0	
486	Dahuabari	0	0	100	16	84	0	0	0	0	16	
487	Kothitola	0	0	59.1	8.1	51	0	0	0	0	8.1	
488	Lohajang	0	0	123.4	6.4	117	0	0	0	0	6.4	
489	Lohagara	0	0	131.9	10.9	121	0	0	0	0	10.9	
490	Sahasra	0	0	243.6	29.3	214.3	0	9.5	14.1	0	5.6	
491	Habipur	0	0	38.1	8.9	29.2	0	3.8	0	0	5.2	
492	Baldoria	0	0	122.6	14	108.7	0	5.6	0	0	8.4	
493	Tarapur	0	0	146.4	140.3	6.1	124.3	16	0	0	0	
494	Chota Shikarpur	0	0	65.3	22	43.3	0	22	0	0	0	
495	Teghara	0	0	146.5	6	140.4	0	6	0	0	0	

Name of three most important commodities manufactured			Name of Village	Serial Number
First	Second	Third		
120	121	122	2	1
			Choukai	454
			Dalania	455
			Jalsua	456
			Uttar Sibrampur	457
			Dakshin Shibrampur	458
			Sasarkol	459
			Padmadara	460
			Titihia	461
			Shekhpura	462
			Saidpur Babhantoli	463
			Uttar Neamatpur	464
Rice	Flour	Mustard Oil	Bhagtiar	465
Rice	Flour	Mustard Oil	Madhu Sikar	466
			Sikar	467
			Asuragar	468
			Saidpur	469
			Dakshin Dumaria	470
			Jibanpur	471
			Maharan	472
Rice	Flour		Fashia Diation	473
			Kamalpur	474
Rice	Flour		Sarjapur	475
			Konal	476
			Dehuti	477
			Manuskol	478
			Hasaen	479
			Dakshin Neamatpur	480
			Chauria	481
			Ranipur	482
			Amalbari	483
			Laguan	484
			Pothiar	485
			Dahuabari	486
			Kothitola	487
			Lohajang	488
			Lohagara	489
			Sahasra	490
			Habipur	491
			Baldoria	492
			Tarapur	493
			Chota Shikarpur	494
			Teghara	495

Census of India 2011  
Amenities and Land use

Serial Number	Name of Village	Location code no.	Total area of the village ( in hectares rounded up to one decimal place)	Total population ( 2011 census )	Number of households (2011 census)	Number of educational amenities available in village , the distance range code viz; a for 0-5 kms, b for 5-10 kms, c for 10+ kms of nearest place where facility is available							
						7	8	9	10	11	12	13	14
1	2	3	4	5	6	Pre-Primary school (PP)	Primary school (P)	Middle school (M)	Secondary School (S)	Senior Secondary school (SS)	Degree college of arts, science & commerce (ASC)	Engineering college(EC)	Medical college (MC)
496	Katla	309327	116.1	783	145	2	2	1	a		c	c	c
497	Chapasar	309328	73.2	721	131	a	a	a	a	a	c	c	c
498	Chirua	309329	80.5	657	125	a	a			a	c	c	c
499	Gandal	309330	238.4	2509	566	2	1	1	1	1	c	c	c
500	Kasur	309331	70.4	554	94	1	1	a	a	a	c	c	c
501	Gobindapur	309332	176.8	1020	224	1	1	1	a	a	c	c	c
502	Tarial	309333	233.9	1625	388	3	3	2	1	1	c	c	c
503	Udga	309334	86.6	814	184	1	1	a	a	a	c	c	c
504	Dala	309335	144.5	1596	345	1	1	1	1	b	c	c	c
505	Prraul	309336	426.9	3415	656	1	1	a	a	b	c	c	c
506	Urpi	309337	97.8	1037	233	1	1	1	b	b	c	c	c
507	Kariat	309338	295.4	2314	443	1	1	a	a	a	c	c	c
508	Baligora	309339	350	4507	838	3	2		a	a	c	c	
509	Bara Shikarpur	309340	259.8	1892	361	1	1	a	a	a	c	c	c
510	Bhelagachhi	309341	193	1740	332	2	2	b	b	b	c	c	c
511	Pagla	309342	137.2	706	149	1	1	b	b	b	c	c	c
512	Banka Dumaria	309343	321.7	3056	558	4	3	b	b	b	c	c	c
513	Godasamal	309344	142.8	4428	754	1	1	a	b	b	c	c	c
514	Barasalpur	309345	94.7	584	111	1	1	b	b	b	c	c	c
515	Satsoli	309346	124.2	163	29			b	b	b	c	c	c
516	Uttar Makhanpokhar	309347	56.2	418	67	1	1	a	a	a	a	a	a
517	Dakshin Makhanpokhar	309348	401.8	4052	696	1	1	a	a	a	a	a	a
518	Bawaldeh	309349	140.4	1090	199	1	1	a	c	c	c	c	c
519	Amalia	309350	450.4	3121	558	1	1	2	b	b	c	c	c
520	Chikni	309351	114.5	445	83	2	2	a	b	c	c	c	c
521	Chikni Barhas	309352	87	1294	244	1	1	a	b	c	c	c	c
522	Goalgaon	309353	359.4	3710	728	2	2	2	b	b	c	c	c
523	Kabutarkhopi	309354	874.9	8393	1657	4	4	1	a	b	c	c	c
524	Dakshin Goaldob	309355	158.2	939	195	1	1	a		1	b	c	c
525	Uttar Goaldob	309356	141.6	616	136	1	1	a	a	b	c	c	c
526	Saur	309357	140.4	1483	291	2	2	a	a	a	c	c	c
527	Bajiaur	309358	164.7	843	187	1	1	a	a	b	c	c	c
528	Dhanalia	309359	249.3	1228	253	2	2	a	a	a	c	c	c
529	Samaspur	309360	122.2	2078	431	4	4	1	a	a	c	c	c
530	Bidyanandapur	309361	89	1363	319	1	1	a	b	b	c	c	c
531	Chota Pokharia	309362	46.9	0	0								
532	Sangsal	309363	81.3	325	81	a	a	a	b	b	c	c	c
533	Kaili	309364	199.1	1204	262	1	1	1	c	c	c	c	c
534	Kahalgaon	309365	262.2	3236	619	2	2	a	b	b	c	c	c
535	Arani	309366	104.4	863	169	1	1	a	a	b	c	c	c
536	Laucha	309367	141.6	950	171	1	1			a	c	c	c
537	Khudan	309368	216.9	1184	233	1	1			a	c	c	c

- Village Directory

(As in 2009)

le. (If not available within the : < 5 Kms, b for 5-10 Kms and c cility is available is given).						Number of Medical Amenities available. (If not available within the village , the distance range code viz; a for < 5 Kms, b for 5-10 Kms and c for 10+ kms of nearest place where facility is available is given).						Name of Village	Serial Number					
15	16	17	18	19	20	21	22	23	24	25	26			27	28	29	30	31
Management institute (MI)	Polytechnic (Pt)	Vocational training school /ITI	Non-formal training centre (NFTC)	Special school for disabled (SSD)	Others (specify)	Community health centre (CHC)	Primary health centre (PHC)	Primary health sub centre (PHS)	Maternity and child welfare centre (MCW)	T.B. clinic (TBC)	Hospital-allopathic (HA)	Hospital-alternative medicine (HO)	Dispensary (D)	Veterinary hospital (VH)	Mobile health clinic (MHC)	Family welfare centre (FWC)		
c	c	c	c	c		c	b	a	c	c	c	c	a	c	a	c	Katla	496
c	c	c	c	c		b	b	a		c	c	c	a	c	c	c	Chapasar	497
c	c	c	c	c		b	b	a		c	c	c	a	c	c	c	Chirua	498
c	c	c	c	c		b	b		1 b	b	b	c	b	b	c	b	Gandal	499
c	c	c	c	c		b	a	a	b	b	b	b	b	b	c	c	Kasur	500
c	c	c	c	c		b	a	a	b	b	b	b	b	b	c	c	Gobindapur	501
c	c	c	c	c		b		1	1 b	b	b	b	b	b	c	c	Tarial	502
c	c	c	c	c		b	a		1 b	b	b	c	b		1		Udga	503
c	c	c	c	c		b	a		1 b	b	c	c		1 b			Dala	504
c	c	c	c	c		b	b	b	b	b	c	b		c			Prraul	505
c	c	c	c	c		b	b	a	b	b	b	b	a	b		b	Urpi	506
c	c	c	c	c	2	a	a	a	a	a	a	a	a	a		a	Kariat	507
	c					a											Baligora	508
c	c	c	c	c		a	c	a	a	a	a	a	a	a		a	Bara Shikarpur	509
c	c	c	c	c		b	b	a	b	b	b	b	a	b		b	Bhelagachhi	510
	c	c	c	c		b	b	a	a	b	b	b	a	b		b	Pagla	511
c	c	c	c	c	2	b	b		1 b	b	b	b	b	b		b	Banka Dumaria	512
c	c	c	c	c		b	b		1 b	b	b	b	b	b		b	Godasamal	513
	c	c	c	c		b	b	a	b	b	b	b	b	b		b	Barasalpur	514
c	c	c	c	c		b	b	b	b	b	b	b	b	b		b	Satsoli	515
a	a	a	a	a		a	a	a	a	a	a	a	a	a	a	a	Uttar Makhanpokhar	516
a	a	a	a	a		b	b	b	b	b	b	c	b	c	c	c	Dakshin Makhanpokhar	517
c	c	c	c	c	1	c	c	a	c	c	c	c	a	c		c	Bawaldeh	518
c	c	c	c	c		b	b	a	b	b	b	b	a	b		b	Amalia	519
c	c	c	c	c		b	b	b	b	b	b	b	b	b		b	Chikni	520
c	c	c	c	c		c	c	c	c	c	c	c	c	c		c	Chikni Barhas	521
	c	c	c	c		c	b	c		c	c	c	c	c	c	c	Goalgaon	522
c	c	c	c	c		c	c		1 c	c	c	c	c	c	c	c	Kabutarkhopi	523
c	c	c	c	c		c	b	a	c	c	c	c	a	c	c	c	Dakshin Goaldob	524
c	c	c	c	c		b	b	a	b	b	c	c	a	c	c	c	Uttar Goaldob	525
	c	c	c	c		b	a	a			c	c	a	b		c	Saur	526
c	c	c	c	c		c	b	a	c	c	c	c	a	c	c	c	Bajiaur	527
	c	c	c	c		b	a	a			c	c	a	b		c	Dhanalia	528
	c	c	c	c		b	a		1		c	c	a	b		c	Samaspur	529
c	c	c	c	c		c	b		1 c	c	c	c	a	c	c	c	Bidyanandapur	530
																	Chota Pokharia	531
c	c	c	c	c		c	b	a	c	c	c	c	a	c	c	c	Sangsal	532
c	c	c	c	c		c	c	a	c	c	c	c	a	c	c	c	Kaili	533
c	c	c		c			b	a	c	c	c	c					Kahalgaoon	534
c	c	c	c	c		c	b	a	b	b	c	c	b	b	c	b	Arani	535
c	c	c	c	c	1	c	b		1 c	c	c	c	c	c	c	c	Laucha	536
c	c	c	c	c	1	b	b	a		b	c	c	a	c	c	c	Khudan	537

Serial Number	Name of Village	Number of Non-Government Medical Amenities available.							Availability of drinking water - Yes / No							
		Charitable non Govt. hospital/Nursing home.	Medical practitioner with MBBS Degree	Medical practitioner with other degree	Medical practitioner with no degree	Traditional practitioner and faith healer .	Medicine Shop	Others	Tap water (Treated/Untreated)	Well water (Covered / Uncovered well)	Hand Pump	Tube wells / Bore well	Spring	River / Canal	Tank / Pond / Lake	Others
1	2	32	33	34	35	36	37	38	39	40	41	42	43	44	45	46
496	Katla	0	0	0	0	0	0	0	No	No	Yes	No	No	No	No	No
497	Chapasar	0	0	0	1	1	0	0	No	No	Yes	No	No	Yes	Yes	No
498	Chirua	0	0	0	0	0	0	0	No	No	Yes	No	No	No	Yes	No
499	Gandal	0	0	0	0	0	2	0	No	No	No	Yes	No	Yes	Yes	No
500	Kasur	0	0	0	0	0	0	0	No	No	Yes	No	No	No	No	No
501	Gobindapur	0	0	0	0	0	0	0	No	No	Yes	No	No	No	No	No
502	Tarial	0	0	0	3	0	2	0	No	No	Yes	No	No	No	No	No
503	Udga	0	0	0	0	0	0	0	No	No	Yes	No	No	No	Yes	No
504	Dala	0	0	0	0	0	4	0	No	No	Yes	Yes	No	No	Yes	No
505	Prraul	0	0	0	0	0	0	0	No	No	Yes	No	No	No	Yes	No
506	Urpi	0	0	1	1	1	0	0	No	No	Yes	No	No	No	No	No
507	Kariat	0	0	4	2	2	0	0	No	No	Yes	No	No	No	No	No
508	Baligora	0	0	0	0	0	0	0	No	No	Yes	No	No	No	Yes	No
509	Bara Shikarpur	0	0	0	0	0	0	0	No	No	Yes	No	No	Yes	Yes	No
510	Bhelagachhi	0	0	2	1	1	0	0	No	No	Yes	No	No	No	No	No
511	Pagla	0	0	2	1	1	0	0	No	No	Yes	No	No	No	No	No
512	Banka Dumaria	0	0	3	2	3	1	0	No	No	Yes	No	No	No	No	No
513	Godasamal	0	0	3	1	2	1	0	No	No	Yes	No	No	No	No	No
514	Barasalpur	0	0	0	1	2	0	0	No	No	Yes	No	No	No	No	No
515	Satsoli	0	0	1	0	1	0	0	No	No	Yes	No	No	No	No	No
516	Uttar Makhanpokhar	0	0	0	10	0	0	0	No	No	No	Yes	No	No	No	No
517	Dakshin Makhanpokhar	0	0	0	15	0	0	0	No	No	No	Yes	No	No	No	No
518	Bawaldeh	0	0	1	0	1	1	0	No	No	Yes	No	No	No	No	No
519	Amalia	0	0	2	1	2	1	0	No	No	Yes	No	No	No	No	No
520	Chikni	0	0	0	0	0	0	0	No	No	Yes	No	No	No	No	No
521	Chikni Barhas	0	0	2	0	1	0	0	No	No	Yes	No	No	No	No	No
522	Goalgaon	0	0	0	2	0	0	0	No	No	Yes	No	No	No	No	No
523	Kabutarkhopi	0	0	0	0	0	0	0	No	No	Yes	No	No	Yes	Yes	No
524	Dakshin Goaldob	0	0	0	0	0	0	0	No	No	Yes	No	No	No	No	No
525	Uttar Goaldob	0	0	0	0	0	0	0	No	No	Yes	No	No	No	No	No
526	Saur	0	0	0	0	0	0	0	No	No	Yes	No	No	No	Yes	No
527	Bajiaur	0	0	0	0	0	0	0	No	No	Yes	No	No	No	No	No
528	Dhanalia	0	0	0	0	0	0	0	No	No	Yes	No	No	No	Yes	No
529	Samaspur	0	0	0	0	0	2	0	No	No	Yes	No	No	No	Yes	No
530	Bidyanandapur	0	0	0	0	0	0	0	No	No	Yes	No	No	No	Yes	No
531	Chota Pokharia															
532	Sangsal	0	0	0	0	0	0	0	No	No	Yes	No	No	No	Yes	No
533	Kaili	0	0	0	0	0	0	0	No	No	Yes	No	No	No	Yes	No
534	Kahalgaon	0	0	0	0	0	0	0	No	No	Yes	No	No	No	No	No
535	Arani	0	0	0	0	0	0	0	No	No	No	Yes	No	No	Yes	No
536	Laucha	0	0	0	0	2	2	0	No	No	Yes	No	No	No	No	No
537	Khudan	0	0	0	1	1	1	0	No	No	Yes	No	No	No	No	No



Availability of toilet & others Yes / No				Communication and transport facilities (If amenities available code -Yes is given except for Village Pin Code .If not available within the village , the distance range code viz; a for < 5 Kms, b for 5-10 Kms and c for 10+ kms of nearest place where facility is available is given).								
Community toilet including bath.	Community toilet excluding bath.	Rural sanitary mart or sanitary hardware outlet available near the village.	Community bio- gas or recycle of waste for productive use.	Post office(PO)	Sub post office (SPO)	Post & Telegraph office (P&TO)	Village Pin Code	Telephones (Land lines)	Public call office (PCO)	Mobile phone coverage	Name of Village	Serial Number
47	48	49	50	51	52	53	54	55	56	57	2	1
No	No	No	No	c	a	c	733210	c	c	Yes	Katla	496
No	No	No	No	c	a	c	733201	a	a	Yes	Chapasar	497
No	No	No	No	c	Yes	Yes	733201	a	a	Yes	Chirua	498
No	No	Yes	No	c	b	c	733208	Yes	Yes	Yes	Gandal	499
No	No	Yes	No	c	a	c	733208	a	b	Yes	Kasur	500
No	No	Yes	No	c	a	c	733208	Yes	b	Yes	Gobindapur	501
No	No	Yes	No	c	Yes	c	733208	Yes	b	Yes	Tarial	502
No	No	No	No	Yes	Yes	c	733208	a	a	Yes	Udga	503
No	No	No	No	Yes	Yes	c	733209	Yes	Yes	Yes	Dala	504
No	No	No	No	c	c	b	733208	Yes	a	Yes	Prraul	505
No	No	No	No	a	c	c	733208	b	b	Yes	Urpi	506
No	No	No	No	a	c	a	733211	a	a	Yes	Kariat	507
No	No	No	No	a		c	733211	Yes	a	Yes	Baligora	508
No	No	No	No	c	a	c	733211	Yes	Yes	Yes	Bara Shikarpur	509
No	No	No	No	a	c	c	733211	a	a	Yes	Bhelagachhi	510
No	No	No	No	a	c	c	733211	b	b	a	Pagla	511
No	No	No	No	a	c	c	733208	b	b	Yes	Banka Dumaria	512
No	No	No	No	a	c	c	733208	b	b	Yes	Godasamal	513
No	No	No	No	a	c	c	733208	b	b	Yes	Barasalpur	514
No	No	No	No	a	c	b	733210	b	b	b	Satsoli	515
No	No	No	No	a	a	a	733210	a	a	Yes	Uttar Makhanpokhar	516
No	No	No	No	a	c	c	733210	b	b	Yes	Dakshin Makhanpokhar	517
No	No	No	No	a	c	c	733210	c	a	Yes	Bawaldeh	518
No	No	No	No	Yes	c	b	733208	b	b	Yes	Amalia	519
No	No	No	No	a	c	c	733208	b	b	Yes	Chikni	520
No	No	No	No	a	a	c	733208	b	b	Yes	Chikni Barhas	521
No	No	No	No	c	Yes	c	733208	c	c	Yes	Goalgaon	522
No	No	No	No	Yes	c	c	733208	c	c	Yes	Kabutarkhopi	523
No	No	No	No	c	a	c	733208	b	b	Yes	Dakshin Goaldob	524
No	No	No	No	c	a	c	733208	b	c	Yes	Uttar Goaldob	525
No	No	No	No	a	c	c	733208	a	a	Yes	Saur	526
No	No	No	No	c	a	c	733210	c	c	Yes	Bajiaur	527
No	No	No	No	a	c	c	733208	a	a	Yes	Dhanalia	528
No	No	No	No	a	c	c	733208	a	a	Yes	Samaspur	529
No	No	No	No	Yes	c	c	733208	c	c	Yes	Bidyandapur Chota Pokharia	530 531
No	No	No	No	a	c	c	733208	c	c	Yes	Sangsai	532
No	No	No	No	a	c	c	733208	c	c	Yes	Kaili	533
No	No	No	No	a	c	c	733208	c	c	Yes	Kahalgao	534
No	No	Yes	No	c	b	c	733208	Yes	b	Yes	Arani	535
No	No	No	No	c	Yes	Yes	733201	a	a	Yes	Laucha	536
No	No	No	No	c	a	c	733201	a	a	Yes	Khudan	537

Communication and transport facilities (If amenities available code -Yes is given except for Village Pin Code ,If not available within the village , the distance range code													Village connected to highway (If amenities available code village , the distance range code and c for 10+ kms of nearest			
Serial Number	Name of Village	Internet cafes/ Common service centre (CSC)	Private courier facility	Bus service (Public & Private)	Railway stations	Auto/Modified Autos	Taxis and Vans	Tractors	Cycle-pulled rickshaws(Manual & Machine driven)	Carts driven by animals	Sea /River ferry service	Connected to national highway(NH)	Connected to state highway(SH)	Connected to major district road (MDR)	Connected to others district road	Pucca roads
1	2	58	59	60	61	62	63	64	65	66	67	68	69	70	71	72
496	Katla	a	c	b	c	b	b	c	b	c	c	c	c	c	c	b
497	Chapasar	a	c	a	c	a	Yes	Yes	Yes	Yes	c	c	c	a	a	a
498	Chirua	a	c	a	c	a	Yes	Yes	Yes	Yes	c	c	c	a		a
499	Gandal	a	c	b	c	b	Yes	Yes	Yes	Yes	c	c	b		Yes	Yes
500	Kasur	a	c	b	c	c	c	b	c	Yes	c	c	c		b	b
501	Gobindapur	a	c	b	c	c	c	b	c	Yes	c	c	c		b	b
502	Tarial	a	c	b	c	c	c	b	c	Yes	c	c	c		a	a
503	Udga	a	c	a	c	c	c	c	Yes	Yes	c	c	b		Yes	a
504	Dala	a	c	Yes	c	c	c	c	Yes	Yes	c	c	c		Yes	Yes
505	Prraul	a	c	a	c	c	Yes	c	Yes	Yes	c	c	c	a	b	a
506	Urpi	a	c	b	c	b	Yes	Yes	Yes	Yes	c	c	c	a	a	Yes
507	Kariat	a	c	a	c	a	a	Yes	Yes	Yes	c	c	c	a	a	a
508	Baligora	a	b	Yes	c	b	Yes	Yes	Yes	Yes	c	c	c	c	Yes	Yes
509	Bara Shikarpur	a	c	a	c	c	a	Yes	Yes	Yes	c	c	c		a	Yes
510	Bhelagachhi	a	c	a	c	a	Yes	Yes	Yes	Yes	c					a
511	Pagla	a	a	b	c	a	Yes	Yes	Yes	Yes	c	c			Yes	a
512	Banka Dumaria	a	c	b	c	b	a	Yes	Yes	Yes	c	c	c	b	Yes	Yes
513	Godasamal	a	c	Yes	c	b	Yes	Yes	Yes	Yes	c	c	c	b	Yes	Yes
514	Barasalpur	a	c	b	c	b	Yes	Yes	Yes	Yes	c	c	c	b	a	a
515	Satsoli	a	c	b	c	a	Yes	Yes	Yes	Yes	c	c	b	b		a
516	Uttar Makhanpokhar	a	a	a	c	a	a	Yes	Yes	Yes	c	a	a	a	Yes	Yes
517	Dakshin Makhanpokhar	a	c	b	c	c	b	Yes	Yes	Yes	c	c	c	c	Yes	Yes
518	Bawaldeh	a	c	b	c	a	a	Yes	Yes	Yes	c	c	c	c	Yes	a
519	Amalia	a	c	b	c	b	Yes	Yes	Yes	Yes	c	c	c	b	Yes	Yes
520	Chikni	a	c	b	c	b	a	Yes	Yes	Yes	c	c	c	b	Yes	a
521	Chikni Barhas	a	c	b	c	b	b	Yes	Yes	Yes	c	c	c	b	a	a
522	Goalgaon	a	c	c	c	c	Yes	Yes	Yes	Yes	c	c	c	c	Yes	b
523	Kabutarkhopi	a	c	b	c	c	Yes	Yes	Yes	Yes	c	c	c	c	Yes	Yes
524	Dakshin Goaldob	a	c	a	c	c	a	c	c	Yes	c	c	a	a	a	a
525	Uttar Goaldob	a	c	a	c	c	a	b	c	Yes	c	c	a	a	a	a
526	Saur	a	b	Yes	c	Yes	Yes	Yes	Yes	Yes	c	c	c	c	Yes	Yes
527	Bajiaur	a	c	Yes	c	c	a	c	c	Yes	c	c			Yes	a
528	Dhanalia	a	c	a	c	a	Yes	Yes	Yes	Yes	c	c	c	c	a	a
529	Samaspur	Yes	c	Yes	c	Yes	Yes	Yes	Yes	Yes	c	c	c	c	Yes	Yes
530	Bidyanandapur	Yes	c	Yes	c	c	Yes	Yes	Yes	Yes	c	c	c	c	c	Yes
531	Chota Pokharia															
532	Sangsal	a	c	a	c	c	Yes	Yes	a	Yes	c	c	c	c	c	a
533	Kaili	a	c	a	c	c	Yes	Yes	Yes	Yes	c	c	c	c	c	a
534	Kahalgaon	a	c	Yes	c	c	Yes	Yes	Yes	Yes	c	c	c	c	Yes	Yes
535	Arani	a	c	b	c	b	Yes	Yes	Yes	Yes	c	c	b		Yes	Yes
536	Laucha	a	c	a	c	a	Yes	Yes	Yes	Yes	c	c	c	a	a	Yes
537	Khudan	a	c	a	c	a	Yes	Yes	Yes	Yes	c	c	c			Yes

ys,village roads, banks & credit societies  
:-Yes is given, If not available within the  
code viz; a for <5 Kms, b for 5-10 Kms  
place where facility is available is given).

Availability of miscellaneous facilities (If amenities available code -Yes is given, If not  
available within the village , the distance range code viz; a for < 5 Kms, b for 5-10 Kms  
and c for 10+ kms of nearest place where facility is available is given).

73	74	75	76	77	78	79	80	81	82	83	84	85	86	87	Name of Village	Serial Number
a	c	a	Yes	c	c	c	Yes	a	c	c	c	c	Yes	Yes	Katla	496
Yes	Yes	a	Yes	b	c	c	a	a	c	c	c	c	Yes	Yes	Chapasar	497
a	a		Yes	b	c	c	Yes	a	c	c	c	c	Yes	Yes	Chirua	498
Yes	Yes	Yes	Yes	b	c	c	Yes	b	b	Yes	b	b	Yes	Yes	Gandal	499
Yes	c	c	Yes	a	c	c	Yes	a	c	c	c	b	Yes	Yes	Kasur	500
Yes	c	c	Yes	a	c	c	Yes	a	c	c	c	b	Yes	Yes	Gobindapur	501
Yes	c	c	Yes	Yes	c	c	Yes	Yes	c	c	c	b	Yes	Yes	Tarial	502
Yes	a		Yes	Yes	c	c	Yes	Yes	c	Yes	c	b	Yes	Yes	Udga	503
Yes			Yes	Yes	c	c	Yes	a	Yes	Yes	Yes	b	Yes	Yes	Dala	504
Yes			Yes	a	c	c	Yes	a	c	a	b	b	Yes	Yes	Prraul	505
Yes			Yes	b	c	c	Yes	Yes	c	b	c	b	Yes	Yes	Urpi	506
Yes			Yes	a	c	c	Yes	a	c	a	c	a	Yes	Yes	Kariat	507
Yes	Yes		Yes	a	c	c	Yes	Yes	c	a	c	a	Yes	Yes	Baligora	508
Yes		c	a	a	c	c	Yes	Yes	c	a	c	a	a	Yes	Bara Shikarpur	509
Yes			Yes	b	c	c	Yes	a	c	a	c	b	Yes	Yes	Bhelagachhi	510
a			Yes	b	c	c	Yes	a	c	b	c	b	Yes	Yes	Pagla	511
a			Yes	b	c	c	Yes	Yes	c	b	c	b	Yes	Yes	Banka Dumaria	512
a			Yes	b	c	c	Yes	Yes	c	Yes	c	b	Yes	Yes	Godasamal	513
a			Yes	b	c	c	Yes	a	c	b	c	b	Yes	Yes	Barasalpur	514
a			Yes	b	c	c	Yes	Yes	c	b	c	b	Yes	Yes	Satsoli	515
Yes	a	a	Yes	a	a	c	Yes	a	c	a	a	a	Yes	Yes	Uttar Makhanpokhar	516
Yes	Yes	c	Yes	c	c	c	Yes	Yes	c	a	b	b	Yes	Yes	Dakshin Makhanpokhar	517
Yes			Yes	c	c	c	Yes	Yes	c	c	Yes	c	Yes	Yes	Bawaldeh	518
Yes			Yes	b	c	c	Yes	Yes	c	b	c	b	Yes	Yes	Amalia	519
a			Yes	c	c	c	Yes	a	c	b	c	b	a	Yes	Chikni	520
a			Yes	b	c	c	Yes	a	c	b	c	b	Yes	Yes	Chikni Barhas	521
Yes	c	c	Yes	c	c	c	Yes	c	Yes	b	c	c	Yes	a	Goalgaon	522
Yes	c	Yes	a	c	c	c	Yes	Yes	c	a	c	c	Yes	Yes	Kabutarkhopi	523
a	Yes	c	a	a	c	c	Yes	a	c	a	c	c	Yes	Yes	Dakshin Goaldob	524
a	Yes	c	a	a	c	b	Yes	Yes	c	a	c	b	Yes	Yes	Uttar Goaldob	525
Yes		b	Yes	a	c	c	Yes	a	c	a	b	Yes	Yes	Yes	Saur	526
a	a	c	a	a	c	c	Yes	a	c	Yes	c	c	Yes	Yes	Bajiaur	527
Yes		b	Yes	a	c	b	Yes	a	c	a	a	Yes	Yes	Yes	Dhanalia	528
Yes		b	Yes	a	c	Yes	Yes	Yes	Yes	a	Yes	Yes	Yes	Yes	Samaspur	529
Yes	c	c	a	b	c	Yes	Yes	a	Yes	a	c	c	Yes	Yes	Bidyandapur	530
															Chota Pokharia	531
Yes	a	c	a	b	c	b	Yes	a	c	a	c	c	Yes	Yes	Sangsals	532
Yes	a	c	a	c	c	c	Yes	a	c	b	c	c	Yes	Yes	Kaili	533
Yes	c	c	a	b	c	c	Yes	Yes	c	a	Yes	c	Yes	Yes	Kahalgaoon	534
Yes	Yes	b	Yes	b	c	c	Yes	b	c	b	c	b	Yes	Yes	Arani	535
Yes		a	Yes	b	c	c	Yes	Yes	c	a	c	c	Yes	Yes	Laucha	536
Yes			Yes	b	c	c	Yes	a	c	a	c	b	Yes	Yes	Khudan	537

Availability of miscellaneous facilities (If amenities available code -Yes is given, If not available within the village , the distance range code viz; a for < 5 Kms, b for 5-10													Availability of electricity (Yes/No)			
Serial Number	Name of Village	ASHA (Accredited Social Health Activist)	Community centre with/without TV	Sports Field,	Sports Club / Recreation Centre	Cinema / Video Hall	Public Library	Public Reading Room	Newspaper Supply	Assembly Polling station	Birth & Death Registration Office	Power Supply for Domestic Use (ED)	Power Supply for Agricultural Use (EAG)	Power Supply for Commercial Use (EC)	Power Supply for All Uses (EA)	
1	2	88	89	90	91	92	93	94	95	96	97	98	99	100	101	
496	Katla	Yes	c	c	Yes	c	Yes	c	c	Yes	Yes	Yes	No	No	No	
497	Chapasar	Yes	b	Yes	Yes	a	b	b	a	Yes	b	Yes	No	No	No	
498	Chirua	a	b	a	c	a	b	b	a	a	b	Yes	No	No	No	
499	Gandal	Yes	c	Yes	b	b	b	c	b	Yes	b	Yes	Yes	No	No	
500	Kasur	Yes	c	a	a	b	a	a	Yes	a	a	Yes	Yes	No	No	
501	Gobindapur	a	c	a	a	b	a	a	Yes	a	a	Yes	Yes	No	No	
502	Tarial	Yes	c	Yes	Yes	b	Yes	Yes	Yes	Yes	Yes	Yes	Yes	No	No	
503	Udga	Yes	Yes	Yes	Yes	Yes	Yes	Yes	Yes	Yes	Yes	Yes	Yes	Yes	No	
504	Dala	Yes	Yes	Yes	Yes	Yes	Yes	Yes	Yes	Yes	Yes	Yes	Yes	Yes	Yes	
505	Prraul	Yes	Yes	Yes	Yes	b	b	b	Yes	a	b	Yes	Yes	No	No	
506	Urpi	Yes	Yes	a	a	b	b	b	b	b	a	Yes	No	No	No	
507	Kariat	Yes	c	a	a	a	a	a	a	a	a	Yes	No	No	No	
508	Baligora	Yes	Yes	Yes	Yes	Yes	Yes	Yes	Yes	Yes	Yes	Yes	No	No	No	
509	Bara Shikarpur	Yes	a	a	c	a	a	a	a	Yes	a	Yes	No	No	No	
510	Bhelagachhi	Yes	Yes	a	Yes	a	a	a	a	a	a	Yes	No	No	No	
511	Pagla	Yes	b	a	Yes	b	b	Yes	b	b	a	Yes	No	No	No	
512	Banka Dumaria	Yes	b	b	Yes	b	b	Yes	b	b	b	Yes	No	No	No	
513	Godasamal	a	b	a	Yes	b	b	Yes	b	b	a	Yes	No	No	No	
514	Barasalpur	Yes	b	a	b	b	b	b	b	b	a	Yes	No	No	No	
515	Satsoli	Yes	b	b	a	b	b	b	b	b	a	Yes	No	No	No	
516	Uttar Makhanpokhar	Yes	a	a	a	a	a	a	a	a	a	Yes	No	No	No	
517	Dakshin Makhanpokhar	Yes	b	Yes	b	b	b	b	b	Yes	a	Yes	No	No	No	
518	Bawaldeh	a	c	a	Yes	c	c	Yes	Yes	c	Yes	Yes	No	No	No	
519	Amalia	Yes	b	a	Yes	b	b	Yes	Yes	b	a	Yes	Yes	No	No	
520	Chikni	a	b	a	Yes	b	Yes	Yes	b	b	a	Yes	No	No	No	
521	Chikni Barhas	Yes	b	Yes	Yes	b	Yes	Yes	b	b	a	Yes	No	No	No	
522	Goalgaon	Yes	c	b	c	c	b	b	Yes	Yes	Yes	Yes	No	No	No	
523	Kabutarkhopi	Yes	c	c	c	c	c	c	a	Yes	b	Yes	No	No	No	
524	Dakshin Goaldob	Yes	c	c	c	c	c	c	a	Yes	a	Yes	No	No	No	
525	Uttar Goaldob	Yes	c	b	c	b	b	c	a	a	b	Yes	No	No	No	
526	Saur	Yes	a	a	a	b	b	b	Yes	a	a	Yes	Yes	No	No	
527	Bajiaur	Yes	c	c	c	c	c	c	a	Yes	a	Yes	No	No	No	
528	Dhanalia	a	b	a	a	a	b	b	Yes	Yes	a	Yes	No	No	No	
529	Samaspur	a	b	Yes	a	Yes	b	b	Yes	Yes	a	Yes	Yes	Yes	Yes	
530	Bidyanandapur	Yes	c	c	c	c	c	c	Yes	Yes	Yes	Yes	No	No	No	
531	Chota Pokharia															
532	Sangsal	a	c	c	c	c	c	c	a	a	a	Yes	No	No	No	
533	Kaili	Yes	c	c	c	c	c	c	a	a	a	Yes	No	No	No	
534	Kahalgaon	Yes	c	a	c	c	c	c	c	Yes	a	Yes	No	No	No	
535	Arani	Yes	c	b	b	b	b	c	b	Yes	b	Yes	No	No	No	
536	Laucha	Yes	b	Yes	Yes	a	b	b	a	Yes	b	Yes	No	No	No	
537	Khudan	Yes	b	Yes	Yes	a	b	b	a	a	b	Yes	No	No	No	

Nearest Town		Land Use							
		Area under different types of land use (in hectares rounded up to one decimal place)							
Name	Distance range code i.e. a for < 5 Kms, b for 5-10 Kms and c for 10+ kms .	Forests	Area under Non-agricultural Uses	Barren and Un-cultivable land	Permanent Pastures and Other Grazing Lands	Land Under Miscellaneous Tree Crops etc.	Culturable Waste Land	Name of Village	Serial Number
102	103	104	105	106	107	108	109	2	1
DALKHOLA	c	0	0	0	0	0	0	Katla	496
DALKHOLA	c	0	11.8	0	0	0	0.4	Chapasar	497
DALKHOLA	c	0	6.7	0	0	0	0.8	Chirua	498
KISHANGANJ	c	0	30.1	0	0	0	20.2	Gandal	499
KISHANGANJ	c	0	1.2	0	0	0	4	Kasur	500
KISHANGANJ	c	0	6	0	0	0	34.5	Gobindapur	501
KISHANGANJ	c	0	8.1	0	0	0	3.6	Tarial	502
KISHANGANJ	c	1.5	0	0	0	0	1.2	Udga	503
KISHANGANJ	c	2.6	0	0	0	0	41.8	Dala	504
KISHANGANJ	c	0	10.2	0	0	0	10.1	Prraul	505
KISHANGANJ	c	0	0	0	0	0	0	Urpi	506
KISHANGANJ	c	0	0	0	0	0	35.3	Kariat	507
KISHANGANJ	c	0	6.5	0	0	0	134	Baligora	508
KISHANGANJ	c	0	34.7	0	0	0	3.2	Bara Shikarpur	509
KISHANGANJ	c	0	14.2	0	0	0	0.4	Bhelagachhi	510
KISHANGANJ	c	0	20	0	0	0	0.7	Pagla	511
KISHANGANJ	c	0	53.6	0	0	0	0.8	Banka Dumaria	512
ISLAMPUR	c	0	0	0	0	0	0.4	Godasamal	513
KISHANGANJ	c	0	0	0	0	0	0	Barasalpur	514
KISHANGANJ	c	0	0	0	0	0	0	Satsoli	515
KISHANGANJ	c	0	0	0	0	0	0	Uttar Makhanpokhar	516
KISHANGANJ	c	0	0	0	0	0	0	Dakshin Makhanpokhar	517
KISHANGANJ	c	0	0	0	0	0	0	Bawaldeh	518
KISHANGANJ	c	0	67.5	0	0	0	0	Amalia	519
KISHANGANJ	c	0	17.2	0	0	0	0.8	Chikni	520
KISHANGANJ	c	0	16.6	0	0	0	0.8	Chikni Barhas	521
KISHANGANJ	c	0	25	0	0	0	12.1	Goalgaon	522
KISHANGANJ	c	0	115.9	0	0	0	129.1	Kabutarkhopi	523
KISHANGANJ	c	0	0	0	0	0	0.9	Dakshin Goaldob	524
KISHANGANJ	c	0	0	0	0	0	0.9	Uttar Goaldob	525
KISHANGANJ	c	0	16.3	0	0	0	8.1	Saur	526
KISHANGANJ	c	0	0	0	0	0	0.8	Bajaur	527
KISHANGANJ	c	0	28.2	0	0	0	4	Dhanalia	528
KISHANGANJ	c	0	21.2	0	0	0	6.1	Samaspur	529
KISHANGANJ	c	0	10.3	0	0	0	12	Bidyandapur	530
		0	3.5	0	0	0	0.6	Chota Pokharia	531
KISHANGANJ	c	0	8.8	0	0	0	0.5	Sangsai	532
KISHANGANJ	c	0	10.7	0	0	0	0.8	Kaili	533
KISHANGANJ	c	0	12	0	0	0	0.5	Kahalgaon	534
KISHANGANJ	c	0	2.4	0	0	0	2	Arani	535
DALKHOLA	c	0	13.6	0	0	0	0.5	Laucha	536
DALKHOLA	c	0	19	0	0	0	0.1	Khudan	537

Land Use												
Area under different types of land use (in hectares rounded up to one decimal place)							Area irrigated by source (in hectare).					
Serial Number	Name of Village	Fallow lands other than current fallows	Current Fallows	Net Area Sown	Total Irrigated Land Area	Total Un-irrigated Land Area	Canals ( C )	Wells/Tube-wells(W/TW)	Tanks/Lakes(T/L)	Water Falls(WF)	Others(O)	
1	2	110	111	112	113	114	115	116	117	118	119	
496	Katla	0	0	116.1	43	73.1	0	43	0	0	0	
497	Chapasar	0	0	61	20.2	40.8	0	0	0	0	20.2	
498	Chirua	0	0	73	26.6	46.4	0	0	0	0	26.6	
499	Gandal	0	0	188	78	110	0	78	0	0	0	
500	Kasur	0	0	65.2	40	25.2	0	40	0	0	0	
501	Gobindapur	0	0	136.4	56.4	80	0	56.4	0	0	0	
502	Tarial	0	0	222.2	218	4.2	0	218	0	0	0	
503	Udga	0	0	84	52	32	0	52	0	0	0	
504	Dala	0	0	100	56	44	0	56	0	0	0	
505	Prraul	0	0	406.6	147.6	259	0	119.3	28.3	0	0	
506	Urpi	0	0	97.8	78.4	19.4	0	70	0	0	8.4	
507	Kariat	0	0	260.2	201.2	59	11.8	141.6	0	0	47.8	
508	Baligora	0	0	209.6	65	144.6	0	65	0	0	0	
509	Bara Shikarpur	0	0	222	40.5	181.4	0	10.2	0	0	30.4	
510	Bhelagachhi	0	0	178.4	178.4	0	0	142.7	0	0	35.7	
511	Pagla	0	0	116.4	116.4	0	0	93.2	0	0	23.3	
512	Banka Dumaria	0	0	267.3	267.3	0	0	227.2	0	0	40.1	
513	Godasamal	0	0	142.4	114.4	28	0	91.5	0	0	22.9	
514	Barasalpur	0	0	94.7	78.8	15.8	0	63.1	0	0	15.8	
515	Satsoli	0	0	124.2	99.2	25	0	84.3	0	0	14.9	
516	Uttar Makhanpokhar	0	0	56.2	56.2	0	0	36	0	0	20.2	
517	Dakshin Makhanpokhar	0	0	401.8	20.2	381.6	0	0	0	0	20.2	
518	Bawaldeh	0	0	140.4	105	35.4	0	84	0	0	21	
519	Amalia	0	0	382.9	315.4	67.5	0	238.9	0	0	76.5	
520	Chikni	0	0	96.5	79.2	17.2	0	64.7	0	0	14.5	
521	Chikni Barhas	0	0	69.6	69.6	0	0	48.7	0	15	5.9	
522	Goalgaon	0	0	322.2	216.2	106	0	0	0	0	216.2	
523	Kabutarkhopi	0	0	630	98	532	0	98	0	0	0	
524	Dakshin Goaldob	0	0	157.4	41.2	116.1	0	15	0	0	26.2	
525	Uttar Goaldob	0	0	140.8	46.4	94.4	0	13	0	0	33.4	
526	Saur	0	0	116	67	49	0	65	2	0	0	
527	Bajiaur	0	0	163.9	49.2	114.7	0	17.5	0	0	31.7	
528	Dhanalia	0	0	217	125	92	0	115	10	0	0	
529	Samaspur	0	0	95	57	38	0	53	4	0	0	
530	Bidyanandapur	0	0	66.7	27.2	39.5	0	27.2	0	0	0	
531	Chota Pokharia	0	0	42.9	12.8	30.1	0	0	0	0	12.8	
532	Sangsal	0	0	72	25.6	46.4	0	25.6	0	0	0	
533	Kaili	0	0	187.6	64	123.6	0	64	0	0	0	
534	Kahalgaon	0	0	249.7	88.2	161.5	0	88.2	0	0	0	
535	Arani	0	0	100	22	78	0	0	22	0	0	
536	Laucha	0	0	127.6	92.6	34.9	0	0	0	0	92.6	
537	Khudan	0	0	197.8	134	63.8	0	0	0	0	134	

Name of three most important commodities manufactured			Name of Village	Serial Number
First	Second	Third		
120	121	122	2	1

			Katla	496
			Chapasar	497
			Chirua	498
			Gandal	499
			Kasur	500
			Gobindapur	501
			Tarial	502
			Udga	503
			Dala	504
			Prraul	505
			Urpi	506
			Kariat	507
			Baligora	508
			Bara Shikarpur	509
			Bhelagachhi	510
			Pagla	511
			Banka Dumaria	512
			Godasamal	513
			Barasalpur	514
			Satsoli	515
			Uttar Makhanpokhar	516
			Dakshin Makhanpokhar	517
			Bawaldeh	518
			Amalia	519
			Chikni	520
			Chikni Barhas	521
			Goalgaon	522
			Kabutarkhopi	523
Rice	Mustard Oil		Dakshin Goaldob	524
Rice	Mustard Oil		Uttar Goaldob	525
			Saur	526
Rice	Mustard Oil		Bajiaur	527
Biri			Dhanalia	528
			Samaspur	529
Rice	Mustard Oil	Flour	Bidyanandapur	530
			Chota Pokharia	531
Rice	Mustard Oil	Flour	Sangsal	532
Rice	Mustard Oil	Flour	Kaili	533
			Kahalgaon	534
			Arani	535
			Laucha	536
			Khudan	537

Census of India 2011  
Amenities and Land use

Serial Number	Name of Village	Location code no.	Total area of the village ( in hectares rounded up to one decimal place)	Total population ( 2011 census )	Number of households (2011 census)	Number of educational amenities available in the village, the distance range code viz; a for 0-5 kms, b for 5-10 kms, c for 10+ kms of nearest place where facility is available							
						Pre-Primary school (PP)	Primary school (P)	Middle school (M)	Secondary School (S)	Senior Secondary school (SS)	Degree college of arts, science & commerce (ASC)	Engineering college(EC)	Medical college (MC)
1	2	3	4	5	6	7	8	9	10	11	12	13	14
538	Satbhiti	309369	106.4	969	190	b	a	a	b	b	c	c	c
539	Dakshin Rampur	309370	275.2	1622	306	1	1	b	b	a	c	c	c
540	Kamalabari	309371	103.6	565	92	1	1	b	c	b	c	c	c
541	Bhabaniganj	309372	278	1336	256	1	1	b	c	b	c	c	c
<b>Block T O T A L :</b>			<b>29868.8</b>	<b>291252</b>	<b>55535</b>	<b>235</b>	<b>213</b>	<b>53</b>	<b>20</b>	<b>16</b>	<b>0</b>	<b>0</b>	<b>0</b>



- Village Directory

(As in 2009)

le. (If not available within the : < 5 Kms, b for 5-10 Kms and c cility is available is given).						Number of Medical Amenities available. (If not available within the village , the distance range code viz; a for < 5 Kms, b for 5-10 Kms and c for 10+ kms of nearest place where facility is available is given).						Name of Village	Serial Number										
15	16	17	18	19	20	21	22	23	24	25	26			27	28	29	30	31					
Management institute (MI)	Polytechnic (Pt)	Vocational training school /ITI	Non-formal training centre (NFTC)	Special school for disabled (SSD)	Others (specify)	Community health centre (CHC)	Primary health centre (PHC)	Primary health sub centre (PHS)	Maternity and child welfare centre (MCW)	T.B. clinic (TBC)	Hospital-allopathic (HA)	Hospital-alternative medicine (HO)	Dispensary (D)	Veterinary hospital (VH)	Mobile health clinic (MHC)	Family welfare centre (FWC)							
c	c	c	c	c		c	b	b	c	c	c	c	c	c	c	c	Satbhiti	538					
c	c	c	c	c		c	b	1	c	c	c	c	c	c	c	c	Dakshin Rampur	539					
c	c	c	c	c		c	b	b	c	c	c	c	a	c	c	c	Kamalabari	540					
c	c	c	c	c		c	b	a	c	c	c	c		c	c	c	Bhabaniganj	541					
<b>0</b>						<b>0</b>	<b>0</b>	<b>0</b>	<b>0</b>	<b>39</b>	<b>1</b>	<b>5</b>	<b>28</b>	<b>10</b>	<b>0</b>	<b>1</b>	<b>0</b>	<b>26</b>	<b>3</b>	<b>0</b>	<b>2</b>	<b>: Block T O T A L</b>	

Serial Number	Name of Village	Number of Non-Government Medical Amenities available.							Availability of drinking water - Yes / No							
		Charitable non Govt. hospital/Nursing home.	Medical practitioner with MBBS Degree	Medical practitioner with other degree	Medical practitioner with no degree	Traditional practitioner and faith healer .	Medicine Shop	Others	Tap water (Treated/Untreated)	Well water (Covered / Uncovered well)	Hand Pump	Tube wells / Bore well	Spring	River / Canal	Tank / Pond / Lake	Others
1	2	32	33	34	35	36	37	38	39	40	41	42	43	44	45	46
538	Satbhiti	0	0	0	0	0	0	0	No	No	Yes	No	No	No	Yes	No
539	Dakshin Rampur	0	0	0	0	0	0	0	No	Yes	Yes	No	No	No	No	No
540	Kamalabari	0	0	0	0	0	0	0	No	Yes	Yes	No	No	No	No	No
541	Bhabaniganj	0	0	0	0	0	0	0	No	Yes	Yes	No	No	No	No	No
<b>Block T O T A L :</b>		<b>0</b>	<b>3</b>	<b>64</b>	<b>188</b>	<b>42</b>	<b>98</b>	<b>10</b>	<b>6</b>	<b>12</b>	<b>161</b>	<b>53</b>	<b>0</b>	<b>22</b>	<b>97</b>	<b>3</b>

Availability of toilet & others Yes / No				Communication and transport facilities (If amenities available code -Yes is given except for Village Pin Code ,If not available within the village , the distance range code viz; a for < 5 Kms, b for 5-10 Kms and c for 10+ kms of nearest place where facility is available is given).									
Community toilet including bath.	Community toilet excluding bath.	Rural sanitary mart or sanitary hardware outlet available near the village.	Community bio- gas or recycle of waste for productive use.	Post office(PO)	Sub post office (SPO)	Post & Telegraph office (P&TO)	Village Pin Code	Telephones (Land lines)	Public call office (PCO)	Mobile phone coverage	Name of Village	Serial Number	
47	48	49	50	51	52	53	54	55	56	57	2	1	
No	No	No	No	b	c	c	733208	c	c	Yes	Satbhiti	538	
No	No	No	No	c	a	c	733208	a	c	Yes	Dakshin Rampur	539	
No	No	No	No	c	a	c	733208	b	b	Yes	Kamalabari	540	
No	No	No	No	a	a	c	733208	b	c	Yes	Bhabaniganj	541	
<b>2</b>	<b>1</b>	<b>23</b>	<b>0</b>	<b>16</b>	<b>18</b>	<b>3</b>	<b>169</b>	<b>39</b>	<b>17</b>	<b>159</b>	<b>: Block T O T A L</b>		

Communication and transport facilities (If amenities available code -Yes is given except for Village Pin Code ,If not available within the village , the distance range code													Village connected to highway (If amenities available code village , the distance range code and c for 10+ kms of nearest			
Serial Number	Name of Village	Internet cafes/ Common service centre (CSC)	Private courier facility	Bus service (Public & Private)	Railway stations	Auto/Modified Autos	Taxis and Vans	Tractors	Cycle-pulled rickshaws(Manual & Machine driven)	Carts driven by animals	Sea /River ferry service	Connected to national highway(NH)	Connected to state highway(SH)	Connected to major district road (MDR)	Connected to others district road	Pucca roads
1	2	58	59	60	61	62	63	64	65	66	67	68	69	70	71	72
538	Satbhiti	a	c	a	c	c	a	a	Yes	Yes	c	c	c	c	Yes	Yes
539	Dakshin Rampur	a	c	Yes	c	c	Yes	c	Yes	c	c	c	b	b	Yes	Yes
540	Kamalabari	a	c	a	c	c	a	c	Yes	c	c	c	b	b	a	Yes
541	Bhabaniganj	a	c	a	c	c	Yes	c	a	c	c	c	b	b	a	Yes
<b>Block T O T A L :</b>		<b>7</b>	<b>1</b>	<b>26</b>	<b>4</b>	<b>14</b>	<b>84</b>	<b>111</b>	<b>131</b>	<b>148</b>	<b>1</b>	<b>20</b>	<b>0</b>	<b>0</b>	<b>83</b>	<b>77</b>

ys,village roads, banks & credit societies :-Yes is given, If not available within the code viz; a for <5 Kms, b for 5-10 Kms place where facility is available is given).								Availability of miscellaneous facilities (If amenities available code -Yes is given, If not available within the village , the distance range code viz; a for < 5 Kms, b for 5-10 Kms and c for 10+ kms of nearest place where facility is available is given).									
73	74	75	76	77	78	79	80	81	82	83	84	85	86	87	Name of Village	Serial Number	
Yes	c	c	a	c	c	c	Yes	a	c	b	c	c	Yes	Yes	Satbhiti	538	
a	a	c	a	c	c	c	Yes	a	c	a	c	c	Yes	Yes	Dakshin Rampur	539	
Yes	b	c	a	c	c	c	Yes	Yes	c	b	c	c	Yes	Yes	Kamalabari	540	
Yes	b	c	a	c	c	c	Yes	c	c	b	c	c	Yes	Yes	Bhabaniganj	541	
<b>140</b>	<b>24</b>	<b>10</b>	<b>120</b>	<b>9</b>	<b>2</b>	<b>10</b>	<b>163</b>	<b>55</b>	<b>19</b>	<b>28</b>	<b>23</b>	<b>21</b>	<b>157</b>	<b>161</b>	<b>: Block T O T A L</b>		

Availability of miscellaneous facilities (If amenities available code -Yes is given, If not available within the village , the distance range code viz; a for < 5 Kms, b for 5-10													Availability of electricity (Yes/No)			
Serial Number	Name of Village	ASHA (Accredited Social Health Activist)	Community centre with/without TV	Sports Field,	Sports Club / Recreation Centre	Cinema / Video Hall	Public Library	Public Reading Room	Newspaper Supply	Assembly Polling station	Birth & Death Registration Office	Power Supply for Domestic Use (ED)	Power Supply for Agricultural Use (EAG)	Power Supply for Commercial Use (EC)	Power Supply for All Uses (EA)	
1	2	88	89	90	91	92	93	94	95	96	97	98	99	100	101	
538	Satbhiti	Yes	c	c	c	c	c	c	c	a	b	Yes	No	No	No	
539	Dakshin Rampur	Yes	c	a	c	c	c	c	Yes	Yes	a	Yes	No	No	No	
540	Kamalabari	Yes	c	b	c	c	c	c	a	a	a	Yes	No	No	No	
541	Bhabaniganj	Yes	c	b	c	c	c	c	a	Yes	a	Yes	No	No	No	
<b>Block T O T A L :</b>		<b>144</b>	<b>46</b>	<b>48</b>	<b>44</b>	<b>19</b>	<b>28</b>	<b>46</b>	<b>54</b>	<b>90</b>	<b>23</b>	<b>166</b>	<b>39</b>	<b>34</b>	<b>20</b>	

Nearest Town		Land Use								
		Area under different types of land use (in hectares rounded up to one decimal place)								
Name	Distance range code i.e. a for < 5 Kms, b for 5-10 Kms and c for 10+ kms .	Forests	Area under Non-agricultural Uses	Barren and Un-cultivable land	Permanent Pastures and Other Grazing Lands	Land Under Miscellaneous Tree Crops etc.	Culturable Waste Land	Name of Village	Serial Number	
102	103	104	105	106	107	108	109	2	1	
DALKHOLA	c	0	10.1	0	0	0	0.1	Satbhiti	538	
DALKHOLA	c	0	9.5	0	0	0	0.8	Dakshin Rampur	539	
DALKHOLA	c	0	8.5	0	0	0	0.4	Kamalabari	540	
DALKHOLA	c	0	15.2	0	0	0	1.2	Bhabaniganj	541	
<b>0</b>	<b>0</b>	<b>6.1</b>	<b>3250.7</b>	<b>0</b>	<b>0</b>	<b>0</b>	<b>629.9</b>	<b>: Block T O T A L</b>		

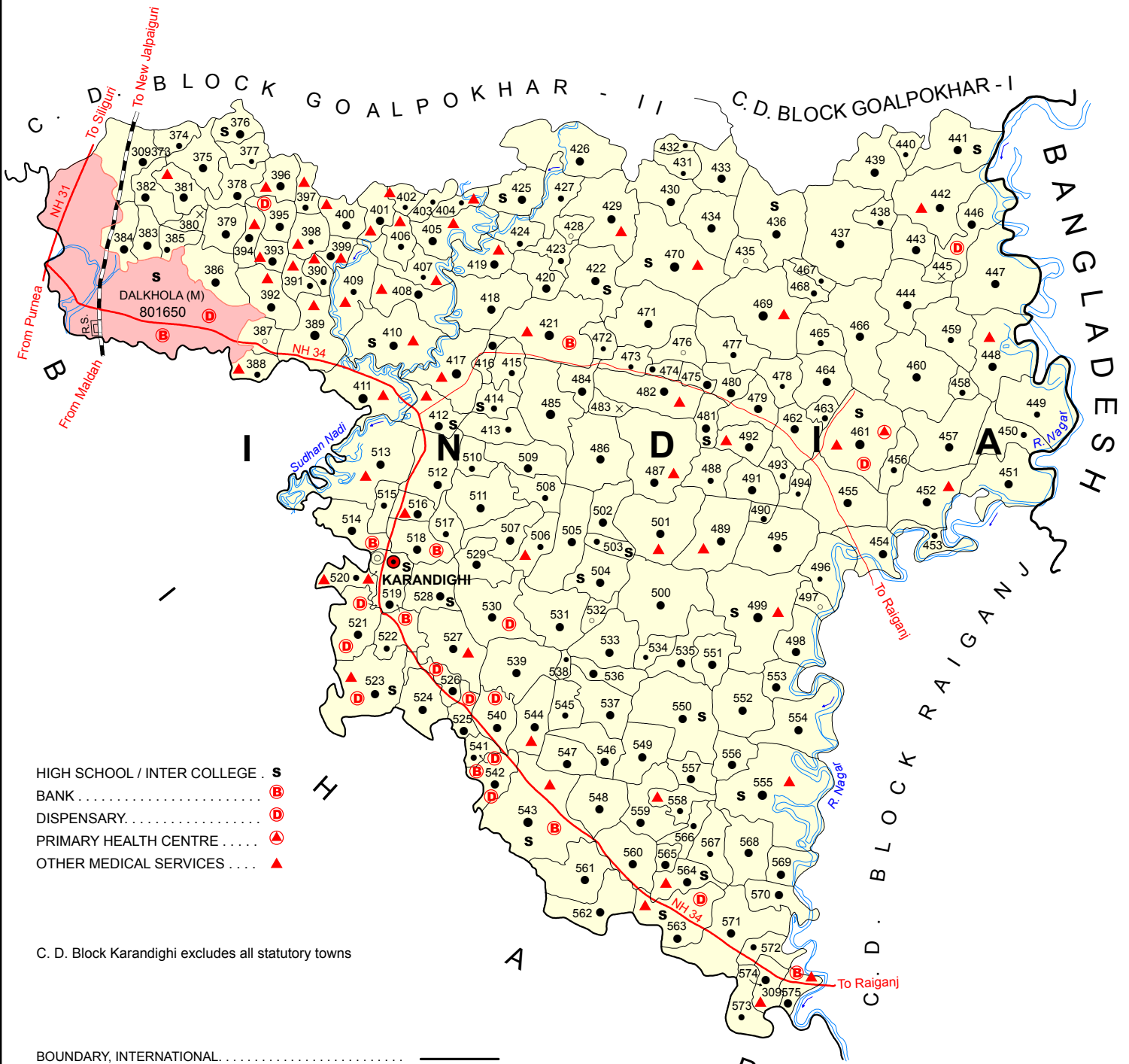
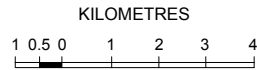
Land Use												
Area under different types of land use (in hectares rounded up to one decimal place)							Area irrigated by source (in hectare).					
Serial Number	Name of Village	Fallow lands other than current fallows	Current Fallows	Net Area Sown	Total Irrigated Land Area	Total Un-irrigated Land Area	Canals ( C )	Wells/Tube-wells(W/TW)	Tanks/Lakes(T/L)	Water Falls(WF)	Others(O)	
1	2	110	111	112	113	114	115	116	117	118	119	
538	Satbhiti	0	0	96.2	32	64.2	0	32	0	0	0	
539	Dakshin Rampur	0	0	264.9	149.6	115.3	129.6	20	0	0	0	
540	Kamalabari	0	0	94.7	28.4	66.3	6.4	22	0	0	0	
541	Bhabaniganj	0	0	261.6	190.2	71.4	190.2	0	0	0	0	
<b>Block T O T A L :</b>		<b>0</b>	<b>0</b>	<b>25982</b>	<b>10832</b>	<b>15149</b>	<b>1400.6</b>	<b>7604.1</b>	<b>109.5</b>	<b>80</b>		



Name of three most important commodities manufactured			Name of Village	Serial Number
First	Second	Third		
120	121	122	2	1
			Satbhati	538
			Dakshin Rampur	539
			Kamalabari	540
			Bhabaniganj	541
			<b>: Block T O T A L</b>	



WEST BENGAL  
**C. D. BLOCK KARANDIGHI**  
 DISTRICT UTTAR DINAJPUR



- HIGH SCHOOL / INTER COLLEGE . S
- BANK . . . . . (B)
- DISPENSARY . . . . . (D)
- PRIMARY HEALTH CENTRE . . . . . (A)
- OTHER MEDICAL SERVICES . . . . . (▲)

C. D. Block Karandighi excludes all statutory towns

- BOUNDARY, INTERNATIONAL . . . . . ————
- „ STATE . . . . . ————
- „ C. D. BLOCK . . . . . ————
- „ VILLAGE WITH MDDS CODE . . . . . [309575]
- HEADQUARTERS : POLICE STATION, C.D. BLOCK . . . . . (●)
- POPULATION SIZE OF VILLAGES : BELOW 200, 200-499, 500-999, 1000-4999, 5000 AND ABOVE . . . . . (○) (●) (●) (●) (●)
- UNINHABITED VILLAGE WITH MDDS CODE . . . . . [X 309445]
- STATUTORY TOWN WITH MDDS CODE . . . . . [801650]
- NATIONAL HIGHWAY . . . . . NH 31
- IMPORTANT METALLED ROADS . . . . . [R.S.]
- RAILWAY LINE WITH STATION, BROAD GAUGE . . . . . [R.S.]
- RIVER AND STREAM . . . . . [Blue wavy line]

TOTAL AREA OF THE C.D. BLOCK . . . . .	374.77 Sq. Kms.
TOTAL POPULATION OF THE C.D. BLOCK . . . . .	368332
TOTAL NUMBER OF VILLAGES . . . . .	203
TOTAL NUMBER OF INHABITED VILLAGES . . . . .	200
TOTAL NUMBER OF CENSUS TOWNS . . . . .	NIL
TOTAL NUMBER OF STATUTORY TOWNS . . . . .	1
DISTANCE FROM DISTRICT HEADQUARTERS TO C.D.	
BLOCK HEADQUARTERS ( APPROX. ) . . . . .	36 Kms.



## Alphabetical List of Villages

Name of the CD Block : Karandighi

CD Block Code (2011) : 0042

Sl. No.	Name of the Village	PLCN 2001	MDDS PLCN 2011
1	2	3	4
1	Abdulpur	00321300	309376
2	Alampur	00338500	309537
3	Alianagar	00337800	309530
4	Altapur	00341100	309563
5	Andharia	00331700	309469
6	Atanagar	00327200	309424
7	Babhanian	00321200	309375
8	Bagela	00323700	309389
9	Bagindar	00325700	309409
10	Bahangaon	00339500	309547
11	Baijuar	00339000	309542
12	Bajargaon	00331800	309470
13	Balchiar	00339200	309544
14	Balia	00342200	309574
15	Baliamani	00326600	309418
16	Baliamora	00328200	309434
17	Bamhol	00341500	309567
18	Barail	00324500	309397
19	Barapataul	00340700	309559
20	Bardahi	00329900	309451
21	Barhans	00334000	309492
22	Barodangi	00335800	309510
23	Barua	00341800	309570
24	Basantagachh	00337500	309527
25	Basudebpur	00335900	309511
26	Bazitpur	00331600	309468
27	Begma	00327000	309422
28	Belbari	00334400	309496
29	Belua	00332500	309477
30	Bhabanipur	00329200	309444
31	Bhagabanpur	00323300	309386
32	Bhagdoarin	00335000	309502
33	Bhagelia	00336300	309515
34	Bhagsur	00323900	309391
35	Bhaksala	00338800	309540
36	Bhandarbari	00335500	309507
37	Bhandarbarigachi	00335400	309506
38	Bhatbar	00336800	309520
39	Bhikhanpur	00341600	309568
40	Bhopla	00330200	309454
41	Bhulki	00326500	309417
42	Bihanagar	00340800	309560

## Alphabetical List of Villages

Name of the CD Block : Karandighi

CD Block Code (2011) : 0042

Sl. No.	Name of the Village	PLCN 2001	MDDS PLCN 2011
1	2	3	4
43	Bikaur	00336000	309512
44	Bilaspur	00342300	309575
45	Bishunpur	00326800	309420
46	Borra	00329500	309447
47	Bosara	00338300	309535
48	Budhra	00338100	309533
49	Burihan	00332700	309479
50	Chand Gola	00324800	309400
51	Chandargaon	00333900	309491
52	Chandpur	00323800	309390
53	Chaunagara	00326000	309412
54	Chengatoli	00323200	309385
55	Chhota Pataul	00326400	309416
56	Chiranch	00324200	309394
57	Choprabari	00327700	309429
58	Chunamari	00332100	309473
59	Dakishin Maheshpur	00338000	309532
60	Dakshin Betauna	00329000	309442
61	Dakshin Jadopur	00339700	309549
62	Dakshin Mohanpur	00341300	309565
63	Dakshin Murhil	00333200	309484
64	Dalmadh	00337100	309523
65	Daluakhari	00330100	309453
66	Damdama	00327300	309425
67	Debottar Milik	00328600	309438
68	Dehonra	00332600	309478
69	Dewanjagir	00321800	309381
70	Dhangaon	00334900	309501
71	Dhanpara	00336900	309521
72	Dharipara	00331100	309463
73	Dhauta	00330000	309452
74	Dighalgaon	00328500	309437
75	Doarin	00335200	309504
76	Duaran	00335300	309505
77	Dubelbabhania	00321700	309380
78	Dudinda	00333100	309483
79	Dulepur	00334300	309495
80	Fatepur	00333000	309482
81	Gaigaon	00333800	309490
82	Ganjana	00327100	309423
83	Ghordha	00325300	309405
84	Gobindapur	00340600	309558

## Alphabetical List of Villages

Name of the CD Block : Karandighi

CD Block Code (2011) : 0042

Sl. No.	Name of the Village	PLCN 2001	MDDS PLCN 2011
1	2	3	4
85	Gopalpur	00326900	309421
86	Gopla	00329100	309443
87	Gorul Bhasa	00335100	309503
88	Gospur	00330300	309455
89	Harasanda	00331900	309471
90	Haria	00330400	309456
91	Harintor	00340000	309552
92	Harra	00325000	309402
93	Hemenpur	00321600	309379
94	Ibrahimpur	00342000	309572
95	Jagadishpur	00324100	309393
96	Jalalpur	00325500	309407
97	Jalalpur Milik	00325400	309406
98	Jaynagra	00338200	309534
99	Jayrampur	00321400	309377
100	Jhabradangi	00342100	309573
101	Jhari	00334200	309494
102	Jharibarhans	00334100	309493
103	Jogiar	00332000	309472
104	Jotilamat	00334500	309497
105	Jujharpur	00339100	309543
106	Kachan	00328700	309439
107	Kachna	00335700	309509
108	Kachnagachh	00326100	309413
109	Kaderganj	00329400	309446
110	Kailara	00330500	309457
111	Kalibari	00324900	309401
112	Kamartor	00339800	309550
113	Kamartua	00324300	309395
114	Kamat	00337900	309531
115	Kantirpa	00332900	309481
116	Karandighi	00337600	309528
117	Kararan	00328300	309435
118	Keshopur	00333700	309489
119	Khanta	00330900	309461
120	Khatrabari	00337400	309526
121	Khempur	00328100	309433
122	Khowaspur	00340200	309554
123	Khudar Gachhi	00326700	309419
124	Khurka	00329800	309450
125	Kismat Altapur	00341200	309564
126	Kochabari	00329600	309448

## Alphabetical List of Villages

Name of the CD Block : Karandighi

CD Block Code (2011) : 0042

Sl. No.	Name of the Village	PLCN 2001	MDDS PLCN 2011
1	2	3	4
127	Kochara	00333300	309485
128	Kuator	00340900	309561
129	Kurigaon	00341400	309566
130	Lahutara	00334800	309500
131	Lodipur	00340400	309556
132	Lohapunji	00321100	309374
133	Machhali	00341000	309562
134	Madargachhi	00326200	309414
135	Madhupur	00329700	309449
136	Maheshbathna	00336700	309519
137	Majhauk	00327900	309431
138	Makrampur	00329300	309445
139	Malkot	00321000	309373
140	Mankaur	00325600	309408
141	Mehandabari	00339900	309551
142	Minapur	00340500	309557
143	Mirzadpur	00339400	309546
144	Mohsunda	00330600	309458
145	Nakol	00341900	309571
146	Narayanpur	00335600	309508
147	Nazirpur	00331400	309466
148	Negura	00331500	309467
149	Pachim Mohanpur	00336600	309518
150	Pachim Prasadpur	00332200	309474
151	Pachloha	00337200	309524
152	Palsa	00325800	309410
153	Panasbari	00336500	309517
154	Pandepur	00336200	309514
155	Paniha	00327800	309430
156	Paran Nagar	00331200	309464
157	Pargaon	00338700	309539
158	Parua	00333400	309486
159	Paschim Goalgaon	00322100	309384
160	Paschim Mahespur	00323600	309388
161	Paschim Pipla	00324400	309396
162	Patanduba	00332400	309476
163	Pauti	00328900	309441
164	Phulbari	00325100	309403
165	Piazgaon	00333600	309488
166	Pichhla	00336400	309516
167	Pirpukhar	00327600	309428
168	Pothimari	00337700	309529



### Alphabetical List of Villages

Name of the CD Block : Karandighi

CD Block Code (2011) : 0042

Sl. No.	Name of the Village	PLCN 2001	MDDS PLCN 2011
1	2	3	4
169	Purba Goalgaon	00322000	309383
170	Purba Maheshpur	00330800	309460
171	Purba Matiari	00321500	309378
172	Purba Mohanpur	00340100	309553
173	Purba Pipla	00334600	309498
174	Purba Prasadpur	00332300	309475
175	Rabanpur	00339300	309545
176	Raghopur	00340300	309555
177	Raniganj	00325900	309411
178	Rankul	00330700	309459
179	Rautara	00328400	309436
180	Roshanganj	00328000	309432
181	Rudel	00331000	309462
182	Sabdhan	00334700	309499
183	Sadhanpur	00338900	309541
184	Sadipur	00339600	309548
185	Sahapur	00325200	309404
186	Saidpur	00331300	309465
187	Salampur	00337000	309522
188	Saraunja	00326300	309415
189	Sargaon	00338400	309536
190	Shikarpur	00321900	309382
191	Shitalpur	00323500	309387
192	Shripur	00327400	309426
193	Sima Anandapur	00324000	309392
194	Singardaha	00333500	309487
195	Sohar	00336100	309513
196	Soshilapur	00324700	309399
197	Sulatanpur	00338600	309538
198	Surta	00324600	309398
199	Temarpur	00341700	309569
200	Tunibhita	00337300	309525
201	Uttar Betauna	00328800	309440
202	Uttar Jadopur	00332800	309480
203	Uttar Murhil	00327500	309427

Census of India 2011  
Amenities and Land use

Serial Number	Name of Village	Location code no.	Total area of the village ( in hectares rounded up to one decimal place)	Total population ( 2011 census )	Number of households (2011 census)	Number of educational amenities available in village , the distance range code viz; a for 0-5 kms, b for 5-10 kms, c for 10+ kms of nearest place where facility is available							
						Pre-Primary school (PP)	Primary school (P)	Middle school (M)	Secondary School (S)	Senior Secondary school (SS)	Degree college of arts - science & commerce (ASC)	Engineering college(EC)	Medical college (MC)
1	2	3	4	5	6	7	8	9	10	11	12	13	14

Name of District:-Uttar Dinajpur

Name of CD Block:-Karandighi

542	Malkot	309373	257.8	1784	375	2	2	a	b	a	b	c	c
543	Lohapunji	309374	82.6	766	123	1	1	a	a	a	c	c	c
544	Babhanian	309375	175.6	1992	359	1	1	a	a	a	b	c	c
545	Abdulpur	309376	107.6	1386	248	2	2	1	2	a	1	c	c
546	Jayampur	309377	82.6	310	56	2	2	1	a	b	b	c	c
547	Purba Matiar	309378	132.3	2003	306	1	1	a	a	b	b	c	c
548	Hemenpur	309379	122.7	1615	283	2	2	a	b	b	b	c	c
549	Dubelbabhanian	309380	52.6	0	0								
550	Dewanajagir	309381	115.7	1207	237	1	1	a	a	b	b	c	c
551	Shikarpur	309382	127.9	1499	291	1	1	1	a	a	b	c	c
552	Purba Goalgaon	309383	89.8	1707	300	1	1	a	a	a	a	c	c
553	Paschim Goalgaon	309384	86.2	1051	187	2	2	a	a	a	a	c	c
554	Chengatoli	309385	91.6	540	84	2	1	a	a	a	a	c	c
555	Bhagabanpur	309386	201.5	2008	347	2	2	a	a	a	a	c	c
556	Shitalpur	309387	92.3	25	3	a	b	b	b	b	b	c	c
557	Paschim Mahespur	309388	83.2	906	177	1	1	b	b	b	b	c	c
558	Bagela	309389	273.6	6122	1075	2	2	a	a	b	b	c	c
559	Chandpur	309390	70.2	775	150	1	1	a	a	b	b		2
560	Bhagsur	309391	74.5	806	144	2	2	a	b	b	b	c	c
561	Sima Anandapur	309392	183.3	1563	280	1	1	a	b	b	b	c	c
562	Jagadishpur	309393	75.3	1030	206	1	1	a	b	b	b	c	c
563	Chiranch	309394	87.2	1201	234	1	1	a	b	b	b	c	c
564	Kamartua	309395	118.8	1189	204	1	1	1	b	b	b	c	c
565	Paschim Pipla	309396	136.8	1380	259	1	1	a	b	b	b	c	c
566	Barail	309397	93.9	775	126	1	1	a	b	b	b	c	c
567	Surta	309398	119	240	43	1	1	a	b	b	b	c	c
568	Soshilapur	309399	60.7	1006	186	1	1	1	a	b	b	c	c
569	Chand Gola	309400	125	1286	254	3	3	a	b	b	b	c	c
570	Kalibari	309401	127.5	1051	215	1	1	a	a	c	c	c	c
571	Harra	309402	60.3	380	69	1	1	a	a	c	c	c	c
572	Phulbari	309403	66.4	296	55	1	1	a	a	c	c	c	c
573	Sahapur	309404	62.7	239	51	4	4	b	b	c	c	c	c
574	Ghordha	309405	230.1	1095	213	1	1	b	b	c	c	c	c
575	Jalalpur Milik	309406	93.7	621	135	1	1	b	a	c	c	c	c
576	Jalalpur	309407	147.3	376	72	1	1	b	a	c	c	c	c
577	Mankaur	309408	235.5	2463	517	1	1	b	a	b	b	c	c
578	Bagindar	309409	219.4	603	114	1	1	b	b	c	c	c	c
579	Palsa	309410	345.6	3769	770	1	1	1	1	1	c	c	c
580	Raniganj	309411	285.7	6609	1216	3	3	a	a	b	b	c	c
581	Chaunagara	309412	181.7	2606	491	4	3	1	1	b	b	c	c

- Village Directory

(As in 2009)

le. (If not available within the < 5 Kms, b for 5-10 Kms and c if facility is available is given).															Number of Medical Amenities available. (If not available within the village, the distance range code viz; a for < 5 Kms, b for 5-10 Kms and c for 10+ kms of nearest place where facility is available is given).															Name of Village	Serial Number
Management institute (MI)	Polytechnic (Pt)	Vocational training school /ITI	Non-formal training centre (NFTC)	Special school for disabled (SSD)	Others (specify)	Community health centre (CHC)	Primary health centre (PHC)	Primary health sub centre (PHS)	Maternity and child welfare centre (MCW)	T.B. clinic (TBC)	Hospital-allopathic (HA)	Hospital-alternative medicine (HO)	Dispensary (D)	Veterinary hospital (VH)	Mobile health clinic (MHC)	Family welfare centre (FWC)															
15	16	17	18	19	20	21	22	23	24	25	26	27	28	29	30	31	2	1													

Location CodeNo:-330

Location CodeNo:-0042

c	c	c				b	a	a	c	c	b	b	a	b	a	a	Malkot	542		
c	c	c	c			b	a	a	c	c	b	b	a	b	a	a	Lohapunji	543		
c	c	c	c	c		a	a	a	c	c	b	b	a	b	a	a	Babhania	544		
c	c	c		c		b	a	a	c	c	b	b	a	b	a	a	Abdulpur	545		
c	c	c				b	a	a	c	c	b	b	a	b	a	a	Jayrampur	546		
c	c	c				b	a	a	c	a	b	b	a	b	a	a	Purba Matiari	547		
c	c	c		c		b	a	a	c	c	b	b	a	b			Hemenpur	548		
																	Dubelbabhanian	549		
c	c	c				b	a		1	1	b		1	1	a	b	1	1	Dewanjagir	550
c	c	c				a	a	a	c	c	a	a		a	a	a	a	Shikarpur	551	
c	c	c				b	a	a	a	b	a	a	a	a	a	a	a	Purba Goalgaon	552	
c	c	c				a	a	a	a	a	b	a	a	a	a	a	a	Paschim Goalgaon	553	
c	c	c				a	a	a	a	a	a	a	a	a	a	a	a	Chengatoli	554	
c	c	c				a	a	a	a	a	a	a	a	a	a	a	a	Bhagabanpur	555	
	c	c		c		c	b	a	a	c	c	c	a	a		a	Shitalpur	556		
	c	c		c		c	b	a	a	c	c	c	b	a			1 Paschim Mahespur	557		
	c	c		c		c	b		1	1	c	c	c	a	a		3 Bagela	558		
	2	c		c		c	b	a	a	c	c	c	a	a			1 Chandpur	559		
	c	c		c		c	b	a	a	c	c	c	b	b			2 Bhagsur	560		
	c	c		c		c	b	a	a	c	c	c	b	b			1 Sima Anandapur	561		
	c	c		c		c	b		1	1	c	c	c	b	b	c	1 Jagadishpur	562		
	c	c		c		c	b	a	a	c	c	c	b	b			1 Chiranch	563		
	c	c		c		c	b	a	a	c	c	c		2	b	c	Kamartua	564		
	c	c		c		c	b	a	a	c	c	c	a	b	c		1 Paschim Pipla	565		
	c	c		c		c	b	a	a	c	c	c	a	b	c		1 Barail	566		
	c	c		c		c	b	a	a	c	c	c	a	b	c		1 Surta	567		
	c	c		c		c	b		1	1	c	c	c	b	b	a	Soshilapur	568		
	c	c		c		c	b	a	a	c	c	c	b	b	c		2 Chand Gola	569		
	c	c		c		c	c	a	a	c	c	c	b	b			2 Kalibari	570		
	c	c		c		c	c	a	a	c	c	c	b	b	c		1 Harra	571		
	c	c		c		c	c	a	a	c	c	c	b	b	c	a	Phulbari	572		
	c	c		c		c	c	a		1	c	c	c	b	b	c	1 Sahapur	573		
	c	c		c		c	c	a	a	c	c	c	b	b	c		3 Ghordha	574		
	c	c		c		c	c		1	1	c	c	c	b	b	c	1 Jalalpur Milik	575		
	c	c		c		c	c	a	a	c	c	c	b	b	c		1 Jalalpur	576		
	c	c		c		c	b	a		1	c	b	c	b	b	b	3 Mankaur	577		
	c	c		c		c	c	a		1	c	c	c	b	b	c	1 Bagindar	578		
	c	c		c		c	c		1	1	c	c	c	b	b	c	4 Palsa	579		
	c	c		c		c	b		1	1	c	c	c	c	1	c	6 Raniganj	580		
c	c	c		1	2	c	c		1	1	c	b	c	c	b	c	Chaunagara	581		

Serial Number	Name of Village	Number of Non-Government Medical Amenities available.							Availability of drinking water - Yes / No							
		Charitable non Govt. hospital/Nursing home.	Medical practitioner with MBBS Degree	Medical practitioner with other degree	Medical practitioner with no degree	Traditional practitioner and faith healer .	Medicine Shop	Others	Tap water (Treated/Untreated)	Well water (Covered / Uncovered well)	Hand Pump	Tube wells / Bore well	Spring	River / Canal	Tank / Pond / Lake	Others
1	2	32	33	34	35	36	37	38	39	40	41	42	43	44	45	46

542	Malkot	0	0	0	0	0	0	0	No	Yes	Yes	Yes	No	No	Yes	No
543	Lohapunji	0	0	0	0	0	0	0	No	No	Yes	Yes	No	No	Yes	No
544	Babhanian	0	0	1	1	1	1	1	No	No	Yes	Yes	No	No	Yes	No
545	Abdulpur	0	0	0	0	0	0	0	No	No	Yes	No	No	No	Yes	No
546	Jayrampur	0	0	0	0	0	0	0	No	No	Yes	Yes	No	No	Yes	No
547	Purba Matiyari	0	0	0	0	0	0	0	No	No	Yes	Yes	No	No	Yes	No
548	Hemenpur	0	0	0	1	0	0	0	No	No	Yes	Yes	No	No	Yes	No
549	Dubelbabhanian															
550	Dewanjagir	0	0	0	1	0	0	0	No	No	Yes	Yes	No	No	Yes	No
551	Shikarpur	0	0	0	1	1	1	0	No	No	Yes	No	No	No	Yes	No
552	Purba Goalgaon	0	0	0	1	1	1	0	No	No	Yes	Yes	No	No	Yes	No
553	Paschim Goalgaon	0	0	0	1	0	0	0	No	No	Yes	Yes	No	No	Yes	No
554	Chengatoli	0	0	0	0	0	0	0	No	No	Yes	Yes	No	No	Yes	No
555	Bhagabanpur	0	1	0	0	1	0	0	No	No	Yes	Yes	No	No	Yes	No
556	Shitalpur	0	0	0	0	0	0	0	No	No	Yes	No	No	No	No	No
557	Paschim Mahespur	0	0	0	0	0	0	0	No	No	Yes	No	No	Yes	Yes	No
558	Bagela	0	0	0	2	1	0	0	No	No	Yes	No	No	No	Yes	No
559	Chandpur	0	0	0	0	0	0	0	No	No	Yes	No	No	Yes	No	No
560	Bhagsur	0	0	0	1	0	0	0	No	No	Yes	No	No	No	Yes	No
561	Sima Anandapur	0	0	0	1	0	0	0	No	No	Yes	No	No	No	Yes	No
562	Jagadishpur	0	0	0	6	0	0	0	No	No	Yes	No	No	No	Yes	No
563	Chiranch	0	0	0	2	0	0	0	No	No	Yes	No	No	No	No	No
564	Kamartua	0	0	0	1	0	2	0	No	No	Yes	No	No	No	Yes	No
565	Paschim Pipla	0	0	0	1	0	0	0	No	No	Yes	No	No	Yes	Yes	No
566	Barail	0	0	0	0	0	0	0	No	No	Yes	No	No	Yes	No	No
567	Surta	0	0	0	0	0	0	0	No	No	Yes	No	No	No	Yes	No
568	Soshilapur	0	0	0	2	0	0	0	No	No	Yes	No	No	Yes	Yes	No
569	Chand Gola	0	0	0	1	0	0	0	No	No	Yes	No	No	Yes	No	No
570	Kalibari	0	0	0	0	0	0	0	No	No	Yes	No	No	Yes	Yes	No
571	Harra	0	0	0	0	0	0	0	No	No	Yes	No	No	Yes	Yes	No
572	Phulbari	0	0	0	0	0	0	0	No	No	Yes	No	No	Yes	Yes	No
573	Sahapur	0	0	0	1	0	0	0	No	No	Yes	No	No	Yes	Yes	No
574	Ghordha	0	0	0	0	0	0	0	No	No	Yes	No	No	Yes	Yes	No
575	Jalalpur Milik	0	0	0	0	0	0	0	No	No	Yes	No	No	No	Yes	No
576	Jalalpur	0	0	0	1	0	0	0	No	No	Yes	No	No	Yes	Yes	Yes
577	Mankaur	0	0	3	0	0	0	0	No	No	Yes	No	No	Yes	Yes	No
578	Bagindar	0	0	0	0	0	0	0	No	No	Yes	No	No	Yes	Yes	No
579	Palsa	0	0	0	2	0	1	0	No	No	Yes	No	No	Yes	Yes	No
580	Raniganj	0	0	1	2	0	2	0	No	No	Yes	No	No	Yes	Yes	No
581	Chaunagara	0	0	0	0	0	4	0	Yes	No	Yes	Yes	No	Yes	Yes	No

Availability of toilet & others Yes / No				Communication and transport facilities (If amenities available code -Yes is given except for Village Pin Code ,If not available within the village , the distance range code viz; a for < 5 Kms, b for 5-10 Kms and c for 10+ kms of nearest place where facility is available is given).								
Community toilet including bath.	Community toilet excluding bath.	Rural sanitary mart or sanitary hardware outlet available near the village.	Community bio- gas or recycle of waste for productive use.	Post office(PO)	Sub post office (SPO)	Post & Telegraph office (P&TO)	Village Pin Code	Telephones (Land lines)	Public call office (PCO)	Mobile phone coverage	Name of Village	Serial Number
47	48	49	50	51	52	53	54	55	56	57	2	1

No	No	No	No	b	a	b		Yes	Yes	Yes	Malkot	542
No	No	No	No	b	a	b	733215	b	Yes	Yes	Lohapunji	543
No	No	No	No	b	a	b	733201	b	Yes	Yes	Babhanua	544
No	No	No	No	b	a	b	733215	b	Yes	Yes	Abdulpur	545
No	No	No	No	b	a	b	733201	b	Yes	Yes	Jayrampur	546
No	No	No	No	b	a	b	733201	b	Yes	Yes	Purba Matiari	547
No	No	No	No	b	a	b	733201	b	Yes	Yes	Hemenpur	548
											Dubelbabhanua	549
No	No	No	No	b	a	b	733201	a	Yes	Yes	Dewanjagir	550
No	No	No	No	a	Yes	a	733201	a	Yes	Yes	Shikarpur	551
No	No	No	No	a	a	a	733201	a	Yes	Yes	Purba Goalgaon	552
No	No	No	No	a	a	a	733201	a	Yes	Yes	Paschim Goalgaon	553
No	No	No	No	a	a	a	733201	a	Yes	Yes	Chengatoli	554
No	No	No	No	a	a	b	733201	a	Yes	Yes	Bhagabanpur	555
No	No	No	No	b	a	b	733134	b	a	Yes	Shitalpur	556
No	No	No	No	b	a	b	733215	b	Yes	Yes	Paschim Mahespur	557
No	No	No	No	b	a	b	733201	b	a	Yes	Bagela	558
No	No	No	No	b	b	b	733201	b	a	Yes	Chandpur	559
No	No	No	No	b	a	b	733201	b	a	Yes	Bhagsur	560
No	No	No	No	b	a	b	733201	b	a	Yes	Sima Anandapur	561
No	No	No	No	b	Yes	b	733201	b	b	Yes	Jagadishpur	562
No	No	No	No	b	a	b	733215	b	b	Yes	Chiranch	563
No	No	No	No	b	a	b	733215	b	Yes	Yes	Kamartua	564
No	No	No	No	b	a	b	733215	a	Yes	b	Paschim Pipla	565
No	No	No	No	b	b	b	733215	b	a	Yes	Barail	566
No	No	No	No	b	a	b	733201	b	a	Yes	Surta	567
No	No	No	No	b	b	b	733201	b	b	Yes	Soshilapur	568
No	No	No	No	b	b	b	733201	b	a	Yes	Chand Gola	569
No	No	No	No	c	a	c	733201	c	b	Yes	Kalibari	570
No	No	No	No	c	a	c	733201	c	b	Yes	Harra	571
No	No	No	No	c	a	c	733215	c	b	Yes	Phulbari	572
No	No	No	No	c	b	c	733201	c	b	Yes	Sahapur	573
No	No	No	No	c	b	c	733215	c	b	Yes	Ghordha	574
No	No	No	No	c	b	c	733201	c	b	Yes	Jalalpur Milik	575
No	No	No	No	c	b	c	733201	c	b	Yes	Jalalpur	576
No	No	No	No	b	b	b	733201	b	b	Yes	Mankaur	577
No	No	No	No	c	b	c	733201	c	b	Yes	Bagindar	578
No	No	No	No	c	b	c	733201	c	b	Yes	Palsa	579
No	No	No	No	b	Yes	b	733201	b	Yes	Yes	Raniganj	580
No	No	Yes	No	b	Yes	Yes	733215	Yes	Yes	Yes	Chaunagara	581

Communication and transport facilities (If amenities available code -Yes is given except for Village Pin Code ,If not available within the village , the distance range code viz; a for < 5 Kms, b for 5-10 Kms and c for 10+ kms of nearest place where facility is available is given).													Village connected to highway (If amenities available code viz; a for < 5 Kms, b for 5-10 Kms and c for 10+ kms of nearest place where facility is available is given).			
Serial Number	Name of Village	Internet cafes/ Common service centre (CSC)	Private courier facility	Bus service (Public & Private)	Railway stations	Auto/Modified Autos	Taxis and Vans	Tractors	Cycle-pulled rickshaws(Manual & Machine driven)	Carts driven by animals	Sea /River ferry service	Connected to national highway(NH)	Connected to state highway(SH)	Connected to major district road (MDR)	Connected to others district road	Pucca roads
1	2	58	59	60	61	62	63	64	65	66	67	68	69	70	71	72

542	Malkot	a	b	a	c	a	Yes	b	Yes	Yes	c	a	a	b		Yes
543	Lohapunji	a	b	b	c	a	a	Yes	Yes	Yes	c	a	b	b	b	Yes
544	Babhanian	a	b	b	c	b	a	Yes	Yes	Yes	c	b	b	b	b	Yes
545	Abdulpur	a	b	a	c	a	Yes	b	Yes	Yes	c	a		b	b	Yes
546	Jayrampur	a	b	b	c	b	Yes	Yes	Yes	Yes	c	b	b	b	b	Yes
547	Purba Matiar	a	b	b	c	a	Yes	Yes	Yes	Yes	c	b	b	b	b	a
548	Hemenpur	a	b	b	c	b	Yes	Yes	Yes	Yes	c	b	b	b	b	a
549	Dubelbabhanian															
550	Dewanjagir	Yes	b	b	c	b	Yes	Yes	Yes	Yes	c	b	b	c	c	Yes
551	Shikarpur	a	a	a	c	Yes	Yes	Yes	Yes	Yes	c	a	b	b	b	Yes
552	Purba Goalgaon	a	a	a	c	a	Yes	Yes	Yes	Yes	c	a	b	b	b	Yes
553	Paschim Goalgaon	a	a	a	c	a	Yes	Yes	Yes	Yes	c	a	c	c	c	Yes
554	Chengatoli	a	a	a	c	a	Yes	Yes	Yes	Yes	c	a	c	c	c	a
555	Bhagabanpur	a	a	a	c	a	Yes	Yes	Yes	Yes	c	a	b	a	a	Yes
556	Shitalpur	a	b	a	c	b	b	b	b	b	c	Yes	c	a	a	a
557	Paschim Mahespur	a	b	Yes	c	b	Yes	b	Yes	Yes	c		b		Yes	Yes
558	Bagela	a	b	a	b	b	Yes	b	Yes	Yes	Yes	Yes	b		Yes	Yes
559	Chandpur	a	b	a	b	b	Yes	b	Yes	Yes	Yes	a	c		Yes	Yes
560	Bhagsur	a	b	b	b	b	Yes	b	Yes	Yes	c	b	c		Yes	Yes
561	Sima Anandapur	a	b	b	b	b	Yes	b	Yes	Yes	c	b	c	a	a	a
562	Jagadishpur	a	b	b	b	b	Yes	b	Yes	Yes	c	b	c		Yes	Yes
563	Chiranch	a	b	b	b	b	Yes	b	Yes	Yes	c	b	c		Yes	Yes
564	Kamartua	a	b	b	b	b	Yes	b	Yes	Yes	c	b	c		Yes	Yes
565	Paschim Pipla	a	b	b	b	b	Yes	b	Yes	Yes	Yes	b	c	a	a	a
566	Barail	a	b	b	c	b	Yes	b	Yes	Yes	Yes	b	c		Yes	Yes
567	Surta	a	b	b	c	b	Yes	b	Yes	Yes	c	b	c		Yes	Yes
568	Soshilapur	a	b	b	b	b	Yes	b	Yes	Yes	Yes	b	c		Yes	Yes
569	Chand Gola	a	b	b	c	b	Yes	b	Yes	Yes	Yes	b	c		Yes	Yes
570	Kalibari	a	c	b	c	c	Yes	c	Yes	Yes	Yes	b	b		Yes	Yes
571	Harra	a	c	b	c	c	Yes	c	Yes	Yes	Yes	b	b		Yes	Yes
572	Phulbari	a	c	b	c	c	Yes	c	Yes	Yes	Yes	b	b		Yes	Yes
573	Sahapur	a	c	b	c	c	Yes	c	Yes	Yes	Yes	b	c		Yes	Yes
574	Ghordha	a	c	b	c	c	Yes	c	Yes	Yes	Yes		c		Yes	Yes
575	Jalalpur Milik	a	c	b	c	c	Yes	c	Yes	Yes	Yes	b	c		Yes	Yes
576	Jalalpur	a	c	b	c	c	Yes	c	Yes	Yes	Yes	b	c		Yes	Yes
577	Mankaur	a	b	b	b	b	Yes	b	Yes	Yes	Yes	b	b	a	a	a
578	Bagindar	a	c	b	c	c	Yes	c	Yes	Yes	Yes	b	b	a	a	Yes
579	Palsa	a	c	b	c	c	Yes	c	Yes	Yes	Yes	b	b		Yes	Yes
580	Raniganj	a	b	Yes	b	b	Yes	b	b	Yes	Yes	Yes			Yes	Yes
581	Chaunagara	Yes	c	Yes	c	c	Yes	Yes	a	a	c	Yes	a	Yes	a	Yes

ys,village roads, banks & credit societies  
 :-Yes is given, If not available within the  
 code viz; a for < 5 Kms, b for 5-10 Kms  
 place where facility is available is given).

Availability of miscellaneous facilities (If amenities available code -Yes is given, If not  
 available within the village , the distance range code viz; a for < 5 Kms, b for 5-10 Kms  
 and c for 10+ kms of nearest place where facility is available is given).

73	74	75	76	77	78	79	80	81	82	83	84	85	86	87	Name of Village	Serial Number
Kutchcha roads	Water bounded macadam(WBM) roads	Navigable waterway (river/canal)(NW)	Footpaths (FP)	Commercial & Co-operative Banks	ATM	Agricultural Credit Societies	Self-Help Group (SHG)	Public distribution system (PDS) shop	Mandis / Regular market	Weekly Haat	Agricultural marketing society	Integrated Child Development Scheme (Nutritional Centres)	Anganwadi Centre (Nutritional Centres)	Others (Nutritional Centres)		

Yes		a	a	a	b	c	Yes	a	c	a	Yes	Yes	a	Yes	Malkot	542
Yes	a	a	Yes	a	b	c	Yes	Yes	c	a	b	Yes	Yes	Yes	Lohapunji	543
Yes	a	a	Yes	b	b	c	Yes	a	c	a	b	Yes	Yes	Yes	Babhanian	544
Yes	a	a	Yes	b	b	c	Yes	a	c	a	b	Yes	Yes	Yes	Abdulpur	545
Yes		a	Yes	b	b	c	Yes	a	c	b	b	Yes	Yes	Yes	Jayrampur	546
Yes	a	a	Yes	b	b	c	Yes	Yes	c	a	b	Yes	Yes	Yes	Purba Matiari	547
Yes	a	a	Yes	b	b	c	a	a	c	b	Yes	Yes	Yes	Yes	Hemenpur	548
															Dubelbabhanian	549
Yes	Yes	b	Yes	b	b	c	Yes	a	c	a	Yes	Yes	Yes	Yes	Dewanjagir	550
Yes	a	a	Yes	a	a	c	Yes	a	Yes	Yes	a	Yes	Yes	Yes	Shikarpur	551
Yes	a	b	Yes	a	a	c	Yes	a	c	a	a	Yes	Yes	Yes	Purba Goalgaon	552
Yes	Yes		Yes	a	a	b	Yes	a	c	a	a	Yes	Yes	Yes	Paschim Goalgaon	553
Yes	Yes		Yes	a	a	c	a	a	c	a	Yes	Yes	Yes	Yes	Chengatoli	554
Yes			Yes	a	a	c	Yes	a	c	a	a	Yes	Yes	Yes	Bhagabanpur	555
Yes	b	b	b	b	b	c	a	a	c	a	b	a	a	Yes	Shitalpur	556
Yes	b	Yes	b	b	b	c	Yes	a	c	a	b	Yes	Yes	Yes	Paschim Mahespur	557
Yes	b	Yes	b	b	b	b	Yes	Yes	c	a	b	Yes	Yes	Yes	Bagela	558
Yes	b	Yes	a	b	b	c	Yes	Yes	b	a	b	Yes	Yes	Yes	Chandpur	559
Yes	b	a	b	b	b	c	Yes	a	b	a	b	Yes	Yes	Yes	Bhagsur	560
Yes	b	a	a	b	b	c	Yes	a	b	a	b	Yes	Yes	Yes	Sima Anandapur	561
Yes	b	b	a	b	b	c	Yes	a	c	a	b	Yes	Yes	Yes	Jagadishpur	562
Yes	b	b	a	b	b	c	Yes	a	c	a	b	Yes	Yes	Yes	Chiranch	563
Yes	b	b	a	b	b	c	Yes	a	c	Yes	b	Yes	Yes	Yes	Kamartua	564
Yes	b	Yes	b	b	b	c	Yes	a	c	a	b	Yes	Yes	Yes	Paschim Pipla	565
Yes	b	Yes	a	b	b	b	Yes	a	b	a	b	Yes	Yes	Yes	Barail	566
Yes	b	a	a	b	b	c	Yes	a	b	a	b	Yes	Yes	Yes	Surta	567
Yes	b	Yes	a	b	b	c	Yes	a	b	a	b	Yes	Yes	Yes	Soshilapur	568
Yes	b	Yes	a	b	b	c	Yes	a	b	a	b	Yes	Yes	Yes	Chand Gola	569
Yes	c	Yes	a	c	c	c	Yes	Yes	c	a	c	Yes	Yes	Yes	Kalibari	570
Yes	c	Yes	a	c	c	c	Yes	a	c	a	c	Yes	Yes	Yes	Harra	571
Yes	c	Yes	a	c	c	c	Yes	a	c	a	c	a	a	Yes	Phulbari	572
Yes	c	Yes	b	c	c	c	Yes	a	c	a	c	Yes	Yes	Yes	Sahapur	573
Yes	c	Yes	b	c	c	c	Yes	a	c	Yes	c	Yes	Yes	Yes	Ghordha	574
Yes	c	Yes	a	c	c	c	Yes	a	c	Yes	c	Yes	Yes	Yes	Jalalpur Milik	575
Yes	c	Yes	a	c	c	c	Yes	a	c	Yes	c	Yes	Yes	Yes	Jalalpur	576
Yes	b	Yes	a	b	b	b	Yes	a	b	Yes	b	Yes	Yes	Yes	Mankaur	577
Yes	c	Yes	a	c	c	c	Yes	a	c	b	c	Yes	Yes	Yes	Bagindar	578
Yes	c	Yes	a	c	c	c	Yes	Yes	c	a	c	Yes	Yes	Yes	Palsa	579
Yes	b	Yes	a	b	b	c	Yes	Yes	b	Yes	b	Yes	Yes	Yes	Raniganj	580
Yes	b	Yes	Yes		c	c	Yes	a	Yes	a	b	Yes	Yes	Yes	Chaunagara	581

Availability of miscellaneous facilities (If amenities available code -Yes is given, If not available within the village , the distance range code viz; a for < 5 Kms, b for 5-10 Kms and c for 10+ kms of nearest place where facility is available is given).													Availability of electricity (Yes/No)			
Serial Number	Name of Village	ASHA (Accredited Social Health Activist)	Community centre with/without TV	Sports Field,	Sports Club / Recreation Centre	Cinema / Video Hall	Public Library	Public Reading Room	Newspaper Supply	Assembly Polling station	Birth & Death Registration Office	Power Supply for Domestic Use (ED)	Power Supply for Agricultural Use (EAG)	Power Supply for Commercial Use (EC)	Power Supply for All Uses (EA)	
1	2	88	89	90	91	92	93	94	95	96	97	98	99	100	101	

542	Malkot	a	a	a	Yes	b	b	b	a	Yes	a	Yes	Yes	Yes	Yes
543	Lohapunji	a	a	a	b	a	b	b	b	a	a	Yes	Yes	Yes	Yes
544	Babhanian	a	a	b	b	a	b	b	b	Yes	a	Yes	No	No	No
545	Abdulpur	a	a	Yes	a	a	b	b	b	Yes	a	Yes	Yes	Yes	Yes
546	Jayrampur	Yes	a	a	Yes	b	b	b	b	Yes	a	Yes	Yes	Yes	Yes
547	Purba Matiar	b	a	b	b	b	b	b	b	Yes	a	Yes	No	No	No
548	Hemenpur	b	a	Yes	Yes	b	b	b	b	Yes	a	Yes	No	No	No
549	Dubelbabhanian														
550	Dewanjagir	Yes	Yes	a	a	a	b	b	b	Yes	Yes	Yes	No	No	No
551	Shikarpur	a	a	Yes	Yes	Yes	a	a	a	Yes	a	Yes	No	No	No
552	Purba Goalgaon	Yes	a	a	a	a	a	a	a	a	a	Yes	No	No	No
553	Paschim Goalgaon	Yes	a	a	Yes	a	a	a	a	Yes	a	Yes	Yes	No	No
554	Chengatoli	a	a	a	a	a	a	a	a	a	a	Yes	No	No	No
555	Bhagabanpur	a	a	a	a	a	a	a	a	Yes	b	Yes	No	No	No
556	Shitalpur	b	b	b	b	b	b	b	b	a	a	Yes	Yes	Yes	Yes
557	Paschim Mahespur	a	b	b	b	b	b	b	Yes	a	a	Yes	Yes	Yes	Yes
558	Bagela	b	b	a	b	b	b	b	a	Yes	a	Yes	Yes	Yes	Yes
559	Chandpur	b	b	a	b	b	b	b	a	a	a	Yes	Yes	Yes	Yes
560	Bhagsur	a	b	a	b	b	b	b	b	Yes	b	Yes	Yes	Yes	Yes
561	Sima Anandapur	a	b	a	b	b	b	b	b	a	b	Yes	Yes	Yes	Yes
562	Jagadishpur	Yes	b	b	b	b	b	b	b	a	b	Yes	Yes	Yes	Yes
563	Chiranch	a	b	b	b	b	b	b	b	Yes	b	Yes	Yes	Yes	Yes
564	Kamartua	a	b	b	b	b	b	b	b	Yes	b	Yes	Yes	Yes	Yes
565	Paschim Pipla	a	b	b	b	b	b	b	b	Yes	b	Yes	Yes	Yes	Yes
566	Barail	b	b	b	b	b	b	b	b	a	b	Yes	Yes	Yes	Yes
567	Surta	b	b	b	b	b	b	b	b	a	b	Yes	Yes	Yes	Yes
568	Soshilapur	a	b	Yes	b	b	b	b	b	Yes	b	Yes	Yes	Yes	Yes
569	Chand Gola	b	b	b	b	b	b	b	b	Yes	b	Yes	Yes	Yes	Yes
570	Kalibari	a	c	a	c	c	c	c	b	Yes	b	Yes	Yes	Yes	Yes
571	Harra	a	c	a	c	c	c	c	b	a	b	Yes	Yes	Yes	Yes
572	Phulbari	a	c	c	c	c	c	c	b	a	b	Yes	Yes	Yes	Yes
573	Sahapur	Yes	c	a	c	c	c	c	b	a	b	Yes	Yes	Yes	Yes
574	Ghordha	a	c	Yes	c	c	c	c	b	Yes	b	Yes	Yes	Yes	Yes
575	Jalalpur Milik	Yes	c	Yes	c	c	c	c	b	a	b	Yes	Yes	Yes	Yes
576	Jalalpur	Yes	c	c	Yes	c	c	c	b	a	b	Yes	Yes	Yes	Yes
577	Mankaur	Yes	b	b	b	b	b	b	b	Yes	b	Yes	Yes	Yes	Yes
578	Bagindar	a	c	b	c	c	c	c	b	Yes	b	Yes	Yes	Yes	Yes
579	Palsa	Yes	c	Yes	c	c	c	c	b	Yes	b	Yes	Yes	Yes	Yes
580	Raniganj	a	b	a	b	b	b	b	Yes	Yes	Yes	Yes	Yes	Yes	Yes
581	Chaunagara	Yes	b	b	Yes	b	b	Yes	c	b	b	Yes	Yes	Yes	Yes



Nearest Town		Land Use							
		Area under different types of land use (in hectares rounded up to one decimal place)							
Name	Distance range code i.e. a for < 5 Kms, b for 5-10 Kms and c for 10+ kms .	Forests	Area under Non-agricultural Uses	Barren and Un-cultivable land	Permanent Pastures and Other Grazing Lands	Land Under Miscellaneous Tree Crops etc.	Culturable Waste Land	Name of Village	Serial Number
102	103	104	105	106	107	108	109	2	1

RAIGUNJ	c	0	32.2	0	0	0	0	Malkot	542
RAIGUNJ	c	0	14.2	0	0	0	0	Lohapunji	543
RAIGUNJ	c	1	42.8	0	0	0	0	Babhania	544
RAIGUNJ	c	0	22.2	0	0	0	0	Abdulpur	545
RAIGUNJ	c	0	15.6	0	0	0	0	Jayrampur	546
RAIGUNJ	c	0	28.8	0	0	0	0	Purba Matiari	547
RAIGUNJ	b	0	5	0	0	0	0	Hemenpur	548
		0	4	0	0	0	0	Dubelbabhania	549
RAIGUNJ	c	0	23.2	0	0	0	0	Dewanjagir	550
RAIGUNJ	c	0	22.1	0	0	0	0	Shikarpur	551
RAIGUNJ	b	0	6	0	0	0	0	Purba Goalgaon	552
RAIGUNJ	b	0	5	0	0	0	0	Paschim Goalgaon	553
RAIGUNJ	b	0	22.9	0	0	0	0	Chengatoli	554
RAIGUNJ	b	0	23.5	0	0	0	0	Bhagabanpur	555
RAIGUNJ	b	0	6.2	0	0	0	0	Shitalpur	556
RAIGUNJ	b	0	7.2	0	0	0	0	Paschim Mahespur	557
RAIGUNJ	b	0	50.8	0	0	0	0	Bagela	558
RAIGUNJ	b	0	7.5	0	0	0	0	Chandpur	559
RAIGUNJ	b	0	7.7	0	0	0	0	Bhagsur	560
RAIGUNJ	b	0	17	0	0	0	0	Sima Anandapur	561
RAIGUNJ	b	0	4.8	0	0	0	0	Jagadishpur	562
RAIGUNJ	b	0	8.6	0	0	0	0	Chiranch	563
RAIGUNJ	b	0	11.4	0	0	0	0	Kamartua	564
RAIGUNJ	b	0	13.4	0	0	0	0	Paschim Pipla	565
RAIGUNJ	b	0	9.7	0	0	0	0	Barail	566
RAIGUNJ	b	0	12.1	0	0	0	0	Surta	567
RAIGUNJ	c	0.8	5.7	0	0	0	0	Soshilapur	568
RAIGUNJ	c	0	18.5	0	0	0	0	Chand Gola	569
DALKHOLA	c	0	13.5	0	0	0	0	Kalibari	570
RAIGUNJ	c	0	6.6	0	0	0	0	Harra	571
RAIGUNJ	c	0	7.2	0	0	0	0	Phulbari	572
RAIGUNJ	c	0	6.5	0	0	0	0	Sahapur	573
RAIGUNJ	c	0	23.2	0	0	0	0	Ghordha	574
RAIGUNJ	c	0	5.7	0	0	0	0	Jalalpur Milik	575
RAIGUNJ	c	0	15	0	0	0	0	Jalalpur	576
RAIGUNJ	c	0	23.5	0	0	0	0	Mankaur	577
RAIGUNJ	c	0	31	0	0	0	0	Bagindar	578
RAIGUNJ	c	0	10.1	0	0	0	0	Palsa	579
RAIGUNJ	c	0	15	0	0	0	0	Raniganj	580
RAIGUNJ	b	0	4.7	0	0	0	0	Chaunagara	581

Land Use												
Area under different types of land use (in hectares rounded up to one decimal place)							Area irrigated by source (in hectare).					
Serial Number	Name of Village	Fallow lands other than current fallows	Current Fallows	Net Area Sown	Total Irrigated Land Area	Total Un-irrigated Land Area	Canals ( C )	Wells/Tube-wells(W/TW)	Tanks/Lakes(T/L)	Water Falls(WF)	Others(O)	
1	2	110	111	112	113	114	115	116	117	118	119	

542	Malkot	0	0	225.6	15.2	210.5	0	15.2	0	0	0
543	Lohapunji	0	0	68.3	10	58.3	0	10	0	0	0
544	Babhanian	0	0	131.8	30.2	101.6	0	30.2	0	0	0
545	Abdulpur	0	0	85.5	17.4	68	0	17.4	0	0	0
546	Jayrampur	0	0	66.9	45.3	21.6	0	45.3	0	0	0
547	Purba Matiar	0	0	103.5	15.5	88	0	15.5	0	0	0
548	Hemenpur	0	0	117.7	105.7	12	0	105.7	0	0	0
549	Dubelbabhanian	0	0	48.6	46.6	2	0	46.6	0	0	0
550	Dewanjagir	0	0	92.6	26	66.6	0	26	0	0	0
551	Shikarpur	0	0	105.8	16.9	88.9	0	16.9	0	0	0
552	Purba Goalgaon	0	0	83.8	73.6	10.2	0	73.6	0	0	0
553	Paschim Goalgaon	0	0	81.2	70.2	11	0	70.2	0	0	0
554	Chengatoli	0	0	68.8	51.6	17.2	0	51	0	0	0.6
555	Bhagabanpur	0	0	178.1	87	91.1	0	87	0	0	0
556	Shitalpur	0	0	86.1	39.5	46.6	0	15.9	0	0	23.6
557	Paschim Mahespur	0	0	75.9	11.5	64.4	2	0.6	0	0	8.9
558	Bagela	0	0	222.8	119.5	103.3	0	13.9	0	0	105.6
559	Chandpur	0	0	62.7	29.8	32.9	0	6	0	0	23.8
560	Bhagsur	0	0	66.8	15.8	51	0	5	0	0	10.8
561	Sima Anandapur	0	0	166.3	81	85.4	0	10.8	0	0	70.1
562	Jagadishpur	0	0	70.4	45.8	24.6	0	10.3	0	0	35.5
563	Chiranch	0	0	78.5	56.5	22	0	15.7	0	0	40.8
564	Kamartua	0	0	107.3	62.8	44.5	0	12	0	0	50.8
565	Paschim Pipla	0	0	123.4	51.3	72.1	0	10.5	0	0	40.8
566	Barail	0	0	84.2	25.9	58.3	0	5	0	0	20.9
567	Surta	0	0	106.8	37.7	69.1	0	7	0	0	30.7
568	Soshilapur	0	0	54.2	27.6	26.6	0	4.6	0	0	23
569	Chand Gola	0	0	106.5	64	42.5	0	8	0	0	56
570	Kalibari	0	0	114	43.1	70.8	0	11.4	0	0	31.8
571	Harra	0	0	53.7	16.5	37.2	0	4.1	0	0	12.5
572	Phulbari	0	0	59.1	44.7	14.4	0	7.2	0	0	37.5
573	Sahapur	0	0	56.2	40	16.2	0	8	0	0	32
574	Ghordha	0	0	206.9	125	81.9	0	27	0	0	98
575	Jalalpur Milik	0	0	88	52	36	0	12	0	0	40
576	Jalalpur	0	0	132.3	34.2	98.1	0	9.2	0	0	25
577	Mankaur	0	0	212.1	80.6	131.5	0	8.6	0	0	72
578	Bagindar	0	0	188.3	29.9	158.4	0	7.9	0	0	22
579	Palsa	0	0	335.5	94	241.5	0	32	0	0	62
580	Raniganj	0	0	270.7	145.7	125	0	16.2	0	0	129.5
581	Chaunagara	0	0	177	115	62	0	85	30	0	0

Name of three most important commodities manufactured			Name of Village	Serial Number
First	Second	Third		
120	121	122	2	1

			Malkot	542
			Lohapunji	543
Bidi			Babhania	544
			Abdulpur	545
Bidi			Jayrampur	546
Bidi			Purba Matiari	547
Biri			Hemenpur	548
			Dubelbabhania	549
			Dewanjagir	550
Spade	Agar	Nail	Shikarpur	551
			Purba Goalgaon	552
			Paschim Goalgaon	553
			Chengatoli	554
Bidi			Bhagabanpur	555
			Shitalpur	556
			Paschim Mahespur	557
			Bagela	558
			Chandpur	559
			Bhagsur	560
			Sima Anandapur	561
			Jagadishpur	562
			Chiranch	563
			Kamartua	564
			Paschim Pipla	565
			Barail	566
			Surta	567
			Soshilapur	568
			Chand Gola	569
			Kalibari	570
			Harra	571
			Phulbari	572
			Sahapur	573
			Ghordha	574
			Jalalpur Milik	575
			Jalalpur	576
			Mankaur	577
			Bagindar	578
			Palsa	579
			Raniganj	580
			Chaunagara	581

Census of India 2011  
Amenities and Land use

Serial Number	Name of Village	Location code no.	Total area of the village ( in hectares rounded up to one decimal place)	Total population ( 2011 census )	Number of households (2011 census)	Number of educational amenities available in village , the distance range code viz; a for 0-5 kms, b for 5-10 kms, c for 10+ kms of nearest place where facility is available							
						Pre-Primary school (PP)	Primary school (P)	Middle school (M)	Secondary School (S)	Senior Secondary school (SS)	Degree college of arts - science & commerce (ASC)	Engineering college(EC)	Medical college (MC)
1	2	3	4	5	6	7	8	9	10	11	12	13	14
582	Kachnagachh	309413	140.3	740	156	1	1	a	a	c	c	c	
583	Madargachhi	309414	95.4	748	179	1	1	1	1	1	c	c	c
584	Saraunja	309415	110.7	706	140	1	1	a	a	a	c	c	c
585	Chhota Pataul	309416	59.9	1880	341	2	2	a	a	a	c	c	c
586	Bhulki	309417	321	5193	773	5	4	a	a	a	c	c	c
587	Baliamani	309418	286.2	2414	456	2	1	a	a	a	c	c	c
588	Khudar Gachhi	309419	163.9	1318	240	1	1	a	a	b	c	c	c
589	Bishunpur	309420	131.9	1106	206	1	1	a	a	a	c	c	c
590	Gopalpur	309421	425	7109	1261	3	3	1	a	a	c	c	c
591	Begma	309422	240	1352	288	1	1	1	1	1	c	c	c
592	Ganjana	309423	81.1	686	147	1	1	b	b	b	c	c	c
593	Atanagar	309424	107.2	766	147	1	1	a	a	b	c	c	c
594	Damdama	309425	170.6	1552	261	1	1	1	1	1	c	c	c
595	Shripur	309426	326.6	2039	419	3	3	a	a	a	c	c	c
596	Uttar Murhil	309427	165.1	813	178	b					c	c	
597	Pirpukhar	309428	55.4	70	14	a	a	a	a	a	c	c	c
598	Choprabari	309429	344.4	2772	478	2	2	1	a	a	c	c	
599	Paniha	309430	180.9	1153	222	3	3	1	b	b	c	c	
600	Majhauk	309431	73.2	215	42	1	1	b	b	b	c	c	
601	Roshanganj	309432	49	280	57	1	1	b	b	b	c	c	
602	Khempur	309433	183.7	1101	208	1	1	a	a	b	c	c	
603	Baliamora	309434	214.9	1383	241	1	1	b	b	b	c	c	
604	Kararan	309435	89.4	144	26	1	1	b	b	b	c	c	
605	Rautara	309436	365.8	4260	727	4	3	1	1	b	c	c	
606	Dighalgaon	309437	541.8	3780	641	3	2	a	a	a	c	c	c
607	Debottar Milik	309438	66.8	548	114	1	1	a	a	a	c	c	c
608	Kachan	309439	209.2	3103	516	1	1	b	b	b	c	c	c
609	Uttar Betauna	309440	62.3	314	64	1	1	a	a	a	c	c	c
610	Pauti	309441	265.9	1898	388	1	1	1	1	1	c	c	
611	Dakshin Betauna	309442	348.8	3730	718	1	1	a	a	a	c	c	c
612	Gopla	309443	134.4	2092	363	2	1	a	a	a	c	c	c
613	Bhabanipur	309444	250.9	4509	779	2	1	1	b	b	c	c	c
614	Makrampur	309445	59.1	0	0								
615	Kaderganj	309446	216.5	1881	384	1	1	b	a		c	c	c
616	Borra	309447	377.2	1433	306	1	1	b	b	b	c	c	c
617	Kochabari	309448	322.9	1932	408	1	1	a	b	b	c	c	
618	Madhupur	309449	318.5	824	173	1	1	a	b	b	c	c	c
619	Khurka	309450	176.8	963	227	2	2	1	b	b	c		
620	Bardahi	309451	314.8	1839	358	2	2	a	b	b	c	c	
621	Dhauta	309452	294.2	2579	459	1	1	b	b	b	c	c	
622	Daluakhari	309453	95.5	836	151	b	a	b	b	b	c	c	c
623	Bhopla	309454	181.3	1683	286	1	1	a	a	a	c	c	c

- Village Directory

(As in 2009)

le. (If not available within the < 5 Kms, b for 5-10 Kms and c if facility is available is given).															Number of Medical Amenities available. (If not available within the village, the distance range code viz; a for < 5 Kms, b for 5-10 Kms and c for 10+ kms of nearest place where facility is available is given).															Name of Village	Serial Number
Management institute (MI)	Polytechnic (Pt)	Vocational training school /ITI	Non-formal training centre (NFTC)	Special school for disabled (SSD)	Others (specify)	Community health centre (CHC)	Primary health centre (PHC)	Primary health sub centre (PHS)	Maternity and child welfare centre (MCW)	T.B. clinic (TBC)	Hospital-allopathic (HA)	Hospital-alternative medicine (HO)	Dispensary (D)	Veterinary hospital (VH)	Mobile health clinic (MHC)	Family welfare centre (FWC)															
15	16	17	18	19	20	21	22	23	24	25	26	27	28	29	30	31	2	1													
c	c	c				c	b	b	b	c	b	c	b	c	c	b	Kachnagachh	582													
c	c	c				c	b	a	b	c	b	c	b	c	c	b	Madargachhi	583													
c	c	c				c	b	a	b	a	b	c	b	b	c	b	Saraunja	584													
c	c	c				c	b	a	b	c	b	c	b	b	c	b	Chhota Pataul	585													
c	c	c				c	b	1	b	c	b	c	b	b	c	b	Bhulki	586													
c	c	c		c		c	c	a	c	c	c	c	a	b	c	c	Baliamani	587													
c	c	c				c	c	1	c	c	c	c					Khudar Gachhi	588													
c	c	c	c	c		c	c	a	c	c	c	c	a	b			Bishunpur	589													
c	c	c				c	b	1	1	c	b	c	b	b	c	b	Gopalpur	590													
c	c	c		c		c	c	c	c	c	c	c	a	c		c	Begma	591													
c	c	c				c	c	a	c	c	c	c	c	c			Ganjana	592													
c	c	c	c			c	c	a	c	c	c	c	a	b			Atanagar	593													
c	c	c	c	c		c	c	a	c	c	c	c	b	c			Damdama	594													
c	c	c	c	c		c	c	a	c	c	c	c	b	c			Shripur	595													
c	c	c	c	c		c	c	a	c	c	c	c	b	c			Uttar Murhil	596													
c	c	c	c	c		c	c	a	c	c	c	c	c	c			Pirpukhar	597													
c	c	c	c	c		c	c	1	c	c	c	c	c	c			Choprabari	598													
c	c	c	c	c		c	c	a	c	c	c	c	c	c			Paniha	599													
c	c	c	c	c		c	c	a	c	c	c	c	b	c			Majhauk	600													
c	c	c	c	c		c	c	a	c	c	c	c	b	c			Roshanganj	601													
c	c	c	c	c		c	c	a	c	c	c	c	b	c			Khempur	602													
c	c	c	c	c		c	c	a	c	c	c	c	c	c			Balamora	603													
c	c	c	c	c		c	c	b	c	c	c	c	b	c			Kararan	604													
c	c	c	c	c		c	c	b	c	c	c	b	c				Rautara	605													
	c	c				c	b	b	c	c	c	c	b	b			Dighalgaon	606													
	c	c				b		c	c	c	c	b	b				Debottar Milik	607													
	c	c				b	a	c	c	c	c	c	c	b			Kachan	608													
	c	c				c	a	c	c	c	c		c	c			Uttar Betauna	609													
	c	c					b	a	c	c	c	c	c	b			Pauti	610													
	c	c					b	1	c	c	c	c	c	b			Dakshin Betauna	611													
	c	c					b	a	c	c	c	c	c	b			Gopla	612													
	c	c					b	a	c	c	c	c	b	b			Bhabanipur	613													
																	Makrampur	614													
	c	c				c	b	b	c	b	c	c	1	b	c	c	Kadernanj	615													
	c	c				c	b	b	c	b	c	c	b	b	c	c	Borra	616													
	c	c				c	b	1	c	b	c	c	b	b	c	c	Kochabari	617													
	c	c				c	b	a	c	b	c	c	b	b	c	c	Madhupur	618													
	c	c				c	b	a	c	b	c	c	b	b	c	c	Khurka	619													
	c	c	c			c	b	a	c	b	c	c	b	b	c	c	Bardahi	620													
	c	c				c	b	1	c	b	c	c	b	b	c	c	Dhauta	621													
	c	c				c	b	a	c	b	c	c	b	b	c	c	Daluakhari	622													
	c	c	c			c	a	a	c	a	c	c	a	a	c	c	Bhopla	623													

Serial Number	Name of Village	Number of Non-Government Medical Amenities available.							Availability of drinking water - Yes / No							
		Charitable non Govt. hospital/Nursing home.	Medical practitioner with MBBS Degree	Medical practitioner with other degree	Medical practitioner with no degree	Traditional practitioner and faith healer .	Medicine Shop	Others	Tap water (Treated/Untreated)	Well water (Covered / Uncovered well)	Hand Pump	Tube wells / Bore well	Spring	River / Canal	Tank / Pond / Lake	Others
1	2	32	33	34	35	36	37	38	39	40	41	42	43	44	45	46
582	Kachnagachh	0	0	0	0	0	0	0	No	No	Yes	No	No	No	Yes	No
583	Madargachhi	0	0	4	0	0	0	0	No	No	Yes	No	No	No	Yes	No
584	Saraunja	0	0	0	0	0	0	0	No	No	Yes	No	No	No	Yes	No
585	Chhota Pataul	0	0	0	3	0	0	0	No	No	Yes	No	No	No	Yes	No
586	Bhulki	0	0	0	0	0	0	0	No	No	Yes	Yes	No	Yes	Yes	No
587	Baliamani	0	0	0	1	2	1	0	No	No	Yes	Yes	No	No	Yes	No
588	Khudar Gachhi	0	0	0	4	0	2	0	No	No	Yes	Yes	No	Yes	Yes	No
589	Bishunpur	0	0	0	2	2	0	0	No	No	Yes	No	No	No	No	No
590	Gopalpur	0	0	0	10	0	14	0	No	No	Yes	Yes	No	No	Yes	No
591	Begma	0	0	0	2	2	0	0	No	No	Yes	Yes	No	No	No	No
592	Ganjana	0	0	1	0	0	0	0	No	No	Yes	No	No	No	Yes	No
593	Atanagar	0	0	0	2	1	1	0	No	No	Yes	Yes	No	Yes	Yes	No
594	Damdama	0	0	4	0	0	0	0	No	No	Yes	No	No	Yes	Yes	No
595	Shripur	0	0	0	0	0	0	0	No	No	Yes	No	No	Yes	Yes	No
596	Uttar Murhil	0	0	0	0	0	0	0	No	No	Yes	No	No	Yes	No	No
597	Pirpukhar	0	0	0	0	0	0	0	No	No	Yes	No	No	No	Yes	No
598	Choprabari	0	0	1	0	0	0	0	No	No	Yes	No	No	No	Yes	No
599	Paniha	0	0	0	0	0	0	0	No	No	Yes	No	No	Yes	Yes	No
600	Majhauk	0	0	0	0	0	0	0	No	No	Yes	No	No	No	No	No
601	Roshanganj	0	0	0	0	0	0	0	No	No	Yes	No	No	Yes	No	No
602	Khempur	0	0	0	0	0	0	0	No	No	Yes	No	No	Yes	No	No
603	Baliamora	0	0	0	0	0	0	0	No	No	Yes	No	No	No	No	No
604	Kararan	0	0	0	0	0	0	0	No	No	Yes	No	No	No	No	No
605	Rautara	0	0	0	7	0	0	0	No	No	Yes	No	No	No	Yes	No
606	Dighalgaon	0	0	2	1	0	0	0	No	No	Yes	No	No	No	Yes	No
607	Debottar Milik	0	0	1	1	0	0	0	No	No	Yes	No	No	No	No	No
608	Kachan	0	0	2	0	0	0	0	No	No	Yes	No	No	No	No	No
609	Uttar Betauna	0	0	0	0	0	0	0	No	No	Yes	No	No	No	No	No
610	Pauti	0	0	3	1	0	1	0	No	No	Yes	No	No	No	Yes	No
611	Dakshin Betauna	0	0	5	1	0	2	0	No	No	Yes	No	No	No	Yes	No
612	Gopla	0	0	2	1	0	0	0	No	No	Yes	No	No	No	Yes	No
613	Bhabanipur	0	0	4	0	0	1	0	No	No	Yes	No	No	No	No	No
614	Makrampur															
615	Kadernanj	0	0	0	0	0	1	0	No	No	Yes	No	No	No	No	No
616	Borra	0	0	0	0	0	0	0	No	Yes	Yes	No	No	No	No	No
617	Kochabari	0	0	0	0	0	0	0	No	Yes	Yes	No	No	No	No	No
618	Madhupur	0	0	0	0	0	0	0	No	Yes	Yes	No	No	No	No	No
619	Khurka	0	0	0	0	0	0	0	No	Yes	Yes	No	No	No	No	No
620	Bardahi	0	0	0	0	0	0	0	No	Yes	Yes	No	No	No	No	No
621	Dhauta	0	0	0	0	0	0	0	No	Yes	Yes	No	No	No	No	No
622	Daluakhari	0	0	0	0	0	0	0	No	Yes	Yes	No	No	No	No	No
623	Bhopla	0	0	0	0	0	0	0	No	Yes	Yes	No	No	No	No	No

Availability of toilet & others Yes / No				Communication and transport facilities (If amenities available code -Yes is given except for Village Pin Code ,If not available within the village , the distance range code viz; a for < 5 Kms, b for 5-10 Kms and c for 10+ kms of nearest place where facility is available is given).									
Community toilet including bath.	Community toilet excluding bath.	Rural sanitary mart or sanitary hardware outlet available near the village.	Community bio- gas or recycle of waste for productive use.	Post office(PO)	Sub post office (SPO)	Post & Telegraph office (P&TO)	Village Pin Code	Telephones (Land lines)	Public call office (PCO)	Mobile phone coverage	Name of Village	Serial Number	
47	48	49	50	51	52	53	54	55	56	57	2	1	
No	No	No	No	c	a	b	733215	a	a	Yes	Kachnagachh	582	
No	No	No	No	c	Yes	Yes	733215	Yes	a	Yes	Madargachhi	583	
No	No	No	No	b	a	b	733215	Yes	a	Yes	Saraunja	584	
No	No	No	No	b	a	b	733215	a	a	Yes	Chhota Pataul	585	
No	No	Yes	No	b	a	c	733215	Yes	a	Yes	Bhulki	586	
No	No	No	No	c	b	c	733201	Yes	Yes	Yes	Baliamani	587	
No	No	No	No	c	b	c	733201	Yes	Yes	Yes	Khudar Gachhi	588	
No	No	No	No	c	b	c	733201	a	Yes	c	Bishunpur	589	
No	No	No	No	c	a	a	733215	Yes	Yes	Yes	Gopalpur	590	
No	No	No	No	c	a	c	733201	Yes	a	Yes	Begma	591	
No	No	No	No	c	a	c	733201	a	a	Yes	Ganjana	592	
No	No	No	No	c	a	c		a	a	Yes	Atanagar	593	
No	No	No	No	c	a	c	733201	b	b	Yes	Damdama	594	
No	No	No	No	c	Yes	c	733201	b	b	b	Shripur	595	
No	No	No	No	c		c	733201	b	b	a	Uttar Murhil	596	
No	No	No	No	c	a	c	733201	a	a	Yes	Pirpukhar	597	
No	No	No	No	c	a	c	733201	a	a	Yes	Choprabari	598	
No	No	No	No	c	a	c	733201	b	b	Yes	Paniha	599	
No	No	No	No	c	a	c	733201	a	a	Yes	Majhauk	600	
No	No	No	No	c	b	c	733201	b	b	Yes	Roshanganj	601	
No	No	No	No	c	a	c	733215	a	a	Yes	Khempur	602	
No	No	No	No	c	a	c	733215	b	b	Yes	Baliamora	603	
No	No	No	No	c	b	c	733215	b	b	Yes	Kararan	604	
No	No	No	No	c	a	c	733215	b	b	Yes	Rautara	605	
No	No	No	No	a	c	c	733210	b	b	b	Dighalgaon	606	
No	No	No	No	a	c	c	733215	b	b	Yes	Debottar Milik	607	
No	No	No	No	a	c	c	733210		b		Kachan	608	
No	No	No	No	a	c	c	733215	b	b	b	Uttar Betauna	609	
No	No	No	No	a	c	c	733210	a	b	Yes	Pauti	610	
No	No	No	No	Yes	c	c	733210	a	b	Yes	Dakshin Betauna	611	
No	No	No	No	a	c	c	733201	a	a	Yes	Gopla	612	
No	No	No	No	a	c	c	733215		a	Yes	Bhabanipur Makrampur	613 614	
No	No	No	No	a	b	b	733215	b	b	Yes	Kadernanj	615	
No	No	No	No	a	a	b	733201	a	a	Yes	Borra	616	
No	No	No	No	a	a	c	733201	b	b	Yes	Kochabari	617	
No	No	No	No	a	a	c	733201	a	a	Yes	Madhupur	618	
No	No	Yes	No	Yes	c	c	733201	b	b	Yes	Khurka	619	
No	No	No	No	b	b	c	733201	b	b	Yes	Bardahi	620	
No	No	No	No	b	b	c	733212	b	b	b	Dhauta	621	
No	No	No	No	b	b	c	733215	b	b	a	Daluakhari	622	
No	No	No	No	a		c	733212	a	a	Yes	Bhopla	623	

Communication and transport facilities (If amenities available code -Yes is given except for Village Pin Code ,If not available within the village , the distance range code viz; a for < 5 Kms, b for 5-10 Kms and c for 10+ kms of nearest place where facility is available is given).														Village connected to highway (If amenities available code viz; a for < 5 Kms, b for 5-10 Kms and c for 10+ kms of nearest place where facility is available is given).			
Serial Number	Name of Village	Internet cafes/ Common service centre (CSC)	Private courier facility	Bus service (Public & Private)	Railway stations	Auto/Modified Autos	Taxis and Vans	Tractors	Cycle-pulled rickshaws(Manual & Machine driven)	Carts driven by animals	Sea/River ferry service	Connected to national highway(NH)	Connected to state highway(SH)	Connected to major district road (MDR)	Connected to others district road	Pucca roads	
1	2	58	59	60	61	62	63	64	65	66	67	68	69	70	71	72	
582	Kachnagachh	a	c	a	c	c	a	Yes	Yes	Yes	c	b	b	a	b	a	
583	Madargachhi	a	b	a	c	a	Yes	Yes	Yes	Yes	c	a	c		c	Yes	
584	Saraunja	a	b	a	c	a	Yes	Yes	Yes	Yes	c	a	c	Yes	c	Yes	
585	Chhota Pataul	a	b	a	c	a	Yes	Yes	Yes	Yes	c	a	b	Yes	b	Yes	
586	Bhulki	a	c	a	c	b	Yes	Yes	a	Yes	c	a	b	Yes	b	Yes	
587	Baliamani	a	c	a	c	a	Yes	a	Yes	a	c	b				Yes	
588	Khudar Gachhi	a	b	Yes	c	Yes	Yes	Yes	Yes	Yes	c	b	a			Yes	
589	Bishunpur	a	Yes	Yes	Yes	b	Yes	Yes	Yes	Yes	c	b	b			a	
590	Gopalpur	a	b	Yes	c	Yes	Yes	Yes	Yes	Yes	c	a	b	Yes	b	Yes	
591	Begma	a	c	a	c	Yes	Yes	Yes	Yes	Yes	c	b	a		a	a	
592	Ganjana	a	c	a	c	b	Yes	a	c	a	c	b	b	b		a	
593	Atanagar	a	c	Yes	c	Yes	b	Yes	Yes	Yes	c	b	b			Yes	
594	Damdama	a	c	Yes	c	b	Yes	Yes	b	Yes	Yes	b	b	b	b	Yes	
595	Shripur	a	c	a	c	b	Yes	Yes	b	Yes	c	b	b	b	b	a	
596	Uttar Murhil	a	c	Yes	c	b	Yes	Yes	b	Yes	Yes	b	b	b	b	Yes	
597	Pirpukhar	a	c	b	c	c	Yes	Yes	b	Yes	c	c	c	c	c	a	
598	Choprabari	a	c	b	c	c	Yes	Yes	c	Yes	c	c	c	c	c	a	
599	Paniha	a	c	c	c	c	Yes	c	c	Yes	c	c	c	c	c	b	
600	Majhauk	a	c	b	c	b	a	a	b	Yes	c	c	b	b		a	
601	Roshanganj	a	c	b	c	b	a	a	b	Yes	c	c	b	b		a	
602	Khempur	a	c	b	c	b	a	a	b	Yes	c	c	b	b		a	
603	Baliamora	a	c	c	c	c	c	Yes	b	Yes	c	c	c	c		Yes	
604	Kararan	a	c	b	c	b	b	Yes	b	Yes	c	c	c	b		a	
605	Rautara	a	c	b	c	b	Yes	Yes	a	Yes	c	c	b	b	b	Yes	
606	Dighalgaon	a	a	a	c	b	Yes	Yes	Yes	Yes	c	c	c			Yes	
607	Debottar Milik	a	c	a	c	c	a	a	Yes	Yes	c	c	c		Yes	a	
608	Kachan	a	a	a	c	c	a	Yes	Yes	Yes	c	c	c			Yes	
609	Uttar Betauna	a	c	a	c	c	a	Yes	Yes	c	c	c	c			a	
610	Pauti	Yes	c	Yes	c	Yes	Yes	Yes	Yes	c	c	c	c		a	a	
611	Dakshin Betauna	a	c	Yes	c	Yes	Yes	Yes	Yes	Yes	Yes	c	c		Yes	a	
612	Gopla	a	c	a	c	a	a	a	a	Yes	c	c	c			a	
613	Bhabanipur	a	c	Yes	c	Yes	Yes	Yes	Yes	Yes	c	c	c			Yes	
614	Makrampur																
615	Kadernganj	a	c	Yes	c	c	Yes	Yes	Yes	Yes	c	c			Yes	Yes	
616	Borra	a	c	a	c	c	a	Yes	b	Yes	c	c	a		a	Yes	
617	Kochabari	a	c	b	c	c	Yes	Yes	b	Yes	c	c	b			Yes	
618	Madhupur	a	c	b	c	c	Yes	Yes	b	Yes	c	c	b	a		Yes	
619	Khurka	a	c	a	c	c	Yes	Yes	b	Yes	c	c	a		b	Yes	
620	Bardahi	a	c	b	c	c	Yes	Yes	b	Yes	Yes	a	b	a	a	a	
621	Dhauta	a	c	b	c	c	Yes	Yes	b	Yes	Yes	c	b	b	b	b	
622	Daluakhari	a	c	b	c	c	Yes	Yes	b	Yes	Yes	c	b	b		a	
623	Bhopla	a	c	a	c	c	Yes	Yes	a	Yes	Yes	c	a	Yes	a	a	



ys,village roads, banks & credit societies  
 :-Yes is given, If not available within the  
 code viz; a for < 5 Kms, b for 5-10 Kms  
 place where facility is available is given).

Availability of miscellaneous facilities (If amenities available code -Yes is given, If not  
 available within the village , the distance range code viz; a for < 5 Kms, b for 5-10 Kms  
 and c for 10+ kms of nearest place where facility is available is given).

Kutchcha roads	Water bounded macadam(WBM) roads	Navigable waterway (river/canal)(NW)	Footpaths (FP)	Commercial & Co-operative Banks	ATM	Agricultural Credit Societies	Self-Help Group (SHG)	Public distribution system (PDS) shop	Mandis / Regular market	Weekly Haat	Agricultural marketing society	Integrated Child Development Scheme (Nutritional Centres)	Anganwadi Centre (Nutritional Centres)	Others (Nutritional Centres)	Name of Village	Serial Number
73	74	75	76	77	78	79	80	81	82	83	84	85	86	87	2	1
Yes	b	b	Yes	c	c	Yes	a	c	a	b	a	Yes	Yes	Yes	Kachnagachh	582
Yes	a	a	Yes	b	c	Yes	a	c	a	a	a	Yes	Yes	Yes	Madargachhi	583
Yes	a	a	Yes	b	c	Yes	a	c	a	b	a	Yes	Yes	Yes	Saraunja	584
Yes	a	a	Yes	b	c	Yes	a	c	b	b	a	Yes	Yes	Yes	Chhota Pataul	585
Yes	a	Yes	Yes	c	c	Yes	Yes	c	Yes	b	a	Yes	Yes	Yes	Bhulki	586
Yes	a	a	Yes	b	c	Yes	Yes	c	a	c	c	Yes	Yes	Yes	Baliamani	587
Yes	a	a	Yes	b	c	b	Yes	a	Yes	b	c	b	Yes	Yes	Khudar Gachhi	588
Yes			Yes	b	c	b	Yes	a	c	b	Yes	b	Yes	Yes	Bishunpur	589
Yes	a	b	Yes	Yes	c	Yes	Yes	a	Yes	Yes	b	b	Yes	Yes	Gopalpur	590
Yes	a	a	Yes	a	c	c	Yes	a	Yes	Yes	c	Yes	Yes	Yes	Begma	591
Yes			a	b	c	c	Yes	a	c	b	Yes	c	a	Yes	Ganjana	592
a			Yes	b	c	c	Yes	a	c	c	b	Yes	Yes	Yes	Atanagar	593
Yes		Yes	a	b	c	c	Yes	Yes	Yes	b	c	c	Yes	Yes	Damdama	594
Yes		Yes	a	b	c	c	Yes	a	c	b	c	c	a	Yes	Shripur	595
Yes		Yes	a	c	c	c	Yes	a	Yes	b	c	c	Yes	Yes	Uttar Murhil	596
Yes	Yes		a	c	c	c	Yes	a	c	a	c	c	a	Yes	Pirpukhar	597
Yes			a	c	c	c	Yes	Yes	c	c	Yes	c	Yes	Yes	Choprabari	598
Yes			a	c	c	c	Yes	a	Yes	b	c	c	Yes	Yes	Paniha	599
Yes	a		a	c	c	c	Yes	a	c	b	c	c	Yes	Yes	Majhauk	600
Yes	a		a	c	c	c	Yes	a	c	b	c	c	Yes	Yes	Roshanganj	601
Yes	Yes		a	c	c	c	Yes	a	c	b	c	c	Yes	Yes	Khempur	602
Yes	a		a	b	c	c	Yes	a	c	c	c	c	Yes	Yes	Baliadora	603
Yes	a		a	c	c	c	a	b	c	b	c	c	a	Yes	Kararan	604
Yes			a	c	c	c	Yes	Yes	Yes	b	c	c	Yes	Yes	Rautara	605
a	Yes		Yes	b	c	c	Yes	Yes	c	b	Yes	Yes	Yes	Yes	Dighalgaon	606
a			Yes	b	c	c	Yes	Yes	c	b	b	Yes	Yes	a	Debottar Milik	607
a			Yes	b	c	b	Yes	Yes	b	b	b	Yes	Yes	Yes	Kachan	608
a			Yes	c	c	c	Yes	Yes	c	c	Yes	Yes	Yes	Yes	Uttar Betauna	609
Yes	Yes		Yes	b	c	c	Yes	Yes	b	b	b	Yes	Yes	Yes	Pauti	610
a	Yes	Yes	Yes	b	c	c	Yes	Yes	c	Yes	Yes	Yes	Yes	Yes	Dakshin Betauna	611
a			Yes	b	c	c	Yes	Yes	c	b	b	Yes	Yes	Yes	Gopla	612
a	Yes		Yes	b	c	c	Yes	Yes	c	b	c	Yes	Yes	Yes	Bhabanipur	613
															Makrampur	614
Yes	Yes		Yes	b	c	b	Yes	a	b	Yes	b	c	Yes	Yes	Kadernanj	615
a	Yes		Yes	c	c	c	Yes	b	c	b	b	c	Yes	b	Borra	616
Yes	Yes		Yes	c	c	c	Yes	b	c	b	b	c	Yes	b	Kochabari	617
a	Yes		Yes	c	c	c	Yes	b	b	b	b	c	Yes	b	Madhupur	618
Yes	Yes		Yes	c	c	c	Yes	b	c	Yes	c	c	Yes	b	Khurka	619
a	Yes		Yes	c	c	c	Yes	b	c	b	b	c	Yes	b	Bardahi	620
Yes	Yes		Yes	c	c	c	Yes	b	c	b	b	c	Yes	b	Dhauta	621
a	a		Yes		c		Yes	b	c	b	b	c	Yes	Yes	Daluakhari	622
a	Yes		Yes	c	c	c	Yes	a	c	a	c	c	Yes	a	Bhopla	623

Availability of miscellaneous facilities (If amenities available code -Yes is given, If not available within the village , the distance range code viz; a for < 5 Kms, b for 5-10 Kms and c for 10+ kms of nearest place where facility is available is given).													Availability of electricity (Yes/No)			
Serial Number	Name of Village	ASHA (Accredited Social Health Activist)	Community centre with/without TV	Sports Field,	Sports Club / Recreation Centre	Cinema / Video Hall	Public Library	Public Reading Room	Newspaper Supply	Assembly Polling station	Birth & Death Registration Office	Power Supply for Domestic Use (ED)	Power Supply for Agricultural Use (EAG)	Power Supply for Commercial Use (EC)	Power Supply for All Uses (EA)	
1	2	88	89	90	91	92	93	94	95	96	97	98	99	100	101	
582	Kachnagachh	a	b	a	a	b	b	b	Yes	a	b	Yes	No	No	No	
583	Madargachhi	Yes	b	Yes	Yes	b	b	b	Yes	Yes	a	Yes	Yes	Yes	Yes	
584	Saraunja	a	b	a	a	b	b	b	Yes	a	a	Yes	Yes	No	No	
585	Chhota Pataul	a	Yes	a	a	c	b	b	Yes	Yes	Yes	Yes	Yes	No	No	
586	Bhulki	Yes	Yes	a	a	c	b	b	Yes	Yes	a	Yes	Yes	Yes	Yes	
587	Baliamani	Yes	Yes	a	a	c	c	c	Yes	Yes	b	Yes	Yes	No	No	
588	Khudar Gachhi	a	b	a	c	c	b	b	b	Yes	b	Yes	Yes	No	No	
589	Bishunpur	a	c	a	b	c	c	c	b	a	b	Yes	No	No	No	
590	Gopalpur	a	b	Yes	Yes	c	Yes	Yes	Yes	Yes	a	Yes	Yes	Yes	Yes	
591	Begma	a	c	c	c	c	c	Yes	b	a	a	Yes	Yes	No	No	
592	Ganjana	Yes	Yes	a	Yes	b	c	c	Yes	a	a	Yes	No	No	No	
593	Atanagar	a	c	a	c	c	c	c	b	a	b	Yes	No	No	No	
594	Damdama	Yes	Yes	Yes	Yes	c	c	c	b	Yes	a	Yes	No	No	No	
595	Shripur	Yes	Yes	a	Yes	c	c	c	a	Yes	a	Yes	No	No	No	
596	Uttar Murhil	a	Yes	a	Yes	c	c	c	b	a	a	Yes	No	No	No	
597	Pirpukhar	a	Yes	a	Yes	b	c	c	a	a	a	Yes	No	No	No	
598	Choprabari	Yes	Yes	a	Yes	b	Yes	c	Yes	Yes	Yes	Yes	No	No	No	
599	Paniha	Yes	Yes	Yes	Yes	b	c	c	Yes	Yes	a	Yes	No	No	No	
600	Majhauk	a	Yes	a	Yes	b	c	Yes	a	a	a	Yes	No	No	No	
601	Roshanganj	a	Yes	a	Yes	b	c	c	a	a	a	Yes	No	No	No	
602	Khempur	a	Yes	Yes	Yes	b	c	c	a	Yes	a	Yes	No	No	No	
603	Baliamora	a	Yes	b	Yes	c	c	c	Yes	Yes	b	Yes	No	No	No	
604	Kararan	a	Yes	a	Yes	b	c	c	a	a	b	Yes	No	No	No	
605	Rautara	a	Yes	a	Yes	b	c	c	Yes	Yes	b	Yes	No	No	No	
606	Dighalgaon	b	b	b	b	b	b	b	Yes	Yes	a	Yes	No	No	No	
607	Debottar Milik	Yes	Yes	Yes	Yes	b	b	Yes	Yes	Yes	b	Yes	No	No	No	
608	Kachan	Yes	Yes	Yes	Yes	b	b	Yes	Yes	Yes	b	Yes	No	No	No	
609	Uttar Betauna	Yes	Yes	Yes	Yes	c	a	Yes	Yes	Yes	Yes	Yes	No	No	No	
610	Pauti	Yes	Yes	Yes	Yes	b	Yes	Yes	Yes	Yes	b	Yes	Yes	Yes	Yes	
611	Dakshin Betauna	Yes	Yes	Yes	Yes	b	a	Yes	Yes	Yes	b	Yes	No	No	No	
612	Gopla	Yes	Yes	a	a	b	a	Yes	Yes	a	a	Yes	No	No	No	
613	Bhabanipur	Yes	Yes	Yes	Yes	b	b	Yes	Yes	Yes	Yes	Yes	No	No	No	
614	Makrampur															
615	Kaderganj	b	Yes	b	b	c	c	c	Yes	Yes	Yes	Yes	No	No	No	
616	Borra	b	b	a	b	b	c	c	b	Yes	b	Yes	No	No	No	
617	Kochabari	Yes	c	a	b	b	c	c	b	Yes	b	Yes	No	No	No	
618	Madhupur	a	b	a	b	b	c	c	b	a	b	Yes	No	No	No	
619	Khurka	a	c	Yes	Yes	b	c	c	b	Yes	b	Yes	No	No	No	
620	Bardahi	a	b	a	b	b	c	c	b	Yes	b	Yes	No	No	No	
621	Dhauta	Yes	b	b	b	b	c	c	b	Yes	b	Yes	No	No	No	
622	Daluakhari	Yes	b	b	b	b	c	Yes	b	a	b	Yes	No	No	No	
623	Bhopla	a	a	a	a	a	c	c	a	a	a	Yes	No	No	No	

Nearest Town		Land Use							
		Area under different types of land use (in hectares rounded up to one decimal place)							
Name	Distance range code i.e. a for < 5 Kms, b for 5-10 Kms and c for 10+ kms .	Forests	Area under Non-agricultural Uses	Barren and Un-cultivable land	Permanent Pastures and Other Grazing Lands	Land Under Miscellaneous Tree Crops etc.	Culturable Waste Land	Name of Village	Serial Number
102	103	104	105	106	107	108	109	2	1
RAIGANJ	b	0	23.7	0	0	0	0	Kachnagachh	582
RAIGANJ	b	0	23.7	0	0	0	0	Madargachhi	583
RAIGANJ	b	0	40.2	0	0	0	1	Saraunja	584
RAIGANJ	b	0	9.7	0	0	0	0	Chhota Pataul	585
RAIGANJ	b	0	54.3	0	0	0	0	Bhulki	586
RAIGANJ	b	0	32.2	0	0	0	0.3	Baliamani	587
RAIGANJ	b	0	14.2	0	0	0	63.7	Khudar Gachhi	588
RAIGUNJ	b	0	14	0	0	0	0	Bishunpur	589
RAIGUNJ	b	4	102.4	0	0	0	0	Gopalpur	590
RAIGUNJ	b	0	23.5	0	0	0	1.2	Begma	591
RAIGUNJ	b	0	13.6	0	0	0	0.2	Ganjana	592
RAIGUNJ	b	0	20.1	0	0	0	0	Atanagar	593
RAIGUNJ	b	0	26.5	0	0	0	0	Damdama	594
RAIGUNJ	b	0	32.8	0	0	0	0	Shripur	595
RAIGUNJ	b	0	16.2	0	0	0	0	Uttar Murhil	596
RAIGUNJ	b	0	6.1	0	0	0	0	Pirpukhar	597
RAIGUNJ	b	0	35	0	0	0	0	Choprabari	598
RAIGUNJ	b	0	15.2	0	0	0	0	Paniha	599
RAIGUNJ	b	0	3.2	0	0	0	0	Majhauk	600
RAIGUNJ	b	0	2	0	0	0	0	Roshanganj	601
RAIGUNJ	b	0	12	0	0	0	0	Khempur	602
RAIGUNJ	b	0	10	0	0	0	0	Baliamora	603
RAIGUNJ	b	0	10.1	0	0	0	0	Kararan	604
RAIGUNJ	b	0	40.6	0	0	0	0	Rautara	605
DALKHOLA	c	0.8	22.6	0	0	0	0	Dighalgaon	606
DALKHOWA	c	2	0.8	0	0	0	0	Debottar Milik	607
DALKHOLA	c	6.1	12.1	0	0	0	0	Kachan	608
DALKHOLA	c	0.8	2	0	0	0	0	Uttar Betauna	609
DALKHOLA	c	0.4	6.5	0	0	0	0	Pauti	610
DALKHOLA	c	0.8	2	0	0	0	0	Dakshin Betauna	611
DALKHOLA	c	0.6	5.2	0	0	0	0	Gopla	612
DALKHOLA	c	0.8	8.1	0	0	0	15.9	Bhabanipur	613
								Makrampur	614
RAIGUNJ	c	0	14	0	0	0	0	Kadernanj	615
RAIGUNJ	c	89.7	0	0	0	0	0	Borra	616
RAIGUNJ	c	0	89.9	0	0	0	0	Kochabari	617
RAIGUNJ	c	0	76.5	0	0	0	0	Madhupur	618
RAIGUNJ	c	2	47.2	0	0	0	0	Khurka	619
RAIGUNJ	c	0	84.4	0	0	0	0	Bardahi	620
RAIGUNJ	c	0	58.5	0	0	0	0	Dhauta	621
RAIGUNJ	c	0	5.3	0	0	0	0	Daluakhari	622
RAIGUNJ	c	0	37.2	0	0	0	0	Bhopla	623

Land Use												
Area under different types of land use (in hectares rounded up to one decimal place)								Area irrigated by source (in hectare).				
Serial Number	Name of Village	Fallow lands other than current fallows	Current Fallows	Net Area Sown	Total Irrigated Land Area	Total Un-irrigated Land Area	Canals ( C )	Wells/Tube-wells(W/TW)	Tanks/Lakes(T/L)	Water Falls(WF)	Others(O)	
1	2	110	111	112	113	114	115	116	117	118	119	
582	Kachnagachh	0	0	116.6	19.4	97.2	0	14	0	0	5.4	
583	Madargachhi	0	0	71.6	27.4	44.2	0	21.4	0	0	6	
584	Saraunja	0	0	69.5	27.3	42.2	0	26	0	0	1.3	
585	Chhota Pataul	0	0	50.2	6	44.2	0	5.9	0	0	0.1	
586	Bhulki	0	0	266.7	75.2	191.4	0	75.2	0	0	0	
587	Baliamani	0	0	253.7	35.7	218	32.2	3.5	0	0	0	
588	Khudar Gachhi	0	0	86	46	40	40	6	0	0	0	
589	Bishunpur	0	0	117.9	22.8	95	0	22.8	0	0	0	
590	Gopalpur	0	0	318.6	238.6	80	238.6	0	0	0	0	
591	Begma	0	0	215.3	47.1	168.2	6	41.1	0	0	0	
592	Ganjana	0	0	67.3	22.2	45.1	0	22.2	0	0	0	
593	Atanagar	0	0	87.1	15.7	71.4	0	10.5	0	0	5.2	
594	Damdama	0	0	144.1	14	130.1	0	14	0	0	0	
595	Shripur	0	0	293.8	110.5	183.3	0	110.5	0	0	0	
596	Uttar Murhil	0	0	148.9	49.5	99.4	0	49.5	0	0	0	
597	Pirpukhar	0	0	49.4	4.5	44.9	0	4.5	0	0	0	
598	Choprabari	0	0	309.4	130	179.4	0	130	0	0	0	
599	Paniha	0	0	165.7	88	77.7	0	70	0	0	18	
600	Majhauk	0	0	70	25.5	44.5	0	25.5	0	0	0	
601	Roshanganj	0	0	47	46	1	0	46	0	0	0	
602	Khempur	0	0	171.7	94	77.7	0	94	0	0	0	
603	Baliamora	0	0	204.9	131	73.8	0	131	0	0	0.1	
604	Kararan	0	0	79.3	45	34.3	0	45	0	0	0	
605	Rautara	0	0	325.3	73.5	251.8	0	73.5	0	0	0	
606	Dighalgaon	0	0	518.3	202.3	316	0	198.3	4	0	0	
607	Debottar Milik	0	0	64	40.5	23.5	0	40.5	0	0	0	
608	Kachan	0	0	191	191	0	0	187	4	0	0	
609	Uttar Betauna	0	0	59.5	51.9	7.6	0	51.9	0	0	0	
610	Pauti	0	0	259	184	75	4	180	0	0	0	
611	Dakshin Betauna	0	0	346	124	222	0	124	0	0	0	
612	Gopla	0	0	128.5	57	71.5	0	57	0	0	0	
613	Bhabanipur	0	0	226.1	104.7	121.4	0	98.6	6.1	0	0	
614	Makrampur	0	0	45.1	33	12.1	0	33	0	0	0	
615	Kadernanj	0	0	166.9	54.2	112.7	0	49	0	0	5.2	
616	Borra	0	0	287.5	25	262.5	0	25	0	0	0	
617	Kochabari	0	0	233	82.9	150.1	0	82.9	0	0	0	
618	Madhupur	0	0	242	122	120	0	122	0	0	0	
619	Khurka	0	0	127.7	89.5	38.2	0	89.5	0	0	0	
620	Bardahi	0	0	230.4	45	185.4	0	45	0	0	0	
621	Dhauta	0	0	235.7	80.2	155.5	0	80.2	0	0	0	
622	Daluakhari	0	0	90.2	75	15.2	0	75	0	0	0	
623	Bhopla	0	0	144.1	78.7	65.4	0	78.7	0	0	0	

Name of three most important commodities manufactured			Name of Village	Serial Number
First	Second	Third		
120	121	122	2	1

Kachnagachh	582
Madargachhi	583
Saraunja	584
Chhota Pataul	585
Bhulki	586
Baliamani	587
Khudar Gachhi	588
Bishunpur	589
Gopalpur	590
Begma	591
Ganjana	592
Atanagar	593
Damdama	594
Shripur	595
Uttar Murhil	596
Pirpukhar	597
Choprabari	598
Paniha	599
Majhauk	600
Roshanganj	601
Khempur	602
Baliamora	603
Kararan	604
Rautara	605
Dighalgaon	606
Debottar Milik	607
Kachan	608
Uttar Betauna	609
Pauti	610
Dakshin Betauna	611
Gopla	612
Bhabanipur	613
Makrampur	614
Kadernanj	615
Borra	616
Kochabari	617
Madhupur	618
Khurka	619
Bardahi	620
Dhauta	621
Daluakhari	622
Bhopla	623

Census of India 2011  
Amenities and Land use

Serial Number	Name of Village	Location code no.	Total area of the village ( in hectares rounded up to one decimal place)	Total population ( 2011 census )	Number of households (2011 census)	Number of educational amenities available in village , the distance range code viz; a for 0-5 kms, b for 5-10 kms, c for 10+ kms of nearest place where facility is available							
						Pre-Primary school (PP)	Primary school (P)	Middle school (M)	Secondary School (S)	Senior Secondary school (SS)	Degree college of arts - science & commerce (ASC)	Engineering college(EC)	Medical college (MC)
1	2	3	4	5	6	7	8	9	10	11	12	13	14
624	Gospur	309455	339.5	3367	629	1	1 a	a	a	c	c	c	
625	Haria	309456	103.2	627	110	1	1 a	a	a	c	c	c	
626	Kailara	309457	322.5	2797	550	1	1 a	b	b	c	c		
627	Mohsunda	309458	52.2	535	129	b	a	a	b	b	c	c	
628	Rankul	309459	226.6	737	120	a	a	b	b	a	c	c	
629	Purba Maheshpur	309460	388.1	3003	557	2	1 a	a	a	c	c		
630	Khanta	309461	413.6	6457	1324	7	6	1	1	1 c	c	c	
631	Rudel	309462	172.8	2800	566	2	1 c	c	c	c	c	c	
632	Dharipara	309463	42.1	639	127	2	1 c	c	c	c	c	c	
633	Paran Nagar	309464	184.5	1262	245	1	1 a	a	a	c	c	c	
634	Saidpur	309465	133.6	970	175	1	1 a	a	a	c	c	c	
635	Nazirpur	309466	425.7	3112	632	2	2 a	a	a	c	c	c	
636	Negura	309467	44.5	372	70	1	1 b	b	b	c	c		
637	Bazitpur	309468	78.1	865	178	1	1 b	b	b	c	c		
638	Andharia	309469	455.7	5011	916	2	2	1 b	b	c			
639	Bajargaon	309470	489.7	5296	887	3	3	1	1	1 c			
640	Harasanda	309471	322.6	1299	260	2	2 a	a	a	c	c		
641	Jogiar	309472	69.6	334	53	1	1 a	a	a	c			
642	Chunamari	309473	78.1	278	63	1	1 a	a	a	c	c	c	
643	Pachim Prasadpur	309474	48.6	572	80	1	1 a	a	a	c	c	c	
644	Purba Prasadpur	309475	51.8	1243	214	1	1 a	b	b	c	c	c	
645	Patanduba	309476	107.2	99	13	1	1 a	a	a	c	c	c	
646	Belua	309477	208.8	865	168	1	1 a	a	a	c	c	c	
647	Dehonra	309478	125	316	58	1	1 a	a	a	c	c	c	
648	Burihan	309479	160.3	3670	591	1	1 a	a	a	c	c	c	
649	Uttar Jadopur	309480	104.8	2039	339	1	1 a	b	a	c	c	c	
650	Kantirpa	309481	83.8	1301	227	2	2	1	1	1 c	c	c	
651	Fatepur	309482	271.5	4676	842	6	6	1		c	c	c	
652	Dudinda	309483	51.4	0	0								
653	Dakshin Murhil	309484	108.9	2848	484	1	1 a	a	a	c	c		
654	Kochara	309485	313.6	5256	942	2	2	1 a	a	a	c	c	
655	Parua	309486	316.5	2533	505	4	4	a	a	c	c	c	
656	Singardaha	309487	431	2425	515	2	2 b	b	b	c	c	c	
657	Piazgaon	309488	141.2	922	181	3	3 b	b		c	c	c	
658	Keshopur	309489	289.4	2862	505	1	1 a	a	a	c	c	c	
659	Gaigaon	309490	38.4	502	80	1	1 a	a	a	c	c	c	
660	Chandargaon	309491	154.2	1080	196	2	1 a	a	b	c	c	c	
661	Barhans	309492	134.8	2542	447	4	4	1 a	a	c	c	c	
662	Jharibarhans	309493	66.8	663	116	1	1 a	a	a	c	c	c	
663	Jhari	309494	64.4	451	90	a	a	b	b	b	c	c	c
664	Dulepur	309495	327.4	4273	749	2	1 a	a	b	c	c	c	
665	Belbari	309496	193.8	472	103	1	1 a	a	b	c	c	c	

- Village Directory

(As in 2009)

le. (If not available within the < 5 Kms, b for 5-10 Kms and c if facility is available is given).						Number of Medical Amenities available. (If not available within the village, the distance range code viz; a for < 5 Kms, b for 5-10 Kms and c for 10+ kms of nearest place where facility is available is given).						Name of Village	Serial Number					
Management institute (MI)	Polytechnic (Pt)	Vocational training school /ITI	Non-formal training centre (NFTC)	Special school for disabled (SSD)	Others (specify)	Community health centre (CHC)	Primary health centre (PHC)	Primary health sub centre (PHS)	Maternity and child welfare centre (MCW)	T.B. clinic (TBC)	Hospital-allopathic (HA)			Hospital-alternative medicine (HO)	Dispensary (D)	Veterinary hospital (VH)	Mobile health clinic (MHC)	Family welfare centre (FWC)
15	16	17	18	19	20	21	22	23	24	25	26	27	28	29	30	31	2	1
c	c					c	a	a	c	a	c	c	a	a	c	c	Gospur	624
c	c					c	a	a	c	a	c	c	a	a	c	c	Haria	625
c	c					c	b	a	c	b	c	c	b	b	c	c	Kailara	626
c	c					c	b	a	c	b	c	c	b	b	c	c	Mohsunda	627
c	c					c	b	a	c	b	c	c	b	b	c	c	Rankul	628
c	c					c	a	a	c	a	c	c	a	c	c	c	Purba Maheshpur	629
c	c					c	1	1	c	1	c	c	10	1	c	c	Khanta	630
c	c		c			c	a	c	c	c	c	a	a				Rudel	631
c	c		c			c	b	b	c	c	c	c	b	b			Dharipara	632
c	c		c			a	a	a	c	c	c	a	a		c		Paran Nagar	633
c	c	c		c		a	a	c	c	c	c	a	a				Saidpur	634
c	c		c			a	a	c	c	c	c	a	a				Nazirpur	635
c	c	c	c	c		c	b		c	c		b	c				Negura	636
c	c	a	c	c		c	c	b		c	c	b	c				Bazitpur	637
c	c		c			c	c	1	c	c	c	b	c		c		Andharia	638
c	c					c	c	1	c		c		c				Bajargaon	639
c	c					c	c	a	c		c	c	a	a			Harasanda	640
								a			b			b			Jogiar	641
c	c					b	b	a	b	b	b	b	a	a			Chunamari	642
c	c					c	c	b	c	c	c	c	a	b			Pachim Prasadpur	643
c	c					c	c	b	c	c	c	c	a	b			Purba Prasadpur	644
c	c					c	c	b	c	c	c	c	a	b			Patanduba	645
c	c					c	c	a	c	c	c	a	a	a	c	c	Belua	646
c	c		c			b	b	c	c	c	c	c	b	b			Dehonra	647
c	c		c			a	a	a	c	c	c	c	c	a			Burihan	648
c	c					b	b	a	b	b	b	b	a	a			Uttar Jadopur	649
c	c							a			c			c			Kantirpa	650
					1			a		1	c	c					Fatepur	651
																	Dudinda	652
						c		a	a		c	c	c				Dakshin Murhil	653
						c		a	b		b	b	b	b			Kochara	654
						c	c	a	a		c		c				Parua	655
c	c					c	c	a		1	c		c				Singardaha	656
c	c	c				c	c	a	c		c		c	c			Piazgaon	657
c	c	c	c	c	c	c	a	1	a	c	c	c	c	c	c	c	Keshopur	658
c	c	c	c	c	c	c	c	c	c	c	c	c	c	c	c	c	Gaigaon	659
						c	c	b	c		c			c			Chandargaon	660
						c	c	1	c		c			c			Barhans	661
						c	c	a	c	c	c		c	c			Jharibarhans	662
						c	c	a	c	c	c		c	c			Jhari	663
c	c	c	c	c	c	c	c	a	c	c	c	c	c	c	c	c	Dulepur	664
c	c	c	c	c	c	c	c	a	c	c	c	c	c	c	c	c	Belbari	665

Serial Number	Name of Village	Number of Non-Government Medical Amenities available.							Availability of drinking water - Yes / No							
		Charitable non Govt. hospital/Nursing home.	Medical practitioner with MBBS Degree	Medical practitioner with other degree	Medical practitioner with no degree	Traditional practitioner and faith healer .	Medicine Shop	Others	Tap water (Treated/Untreated)	Well water (Covered / Uncovered well)	Hand Pump	Tube wells / Bore well	Spring	River / Canal	Tank / Pond / Lake	Others
1	2	32	33	34	35	36	37	38	39	40	41	42	43	44	45	46
624	Gospur	0	0	0	0	0	0	0	No	Yes	Yes	No	No	No	No	No
625	Haria	0	0	0	0	0	0	0	No	Yes	Yes	No	No	No	No	No
626	Kailara	0	0	0	0	0	0	0	No	Yes	Yes	No	No	No	No	No
627	Mohsunda	0	0	0	0	0	0	0	No	Yes	Yes	No	No	No	No	No
628	Rankul	0	0	0	0	0	0	0	No	Yes	Yes	No	No	No	No	No
629	Purba Maheshpur	0	0	0	0	0	1	0	No	Yes	Yes	No	No	No	No	No
630	Khanta	0	0	0	0	0	10	0	Yes	Yes	Yes	Yes	No	No	Yes	No
631	Rudel	0	3	1	0	0	0	0	No	No	Yes	No	No	No	Yes	No
632	Dharipara	0	0	2	1	0	0	0	No	No	Yes	No	No	No	Yes	No
633	Paran Nagar	0	0	1	0	0	0	0	No	No	Yes	No	No	No	Yes	No
634	Saidpur	0	0	0	0	0	0	0	No	No	No	Yes	No	No	No	No
635	Nazirpur	0	0	0	0	0	0	0	No	No	Yes	No	No	No	No	No
636	Negura	0	0	0	0	0	0	0	No	No	Yes	No	No	No	No	No
637	Bazitpur	0	0	0	0	0	0	0	No	No	Yes	No	No	No	No	No
638	Andharia	0	0	0	5	5	4	0	No	No	Yes	Yes	No	No	Yes	No
639	Bajargaon	0	0	0	3	2	2	0	No	No	Yes	No	No	No	Yes	No
640	Harasanda	0	0	0	0	0	0	0	No	No	Yes	No	No	No	No	No
641	Jogiar	0	0	0	0	0	0	0	No	No	Yes	No	No	No	Yes	No
642	Chunamari	0	0	0	0	0	0	0	No	No	Yes	No	No	No	No	No
643	Pachim Prasadpur	0	0	0	0	0	0	0	No	No	Yes	No	No	No	No	No
644	Purba Prasadpur	0	0	0	0	0	0	0	No	No	Yes	No	No	No	No	No
645	Patanduba	0	0	0	0	0	0	0	No	No	Yes	No	No	No	No	No
646	Belua	0	0	0	0	0	0	0	No	No	Yes	No	No	No	No	No
647	Dehonra	0	0	1	0	0	0	0	No	No	Yes	No	No	No	No	No
648	Burihan	0	0	2	1	0	1	0	No	No	Yes	No	No	No	Yes	No
649	Uttar Jadopur	0	0	0	0	0	0	0	No	No	Yes	No	No	No	No	No
650	Kantirpa	0	0	0	3	0	0	0	No	No	No	Yes	No	No	Yes	No
651	Fatepur	0	0	10	0	0	4	0	No	No	Yes	Yes	No	No	Yes	No
652	Dudinda															
653	Dakshin Murhil	0	0	4	0	0	2	0	No	No	Yes	No	No	No	Yes	No
654	Kochara	0	0	0	2	0	1	0	No	No	Yes	Yes	No	No	Yes	No
655	Parua	0	0	0	0	0	1	0	No	No	Yes	No	No	No	Yes	No
656	Singardaha	0	0	2	0	0	2	0	No	No	Yes	No	No	No	Yes	No
657	Piazgaon	0	0	0	1	0	0	0	No	Yes	Yes	Yes	No	No	Yes	No
658	Keshopur	0	0	0	3	0	0	0	No	No	Yes	No	No	No	Yes	No
659	Gaigaon	0	0	0	3	0	0	0	No	No	Yes	No	No	No	No	No
660	Chandargaon	0	0	0	2	0	0	0	No	No	Yes	Yes	No	No	Yes	No
661	Barhans	0	0	0	2	0	0	0	No	No	Yes	Yes	No	No	Yes	No
662	Jharibarhans	0	0	0	1	0	0	0	No	No	No	Yes	No	No	Yes	No
663	Jhari	0	0	0	0	0	0	0	No	No	No	Yes	No	No	Yes	No
664	Dulepur	0	0	1	1	0	0	0	No	No	Yes	No	No	No	No	No
665	Belbari	0	0	0	0	0	0	0	No	No	Yes	Yes	No	Yes	No	No



Availability of toilet & others Yes / No				Communication and transport facilities (If amenities available code -Yes is given except for Village Pin Code ,If not available within the village , the distance range code viz; a for < 5 Kms, b for 5-10 Kms and c for 10+ kms of nearest place where facility is available is given).									
Community toilet including bath.	Community toilet excluding bath.	Rural sanitary mart or sanitary hardware outlet available near the village.	Community bio- gas or recycle of waste for productive use.	Post office(PO)	Sub post office (SPO)	Post & Telegraph office (P&TO)	Village Pin Code	Telephones (Land lines)	Public call office (PCO)	Mobile phone coverage	Name of Village	Serial Number	
47	48	49	50	51	52	53	54	55	56	57	2	1	
No	No	No	No	a	b	a	733215	a	a	Yes	Gospur	624	
No	No	No	No	a	b	a	733215	a	a	Yes	Haria	625	
No	No	No	No	a		b	733201	b	b	Yes	Kailara	626	
No	No	No	No	a	b	b	733201	b	b	Yes	Mohsunda	627	
No	No	No	No	a		b	733215	b	a	Yes	Rankul	628	
No	No	No	No	Yes	a	a	733201	Yes	Yes	Yes	Purba Maheshpur	629	
Yes	Yes	No	No	Yes	b	c	733212	Yes	Yes	Yes	Khanta	630	
No	No	No	No	a	c	c	733212	a	b	b	Rudel	631	
No	No	No	No	a	c	c	733127	b	b	a	Dharipara	632	
No	No	No	No	a	c	c	733215	b	b	Yes	Paran Nagar	633	
No	No	No	No	Yes	c	c	733215	b	c	b	Saidpur	634	
No	No	No	No			c	733201			b	Nazirpur	635	
No	No	No	No	c	b	c	733201	b	b	Yes	Negura	636	
No	No	No	No	c	b	c	733201	b	b	Yes	Bazitpur	637	
No	No	No	No	c	Yes	c	733201	Yes	b	Yes	Andharia	638	
No	No	No	No		Yes	c	733201	Yes	Yes	Yes	Bajargaon	639	
No	No	No	No	c	a	c	733201	Yes	a	Yes	Harasanda	640	
No	No	No	No		a	c	733215	a	b	Yes	Jogiar	641	
No	No	No	No	b	a	b	733201	Yes	a	Yes	Chunamari	642	
No	No	No	No	c	a	c	733201	a	Yes	b	Pachim Prasadpur	643	
No	No	No	No	c	a	c	733201	a	a	Yes	Purba Prasadpur	644	
No	No	No	No	c	a	c	733215	a	a	Yes	Patanduba	645	
No	No	No	No	c	a	c	733215	a	a	Yes	Belua	646	
No	No	No	No	a	c	c	733201	a	a	a	Dehonra	647	
No	No	No	No	a	c	c	733201	b	a	Yes	Burihan	648	
No	No	No	No	c	a	c	733215	a	a	Yes	Uttar Jadopur	649	
No	No	Yes	No	c	a	c	733201	Yes	a	Yes	Kantirpa	650	
No	No	No	No	c	Yes	c	733201	Yes	b	Yes	Fatepur Dudinda	651 652	
No	No	No	No	c	a	a	733201	Yes	Yes	Yes	Dakshin Murhil	653	
No	No	Yes	No		a	a	733215	b	b	Yes	Kochara	654	
No	No	No	No	b	a	b	733215	a	a	Yes	Parua	655	
No	No	No	No	b	a	a	733201	Yes	a	Yes	Singardaha	656	
No	No	No	No	b	a	b	733201	b	b	Yes	Piazaon	657	
No	No	No	No	c	a	c	733215	c	c	c	Keshopur	658	
No	No	No	No	c	c	c	733215	c	c	c	Gaigaon	659	
No	No	No	No	b	a	c	733215	c	c	Yes	Chandargaon	660	
No	No	No	No	c	a	c	733201	Yes	a	Yes	Barhans	661	
No	No	No	No	c	a	c	733215	a	Yes	c	Jharibarhans	662	
No	No	No	No	c	a	c	733201	a	a	Yes	Jhari	663	
No	No	No	No	c	c	c	733215	c	c	c	Dulepur	664	
No	No	No	No	c	c	c	733201	c	c	c	Belbari	665	

Communication and transport facilities (If amenities available code -Yes is given except for Village Pin Code ,If not available within the village , the distance range code viz; a for < 5 Kms, b for 5-10 Kms and c for 10+ kms of nearest place where facility is available is given).													Village connected to highway (If amenities available code viz; a for < 5 Kms, b for 5-10 Kms and c for 10+ kms of nearest place where facility is available is given).			
Serial Number	Name of Village	Internet cafes/ Common service centre (CSC)	Private courier facility	Bus service (Public & Private)	Railway stations	Auto/Modified Autos	Taxis and Vans	Tractors	Cycle-pulled rickshaws(Manual & Machine driven)	Carts driven by animals	Sea/River ferry service	Connected to national highway(NH)	Connected to state highway(SH)	Connected to major district road (MDR)	Connected to others district road	Pucca roads
1	2	58	59	60	61	62	63	64	65	66	67	68	69	70	71	72
624	Gospur	a	a	a	c	c	Yes	Yes	a	Yes	Yes	c	a	Yes	b	b
625	Haria	a	c	a	c	c	a	a	a	Yes	c	c	a	a	a	a
626	Kailara	a	c	b	c	c	b	Yes	b	Yes	c	c	b	a	b	a
627	Mohsunda	a	c	b	c	c	Yes	Yes	b	Yes	c	c	b	a	b	a
628	Rankul	a	c	a	c	c	Yes	Yes	b	Yes	c	c	a		a	Yes
629	Purba Maheshpur	a	c	Yes	c	c	Yes	Yes	a	Yes	c	c			a	Yes
630	Khanta	Yes	c	Yes	c	c	Yes	Yes	Yes	Yes	b	c			Yes	Yes
631	Rudel	a	c	a	c	a	Yes	Yes	Yes	Yes	c	c	c	Yes		Yes
632	Dharipara	a	c	b	c	a	a	Yes	Yes	Yes	c	c	c	a		Yes
633	Paran Nagar	a	c	a	c	Yes	Yes	Yes	Yes	Yes	c	c	c			a
634	Saidpur	a	c	a	c	a	Yes	Yes	Yes	Yes	c	c	c			a
635	Nazirpur	a	b	b	c	c	Yes	b	Yes	Yes	c	c	c			a
636	Negura	a	c	b	c	b	b	Yes	a	Yes	c	c	c	b		a
637	Bazitpur	a	c	b	c	b	b	b	b	b	c	c	c		b	a
638	Andharia	a	c	b	c	b	Yes	Yes	Yes	Yes	c	c				Yes
639	Bajargaon	a	c	b	c	b	Yes	Yes	Yes	Yes	c	c				Yes
640	Harasanda	a	b	b	c	c	a	c	a	Yes	c	b	a	a		a
641	Jogiar	a	c	a	c	b	b	a	a	Yes	c	b		a		Yes
642	Chunamari	a	a	Yes	c	b	Yes	Yes	Yes	Yes	c	b	a	Yes	a	Yes
643	Pachim Prasadpur	a	b	a	c	c	a	a	a	Yes	c	b	a	Yes		a
644	Purba Prasadpur	a	b	a	c	c	a	c	Yes	Yes	c	b	a	Yes		a
645	Patanduba	a	b	a	c	c	a	b	a	Yes	c	b	b	a		a
646	Belua	a	b	a	c	c	a	Yes	a	Yes	c	b	a	a		a
647	Dehonra	a	b	a	c	a	a	Yes	Yes	Yes	c	c	c			a
648	Burihan	a	c	Yes	Yes	Yes	Yes	Yes	Yes	Yes	c	c	c	Yes		Yes
649	Uttar Jadopur	a	b	a	c	c	a	c	a	Yes	c	b		Yes		a
650	Kantirpa	a	c	a	c	c	Yes	Yes	a	Yes	c	b				a
651	Fatepur	a	c	a	c	Yes	Yes	Yes	Yes	Yes	c	b		a		Yes
652	Dudinda															
653	Dakshin Murhil	a	b	a	c	c	Yes	Yes	Yes	c	c	b		Yes		Yes
654	Kochara	a	b	b	c	c	Yes	Yes	Yes	Yes	c	b		a		a
655	Parua	a	b	b	c	c	a	Yes	Yes	Yes	c	b	b	b		a
656	Singardaha	a	c	a	c	c	a	Yes	Yes	Yes	c	b				a
657	Piazgaon	a	b	b	c	c	a	Yes	Yes	Yes	c	c		a		Yes
658	Keshopur	a	c	c	c	c	Yes	Yes	Yes	Yes	c	c	c		b	a
659	Gaigaon	a	c	b	c	b	b	Yes	Yes	Yes	c	c	c	a	a	Yes
660	Chandargaon	a	c	a	c	c	a	Yes	a	Yes	c	c	c			a
661	Barhans	a	c	a	c	c	Yes	Yes	a	Yes	c	c		a		a
662	Jharibarhans	a	a	a	c	a	Yes	a	Yes	c	c	c		a		a
663	Jhari	a	c	a	c	c	Yes	Yes	a	Yes	c	c		a		a
664	Dulepur	a	c	a	c	c	Yes	Yes	Yes	Yes	c	c	c	c	Yes	a
665	Belbari	a	c	b	c	c	a	Yes	a	Yes	Yes	c	c	c	a	a

ys,village roads, banks & credit societies  
 :-Yes is given, If not available within the  
 code viz; a for < 5 Kms, b for 5-10 Kms  
 place where facility is available is given).

Availability of miscellaneous facilities (If amenities available code -Yes is given, If not  
 available within the village , the distance range code viz; a for < 5 Kms, b for 5-10 Kms  
 and c for 10+ kms of nearest place where facility is available is given).

73	74	75	76	77	78	79	80	81	82	83	84	85	86	87	Name of Village	Serial Number
a	Yes		Yes	c	c	c	Yes	a	c	a	a	c	Yes	a	Gospur	624
a	Yes		Yes	a	c	c	Yes	a	c	a	a	c	Yes	a	Haria	625
a	Yes		Yes	c	c	c	Yes	b	c	a	b	c	Yes	b	Kailara	626
a	Yes	a	Yes	c	c	c	Yes	b	c	b	b	c	Yes	b	Mohsunda	627
a			Yes	c	c	c	Yes	a	c	a	b	c	Yes	b	Rankul	628
a	Yes		Yes	c	c	c	Yes	Yes	c	Yes	a	c	Yes	a	Purba Maheshpur	629
Yes	Yes	b	Yes	c	c	Yes	Yes	Yes	Yes	Yes	c	c	Yes	Yes	Khanta	630
a	Yes		Yes	a	c	c	a	a	c	a	c	a	a	Yes	Rudel	631
a	Yes		Yes	b	c	c	b	b	c	b	c	a	a	Yes	Dharipara	632
a			Yes	a	c	c	Yes	a	c	a	a	Yes	Yes	Yes	Paran Nagar	633
a			Yes	a	c	c	Yes	Yes	c	a	Yes	Yes	Yes	Yes	Saidpur	634
a			Yes			c	Yes	Yes	c	a	Yes	Yes	Yes	Yes	Nazirpur	635
Yes	a		a	c	c	c	Yes	b	c	b	c	c	a	Yes	Negura	636
Yes	a		a	c	c	c	Yes	b	c	b	c	c	Yes	Yes	Bazitpur	637
a			Yes	b	c	c	Yes	b	Yes	b	b	Yes	Yes	Yes	Andharia	638
a			Yes	b	c	c	Yes	a	b	c	c	Yes	Yes	Yes	Bajargaon	639
a	Yes		Yes	c	c	c	Yes	Yes	c	b	Yes	c	Yes	Yes	Harasanda	640
Yes			Yes	a	c	c	Yes	Yes	c	a	Yes	Yes	Yes	Yes	Jogiar	641
Yes			Yes	c	c	c	Yes	Yes	c	a	Yes	b	Yes	Yes	Chunamari	642
Yes			Yes	c	c	c	Yes	Yes	c	b	Yes	c	Yes	Yes	Pachim Prasadpur	643
Yes			Yes	c	c	c	Yes	Yes	c	b	Yes	c	Yes	Yes	Purba Prasadpur	644
Yes			Yes	c	c	c	Yes	Yes	c	b	Yes	a	a	Yes	Patanduba	645
Yes			Yes	c	c	c	Yes	Yes	c	b	Yes	Yes	Yes	Yes	Belua	646
a			Yes	b	c	c	Yes	Yes	c	b	Yes	Yes	Yes	Yes	Dehonra	647
Yes			Yes	a	c	c	Yes	a	c	b	Yes	Yes	Yes	Yes	Burihan	648
Yes			Yes	c	c	c	Yes	Yes	c	a	Yes	b	Yes	Yes	Uttar Jadopur	649
Yes			Yes	c	c	c	Yes	b	c	a	Yes	Yes	Yes	Yes	Kantirpa	650
a			Yes	c	c	c	Yes	a	Yes	Yes	Yes	Yes	Yes	Yes	Fatepur	651
															Dudinda	652
Yes			Yes	a	c	c	Yes	Yes	c	a	Yes	Yes	Yes	Yes	Dakshin Murhil	653
Yes			Yes	c	c	c	Yes	a	c	a	Yes	Yes	Yes	Yes	Kochara	654
Yes			Yes	a	c	c	Yes	Yes	Yes	Yes	a	Yes	Yes	Yes	Parua	655
Yes			Yes	a	c	c	Yes	Yes	c	Yes	Yes	Yes	Yes	Yes	Singardaha	656
Yes			Yes	c	c	c	Yes	a	c	a	Yes	Yes	Yes	Yes	Piazgaon	657
Yes	c	c	Yes	c	c	c	Yes	c	Yes	Yes	c	Yes	Yes	Yes	Keshopur	658
Yes	b		Yes	c	c	c	Yes	a	Yes	Yes	c	c	Yes	Yes	Gaigaon	659
Yes			Yes	c	c	c	Yes	a	c	b	Yes	Yes	Yes	Yes	Chandargaon	660
Yes			Yes	c	c	c	Yes	a	c	a	a	Yes	Yes	Yes	Barhans	661
Yes			Yes	c	c	c	Yes	a	c	a	a	Yes	Yes	Yes	Jharibarhans	662
Yes			Yes	c	c	c	Yes	Yes	c	a	a	Yes	Yes	Yes	Jhari	663
Yes	c	b	Yes	c	c	c	Yes	c	Yes	Yes	c	c	Yes	c	Dulepur	664
a	c	Yes	Yes	c	c	c	Yes	c	c	b	c	c	Yes	c	Belbari	665

Availability of miscellaneous facilities (If amenities available code -Yes is given, If not available within the village , the distance range code viz; a for < 5 Kms, b for 5-10 Kms and c for 10+ kms of nearest place where facility is available is given).													Availability of electricity (Yes/No)			
Serial Number	Name of Village	ASHA (Accredited Social Health Activist)	Community centre with/without TV	Sports Field,	Sports Club / Recreation Centre	Cinema / Video Hall	Public Library	Public Reading Room	Newspaper Supply	Assembly Polling station	Birth & Death Registration Office	Power Supply for Domestic Use (ED)	Power Supply for Agricultural Use (EAG)	Power Supply for Commercial Use (EC)	Power Supply for All Uses (EA)	
1	2	88	89	90	91	92	93	94	95	96	97	98	99	100	101	
624	Gospur	a	a	a	a	a	c	c	a	Yes	a	Yes	No	No	No	
625	Haria	Yes	c	a	a	a	c	c	a	Yes	a	Yes	No	No	No	
626	Kailara	a	b	Yes	Yes	b	c	c	b	Yes	b	Yes	No	No	No	
627	Mohsunda	a	b	a	b	b	c	c	b	a	b	Yes	No	No	No	
628	Rankul	a	b	a	b	b	c	c	b	a	b	Yes	No	No	No	
629	Purba Maheshpur	a	a	Yes	a	a	c	c	Yes	Yes	a	Yes	No	No	No	
630	Khanta	Yes	Yes	Yes	Yes	a	Yes	c	c	Yes	Yes	Yes	Yes	Yes	Yes	
631	Rudel	a	a	b	b	a	c	c	Yes	Yes	a	Yes	No	No	No	
632	Dharipara	b	b	a	a	b	c	Yes	Yes	Yes	a	Yes	No	No	No	
633	Paran Nagar	Yes	Yes	Yes	Yes	a	Yes	Yes	Yes	Yes	a	Yes	No	No	No	
634	Saidpur	Yes	Yes	Yes	Yes	a	Yes	Yes	Yes	Yes	a	Yes	No	No	No	
635	Nazirpur	Yes	Yes	Yes	Yes	a	Yes	Yes	Yes	Yes	Yes	Yes	No	No	No	
636	Negura	a	Yes	a	Yes	b	c	c	b	a	b	Yes	No	No	No	
637	Bazitpur	Yes	Yes	Yes	Yes	b	c	c	b	Yes	b	Yes	No	No	No	
638	Andharia	b	c	b	b	b	b	b	b	Yes	b	Yes	Yes	Yes	Yes	
639	Bajargaon	Yes	Yes	Yes	Yes	c	c	c	Yes	Yes	Yes	Yes	No	Yes	No	
640	Harasanda	a	Yes	Yes	Yes	b	c	Yes	Yes	a	a	Yes	Yes	No	No	
641	Jogiar	Yes	Yes	Yes	Yes	b	Yes	Yes	Yes	a	b	Yes	No	No	No	
642	Chunamari	Yes	Yes	Yes	Yes	b	b	b	a	a	a	Yes	Yes	No	No	
643	Pachim Prasadpur	b	Yes	Yes	Yes	b	b	Yes	a	Yes	b	Yes	Yes	No	No	
644	Purba Prasadpur	b	Yes	Yes	Yes	b	c	Yes	a	a	b	Yes	No	No	No	
645	Patanduba	b	Yes	Yes	Yes	b	c	Yes	a	a	b	Yes	No	No	No	
646	Belua	a	Yes	Yes	Yes	b	c	Yes	a	Yes	a	Yes	No	No	No	
647	Dehonra	Yes	Yes	Yes	Yes	b	Yes	Yes	Yes	Yes	b	Yes	No	No	No	
648	Burihan	Yes	Yes	a	a	a	a	a	a	Yes	b	Yes	Yes	Yes	Yes	
649	Uttar Jadopur	a	Yes	Yes	Yes	b	b	Yes	Yes	a	a	Yes	No	No	No	
650	Kantirpa	Yes	Yes	Yes	Yes	b	Yes	Yes	Yes	Yes	b	Yes	Yes	Yes	Yes	
651	Fatepur	Yes	Yes	b	Yes	b	Yes	Yes	Yes	Yes	b	Yes	Yes	Yes	Yes	
652	Dudinda															
653	Dakshin Murhil	Yes	Yes	a	a	c	a	a	Yes	Yes	b	Yes	Yes	Yes	Yes	
654	Kochara	Yes	Yes	a	Yes	b	Yes	Yes	Yes	Yes	b	Yes	No	No	No	
655	Parua	Yes	Yes	a	a	c	a	a	Yes	Yes	b	Yes	No	No	No	
656	Singardaha	Yes	Yes	a	a	c	a	a	a	Yes	b	Yes	Yes	Yes	Yes	
657	Piazgaon	Yes	Yes	b	Yes	b	Yes	Yes	Yes	a	c	Yes	Yes	Yes	Yes	
658	Keshopur	Yes	Yes	Yes	c	b	c	c	c	Yes	a	Yes	No	No	No	
659	Gaigaon	a	c	c	c	c	c	c	c	a	a	Yes	No	No	No	
660	Chandargaon	Yes	Yes	b	Yes	b	Yes	Yes	Yes	Yes	c	Yes	Yes	Yes	Yes	
661	Barhans	Yes	Yes	a	Yes	a	Yes	Yes	Yes	Yes	c	Yes	No	No	No	
662	Jharibarhans	Yes	Yes	a	Yes	a	Yes	Yes	Yes	a	c	Yes	No	No	No	
663	Jhari	Yes	Yes	a	Yes	a	Yes	Yes	Yes	b	c	Yes	Yes	No	No	
664	Dulepur	Yes	c	c	c	c	c	c	b	Yes	a	Yes	Yes	Yes	Yes	
665	Belbari	a	c	b	b	b	c	c	b	Yes	a	Yes	No	No	No	

Nearest Town		Land Use							
		Area under different types of land use (in hectares rounded up to one decimal place)							
Name	Distance range code i.e. a for < 5 Kms, b for 5-10 Kms and c for 10+ kms .	Forests	Area under Non-agricultural Uses	Barren and Un-cultivable land	Permanent Pastures and Other Grazing Lands	Land Under Miscellaneous Tree Crops etc.	Culturable Waste Land	Name of Village	Serial Number
102	103	104	105	106	107	108	109	2	1
RAIGANJ	c	0	80.7	0	0	0	0	Gospur	624
RAIGANJ	c	0	27	0	0	0	0	Haria	625
RAIGUNJ	c	8	80.3	0	0	0	0	Kailara	626
RAIGUNJ	c	0	12.7	0	0	0	0	Mohsunda	627
RAIGUNJ	c	0	60.7	0	0	0	0	Rankul	628
RAIGUNJ	c	0	102.6	0	0	0	0.5	Purba Maheshpur	629
RAIGUNJ	c	0	105.6	0	0	0	0	Khanta	630
DALKHOLA	c	0	0	0	0	0	0.2	Rudel	631
DALHKOLA	c	0	0	0	0	0	0	Dharipara	632
DALKHOLA	c	0	1.2	0	0	0	4	Paran Nagar	633
DALKHOLA	c	0	20.4	0	0	0	0	Saidpur	634
DALKHOLA	c	1.2	5.2	0	0	0	1.2	Nazirpur	635
RAIGUNJ	b	0	4	0	0	0	0	Negura	636
RAIGUNJ	b	0	23	0	0	0	0	Bazitpur	637
RAIGUNJ	c	0	47	0	0	0	0	Andharia	638
RAIGUNJ	c	0	44.5	0	0	0	0	Bajargaon	639
RAIGUNJ	c	0	23.9	0	0	0	0	Harasanda	640
RAIGUNJ	b	0	6.7	0	0	0	0	Jogiar	641
RAIGUNJ	c	0	8.1	0	0	0	0	Chunamari	642
RAIGUMJ	c	0	11.7	0	0	0	0	Pachim Prasadpur	643
RAIGUNJ	c	0	9.7	0	0	0	0	Purba Prasadpur	644
RAIGUNJ	c	0	27.9	0	0	0	0	Patanduba	645
RAIGUNJ	c	0	21.8	0	0	0	0	Belua	646
DALKHOLA	c	0	0	0	0	0	0	Dehonra	647
DALKHOLA	c	5	14	0	0	0	41.3	Burihan	648
RAIGUNJ	c	0	10.1	0	0	0	0	Uttar Jadopur	649
RAIGUNJ	c	0	21.3	0	0	0	0	Kantirpa	650
RAIGUNJ	b	0	65.6	0	0	0	0	Fatepur	651
		0	8.4	0	0	0	0	Dudinda	652
RAIGUNJ	b	0	23.7	0	0	0	0	Dakshin Murhil	653
RAIGUNJ	b	0	70.6	0	0	0	10	Kochara	654
RAIGUNJ	b	0	66.8	0	0	0	0	Parua	655
RAIGUNJ	c	0	95.2	0	0	0	0	Singardaha	656
RAIGUNJ	b	0	32.4	0	0	0	0	Piazgaon	657
RAIGUNJ	c	0	33.5	0	0	0	0	Keshopur	658
RAIGANJ	b	0	7.9	0	0	0	0	Gaigaon	659
RAIGUNJ	b	0	30.4	0	0	0	0	Chandargaon	660
RAIGUNJ	b	0	28.1	0	0	0	0	Barhans	661
RAIGUNJ	b	0	24.2	0	0	0	0	Jharibarhans	662
RAIGUNJ	b	0	20.2	0	0	0	0	Jhari	663
RAIGUNJ	b	0	41.9	0	0	0	0	Dulepur	664
RAIGUNJ	c	0	12.1	0	0	0	0	Belbari	665

Land Use												
Area under different types of land use (in hectares rounded up to one decimal place)								Area irrigated by source (in hectare).				
Serial Number	Name of Village	Fallow lands other than current fallows	Current Fallows	Net Area Sown	Total Irrigated Land Area	Total Un-irrigated Land Area	Canals ( C )	Wells/Tube-wells(W/TW)	Tanks/Lakes(T/L)	Water Falls(WF)	Others(O)	
1	2	110	111	112	113	114	115	116	117	118	119	
624	Gospur	0	0	258.8	125.8	133	0	125.8	0	0	0	
625	Haria	0	0	76.2	16.2	60	0	16.2	0	0	0	
626	Kailara	0	0	234.2	102.4	131.8	0	102.4	0	0	0	
627	Mohsunda	0	0	39.5	35	4.5	0	35	0	0	0	
628	Rankul	0	0	165.9	57	108.9	0	57	0	0	0	
629	Purba Maheshpur	0	0	285	80	205	0	80	0	0	0	
630	Khanta	0	0	308	78	230	0	78	0	0	0	
631	Rudel	0	0	172.6	88.5	84.1	0	83.6	4.9	0	0	
632	Dharipara	0	0	42.1	22.5	19.6	0	22.5	0	0	0	
633	Paran Nagar	0	0	179.3	40.5	138.8	0	40.5	0	0	0	
634	Saidpur	0	0	113.2	52.5	60.7	0	52.2	0	0	0.3	
635	Nazirpur	0	0	418.1	404.7	13.4	0	404.7	0	0	0	
636	Negura	0	0	40.5	32	8.5	0	32	0	0	0	
637	Bazitpur	0	0	55.1	45	10.1	0	45	0	0	0	
638	Andharia	0	0	408.7	357.1	51.6	0	357.1	0	0	0	
639	Bajargaon	0	0	445.2	114	331.2	0	114	0	0	0	
640	Harasanda	0	0	298.7	78	220.7	0	78	0	0	0	
641	Jogiar	0	0	62.9	9.8	53.2	0	9.4	0	0	0.4	
642	Chunamari	0	0	70	13	57	0	11	0	0	2	
643	Pachim Prasadpur	0	0	36.8	18	18.8	0	18	0	0	0	
644	Purba Prasadpur	0	0	42.1	17	25.1	0	14	0	0	3	
645	Patanduba	0	0	79.3	47	32.3	0	47	0	0	0	
646	Belua	0	0	187	50	137	0	50	0	0	0	
647	Dehonra	0	0	125	80.9	44.1	0	80.9	0	0	0	
648	Burihan	0	0	100	100	0	10	75	15	0	0	
649	Uttar Jadopur	0	0	94.7	39	55.7	0	39	0	0	0	
650	Kantirpa	0	0	62.5	10.8	51.8	0	10.8	0	0	0	
651	Fatepur	0	0	206	72	134	0	71.5	0	0	0.5	
652	Dudinda	0	0	43	0	43	0	0	0	0	0	
653	Dakshin Murhil	0	0	85.1	38.7	46.4	0	38.7	0	0	0	
654	Kochara	0	0	233	183	50	0	183	0	0	0	
655	Parua	0	0	249.7	195.7	54	0	195.7	0	0	0	
656	Singardaha	0	0	335.8	135.6	200.1	0	123.5	0	0	12.2	
657	Piazgaon	0	0	108.9	68.9	40	0	68.9	0	0	0	
658	Keshopur	0	0	255.8	172.2	83.7	0	172.2	0	0	0	
659	Gaigaon	0	0	30.6	28	2.6	0	28	0	0	0	
660	Chandargaon	0	0	123.8	73.8	50	0	73.8	0	0	0	
661	Barhans	0	0	106.6	66.6	40	0	66.6	0	0	0	
662	Jharibarhans	0	0	42.6	32.6	10	0	32.6	0	0	0	
663	Jhari	0	0	44.1	34	10.1	0	34	0	0	0	
664	Dulepur	0	0	285.5	108.5	177	0	108.5	0	0	0	
665	Belbari	0	0	181.7	28	153.7	0	28	0	0	0	

Name of three most important commodities manufactured			Name of Village	Serial Number
First	Second	Third		
120	121	122	2	1

Gospur	624
Haria	625
Kailara	626
Mohsunda	627
Rankul	628
Purba Maheshpur	629
Khanta	630
Rudel	631
Dharipara	632
Paran Nagar	633
Saidpur	634
Nazirpur	635
Negura	636
Bazitpur	637
Andharia	638
Bajargaon	639
Harasanda	640
Jogiar	641
Chunamari	642
Pachim Prasadpur	643
Purba Prasadpur	644
Patanduba	645
Belua	646
Dehonra	647
Burihan	648
Uttar Jadopur	649
Kantirpa	650
Fatepur	651
Dudinda	652
Dakshin Murhil	653
Kochara	654
Parua	655
Singardaha	656
Piazaon	657
Keshopur	658
Gaigaon	659
Chandargaon	660
Barhans	661
Jharibarhans	662
Jhari	663
Dulepur	664
Belbari	665

Census of India 2011  
Amenities and Land use

Serial Number	Name of Village	Location code no.	Total area of the village ( in hectares rounded up to one decimal place)	Total population ( 2011 census )	Number of households (2011 census)	Number of educational amenities available in village , the distance range code viz; a for 0-5 kms, b for 5-10 kms, c for 10+ kms of nearest place where facility is available							
						Pre-Primary school (PP)	Primary school (P)	Middle school (M)	Secondary School (S)	Senior Secondary school (SS)	Degree college of arts - science & commerce (ASC)	Engineering college(EC)	Medical college (MC)
1	2	3	4	5	6	7	8	9	10	11	12	13	14
666	Jotilamat	309497	61.9	150	30	a	a	a	a	c	c	c	c
667	Purba Pipla	309498	164.7	1152	212	1	a	a	a	b	c	c	c
668	Sabdhan	309499	536.2	5834	1065	2	2	1	1	1	c	c	c
669	Lahutara	309500	441.1	4324	879	3	2	1	a	b	c	c	c
670	Dhangaon	309501	367	2208	488	1	1	a	a	a	c	c	c
671	Bhagdoarin	309502	124.2	1796	327	1	1	a	a	a	c	c	c
672	Gorul Bhasa	309503	56.9	906	206	2	2	3	1	1	c	c	c
673	Doarin	309504	184.1	1579	334	1	1	1	1	1	c	c	c
674	Duaran	309505	183	1666	325	1	1	a	a	a	c	c	c
675	Bhandarbarigachi	309506	119	827	181	1	1	a	a	a	c	c	c
676	Bhandarbari	309507	170.7	1110	203	1	1	a	a	a	c	c	c
677	Narayanpur	309508	126.3	827	130	1	1	a	a	a	c	c	c
678	Kachna	309509	181.4	1321	251	1	1	a	a	a	c	c	c
679	Barodangi	309510	83.6	566	110	1	a	a	a	a	c	c	c
680	Basudebpur	309511	250.1	3237	607	3	2	a	a	a	c	c	c
681	Bikaur	309512	230.7	3473	652	2	1	b	b	b	c	c	c
682	Sohar	309513	504.3	4893	841	2	2	a	a	a	c	c	c
683	Pandepur	309514	184.3	3005	580	3	2	a	a	a	a	c	c
684	Bhagelia	309515	79.7	727	169	2	1	a	a	a	c	c	c
685	Pichhla	309516	88.2	1563	325	2	1	a	a	a	c	c	c
686	Panasbari	309517	90.6	756	171	1	1	a	a	a	c	c	c
687	Pachim Mohanpur	309518	166.7	2541	576	1	1	a	a	a	c	c	c
688	Maheshbathna	309519	150.7	2370	558	2	2	2	1	2	c	c	c
689	Bhatbar	309520	93.7	829	188	1	1	a	a	a	c	c	c
690	Dhanpara	309521	200.9	1445	325	1	1	a	a	a	c	c	c
691	Salampur	309522	146.4	872	169	1	1	a	a	a	c	c	c
692	Dalmadh	309523	365.3	1302	291	2	2	1	1	1	c	c	c
693	Pachloha	309524	165.9	1909	404	1	1	a	a	a	c	c	c
694	Tunibhita	309525	107.2	2184	412	1	1	a	a	a	c	c	c
695	Khatrabari	309526	89.4	1543	328	1	1	a	a	a	c	c	c
696	Basantagachh	309527	284.5	2041	397	1	1	a	a	a	c	c	c
697	Karandighi	309528	183.3	1653	348	3	3	2	2	2	c	c	c
698	Pothimari	309529	138.9	1122	258	1	1	a	a	a	c	c	c
699	Alianagar	309530	298.4	2527	501	2	2	1	a	a	c	c	c
700	Kamat	309531	257.8	2766	549	2	1	b	b	b	c	c	c
701	Dakishin Maheshpur	309532	63.1	160	35	1	1	a	a	a	c	c	c
702	Budhra	309533	208.4	2465	472	2	2	1	b	b	c	c	c
703	Jaynagra	309534	78.9	242	58	1	1	b	a	a	c	c	
704	Bosara	309535	175.6	1125	221	2	1	a	a	a	c	c	c
705	Sargaon	309536	110.1	1180	235	1	1	1	b	b	c	c	c
706	Alampur	309537	189.8	1481	313	1	1	a	a	a	c	c	c
707	Sulatanpur	309538	24.3	487	86	2	2	b	b	b	c	c	c



- Village Directory

(As in 2009)

le. (If not available within the < 5 Kms, b for 5-10 Kms and c if facility is available is given).						Number of Medical Amenities available. (If not available within the village, the distance range code viz; a for < 5 Kms, b for 5-10 Kms and c for 10+ kms of nearest place where facility is available is given).						Name of Village	Serial Number					
Management institute (MI)	Polytechnic (Pt)	Vocational training school /ITI	Non-formal training centre (NFTC)	Special school for disabled (SSD)	Others (specify)	Community health centre (CHC)	Primary health centre (PHC)	Primary health sub centre (PHS)	Maternity and child welfare centre (MCW)	T.B. clinic (TBC)	Hospital-allopathic (HA)			Hospital-alternative medicine (HO)	Dispensary (D)	Veterinary hospital (VH)	Mobile health clinic (MHC)	Family welfare centre (FWC)
15	16	17	18	19	20	21	22	23	24	25	26	27	28	29	30	31	2	1
c	c	c	c	c	c	c	c	a	c	c	c	c	c	c	c	c	Jotilamat	666
c	c	c	c	c	c	c	b	a	c	c	c	c	c	c	c	c	Purba Pipla	667
c	c	c	c	c	c	c	b	1 b	c	c	c	c	c	c	c	c	Sabdhan	668
c	c	c	c	c	c	b	b	a	b	b	b	b	b	b	b	b	Lahutara	669
c	c	c	c	c	c	c	c	1 c	c	c	c	c	c	c	c	c	Dhangaon	670
c	c	c	c	c	c	c	c	a	c	c	c	c	c	c	c	c	Bhagdoarin	671
c	c	c	c	c	c	b	b	a	b	b	b	b	b	c	b	b	Gorul Bhasa	672
c	c	c	c	c	c	c	b	a	b	b	b	b	b	b	b	b	Doarin	673
c	c	c	c	c	c	c	b	a	b	b	b	b	b	b	b	b	Duaran	674
c	c	c	c	c	c	c	a	1 a	a	a	a	a	a	a	a	a	Bhandarbarigachi	675
c	c	c	c	c	c	c	b	a	b	b	b	b	b	b	b	b	Bhandarbari	676
c	c	c	c	c	c	c	b	a	b	b	b	b	b	b	b	b	Narayanpur	677
c	c	c	c	c	c	c	a	a	c	b	b	b	b	c	c	c	Kachna	678
c	c	c	c	c	c	c	b	a	a	c	b	b	b	c	c	c	Barodangi	679
c	c	c	c	c	c	c	a	a	a	a	a	a	a	a	a	a	Basudebpur	680
c	c	c	c	c	c	c	b	a	b	c	b	b	b	b	b	b	Bikaur	681
c	c	c	c	c	c	c	a	1 a	a	a	a	a	a	a	a	a	Sohar	682
c	c	c	c	c	c	c	a	a	a	a	a	a	a	a	1	a	Pandepur	683
c	c	c	c	c	c	c	a	a	a	a	a	a	a	a	a	a	Bhagelia	684
c	c	c	c	c	c	c	a	1 a	a	a	a	a	a	a	a	a	Pichhla	685
c	c	c	c	c	c	c	a	a	a	a	a	a	a	a	a	a	Panasbari	686
c	c	c	c	c	c	c	a	a	a	a	a	a	a	a	a	a	Pachim Mohanpur	687
c	c	c	c	c	c	c	a	1 a	1	1 a	1 a	1 a	1 a	1 a	1 a	1 a	Maheshbathna	688
c	c	c	c	c	c	a	a	1 a	a	a	a	a	a	a	a	a	Bhatbar	689
c	c	c	c	c	c	c	a	a	a	a	a	a	a	2 a	a	a	Dhanpara	690
c	c	c	c	c	c	a	a	a	a	a	a	a	a	a	b	a	Salampur	691
c	c	c	c	c	c	c	b	1 b	b	b	b	b	1 b	1 b	1 b	1 b	Dalmadh	692
c	c	c	c	c	c	a	a	a	a	a	a	a	a	a	a	a	Pachloha	693
c	c	c	c	c	c	c	c	c	c	c	c	c	1 c	c	c	c	Tunibhita	694
c	c	c	c	c	c	c	a	a	a	c	a	c	1 a	a	a	a	Khatrabari	695
c	c	c	c	c	c	a	1 a	a	a	a	a	a	a	a	a	a	Basantagachh	696
c	c	c	c	c	c	a	a	a	a	a	a	a	a	a	a	a	Karandighi	697
c	c	c	c	c	c	c	a	a	a	a	a	a	a	a	a	a	Pothimari	698
c	c	c	c	c	c	a	a	a	a	a	a	a	1 a	a	a	a	Alianagar	699
c	c	c	c	c	c	c	b	b	b	b	b	b	b	b	b	b	Kamat	700
c	c	c	c	c	c	c	b	a	b	b	b	b	b	b	b	b	Dakishin Maheshpur	701
c	c	c	c	c	c	c	b	b	b	b	b	c	b	b	b	b	Budhra	702
c	c	c	c	c	c	c	c	b	c	c	c	c	c	c	c	c	Jaynagra	703
c	c	c	c	c	c	c	c	b	c	c	c	c	c	c	c	c	Bosara	704
c	c	c	c	c	c	c	c	a	c	c	c	c	c	c	c	c	Sargaon	705
c	c	c	c	c	c	c	c	a	c	c	c	c	c	c	c	c	Alampur	706
c	c	c	c	c	c	c	c	a	c	c	c	c	c	c	c	c	Sultanpur	707

Serial Number	Name of Village	Number of Non-Government Medical Amenities available.							Availability of drinking water - Yes / No							
		Charitable non Govt. hospital/Nursing home.	Medical practitioner with MBBS Degree	Medical practitioner with other degree	Medical practitioner with no degree	Traditional practitioner and faith healer .	Medicine Shop	Others	Tap water (Treated/Untreated)	Well water (Covered / Uncovered well)	Hand Pump	Tube wells / Bore well	Spring	River / Canal	Tank / Pond / Lake	Others
1	2	32	33	34	35	36	37	38	39	40	41	42	43	44	45	46
666	Jotilamat	0	0	0	0	0	0	0	No	No	Yes	No	No	No	No	No
667	Purba Pipla	0	0	0	1	0	0	0	No	No	Yes	No	No	Yes	No	No
668	Sabdhan	0	0	4	0	0	0	0	No	No	Yes	Yes	No	No	Yes	No
669	Lahutara	0	0	0	0	0	0	0	No	No	Yes	No	No	No	No	No
670	Dhangaon	0	0	0	2	0	0	0	No	No	Yes	No	No	No	No	No
671	Bhagdoarin	0	0	1	2	0	0	0	No	No	Yes	No	No	No	No	No
672	Gorul Bhasa	0	0	0	1	0	0	0	No	No	Yes	No	No	No	No	No
673	Doarin	0	0	0	0	0	0	0	No	No	Yes	Yes	No	No	Yes	No
674	Duaran	0	0	0	0	1	0	0	No	No	Yes	Yes	No	No	Yes	No
675	Bhandarbarigachi	0	0	0	0	0	0	0	No	Yes	Yes	Yes	No	No	Yes	No
676	Bhandarbari	0	0	0	0	0	0	0	No	No	Yes	Yes	No	No	Yes	No
677	Narayanpur	0	0	0	0	0	0	0	No	No	Yes	Yes	No	No	Yes	No
678	Kachna	0	0	1	0	0	0	0	No	No	Yes	No	No	No	Yes	No
679	Barodangi	0	0	0	0	0	0	0	No	Yes	Yes	Yes	No	No	Yes	No
680	Basudebpur	0	0	0	1	1	0	0	No	Yes	Yes	Yes	Yes	No	Yes	No
681	Bikaur	0	0	0	6	0	4	0	Yes	No	Yes	Yes	No	No	Yes	No
682	Sohar	0	0	0	1	1	1	0	Yes	No	Yes	Yes	No	No	Yes	No
683	Pandepur	0	1	0	0	0	4	0	Yes	No	Yes	Yes	No	No	Yes	No
684	Bhagelia	0	0	0	0	0	0	0	Yes	No	Yes	Yes	No	No	Yes	No
685	Pichhla	0	0	1	1	1	1	0	Yes	No	Yes	Yes	No	No	Yes	No
686	Panasbari	0	0	0	1	1	1	0	Yes	No	Yes	Yes	No	No	Yes	No
687	Pachim Mohanpur	0	1	1	0	1	1	0	Yes	Yes	Yes	Yes	No	No	Yes	No
688	Maheshbathna	0	6	4	0	3	5	0	Yes	No	Yes	Yes	No	No	Yes	No
689	Bhatbar	0	0	2	0	0	0	0	No	No	No	Yes	No	No	Yes	No
690	Dhanpara	0	0	4	0	5	1	0	No	No	No	Yes	No	Yes	Yes	No
691	Salampur	0	0	0	0	0	0	0	No	No	No	Yes	No	No	Yes	No
692	Dalmadh	0	0	4	0	0	2	0	No	No	No	Yes	No	No	No	No
693	Pachloha	0	0	2	0	0	0	0	No	No	No	Yes	No	No	Yes	No
694	Tunibhita	0	0	3	0	0	1	0	No	No	No	Yes	No	No	No	No
695	Khatrabari	0	0	2	0	0	1	0	No	No	No	Yes	No	No	No	No
696	Basantagachh	0	0	0	0	0	1	0	No	No	No	Yes	No	No	No	No
697	Karandighi	0	0	3	0	0	2	0	Yes	No	No	No	No	No	No	No
698	Pothimari	0	0	0	1	1	1	0	No	Yes	Yes	Yes	No	No	Yes	No
699	Alianagar	0	0	0	0	0	1	0	No	No	No	Yes	No	No	No	No
700	Kamat	0	0	4	0	0	2	0	No	No	No	Yes	No	No	No	No
701	Dakishin Maheshpur	0	0	0	0	0	0	0	No	No	Yes	Yes	No	No	Yes	No
702	Budhra	0	0	1	0	0	0	0	No	No	Yes	No	No	No	No	No
703	Jaynagra	0	0	0	0	0	0	0	No	No	Yes	No	No	No	No	No
704	Bosara	0	0	0	0	0	0	0	No	No	Yes	No	No	No	No	No
705	Sargaon	0	0	0	0	0	0	0	No	No	Yes	No	No	No	No	No
706	Alampur	0	0	0	0	1	0	0	No	No	Yes	No	No	No	No	No
707	Sulatanpur	0	0	0	1	0	0	0	No	No	Yes	No	No	No	No	No

Availability of toilet & others Yes / No				Communication and transport facilities (If amenities available code -Yes is given except for Village Pin Code ,If not available within the village , the distance range code viz; a for < 5 Kms, b for 5-10 Kms and c for 10+ kms of nearest place where facility is available is given).								
Community toilet including bath.	Community toilet excluding bath.	Rural sanitary mart or sanitary hardware outlet available near the village.	Community bio- gas or recycle of waste for productive use.	Post office(PO)	Sub post office (SPO)	Post & Telegraph office (P&TO)	Village Pin Code	Telephones (Land lines)	Public call office (PCO)	Mobile phone coverage	Name of Village	Serial Number
47	48	49	50	51	52	53	54	55	56	57	2	1
No	No	No	No	c	c	c	733215 a	c	c	c	Jotilamat	666
No	No	No	No	c	c	c	733215 a	b	b	b	Purba Pipla	667
No	No	No	No	c	c	c	733215 Yes	b	b	b	Sabdhan	668
No	No	No	No	a	b	c	733215 c	c	Yes	Yes	Lahutara	669
No	No	No	No	c	c	c	733215 c	c	c	c	Dhangaon	670
No	No	No	No	c	c	c	733215 a	c	c	c	Bhagdoarin	671
No	No	No	No	b	b	b	733215 Yes	c	c	c	Gorul Bhasa	672
No	No	No	No	c	b	b	733215 Yes	Yes	Yes	Yes	Doarin	673
No	No	No	No	c	b	b	733215 Yes	Yes	Yes	Yes	Duaran	674
No	No	No	No	c	a	a	733215 Yes	Yes	Yes	Yes	Bhandarbarigachi	675
No	No	No	No	c	b	b	733215 Yes	Yes	Yes	Yes	Bhandarbari	676
No	No	No	No	c	b	b	733215 Yes	Yes	Yes	Yes	Narayanpur	677
No	No	No	No	c	a	c	733215 b	b	Yes	Yes	Kachna	678
No	No	Yes	No	c	a	b	733215 a	a	Yes	Yes	Barodangi	679
No	No	No	No	c	a	a	733215 Yes	Yes	Yes	Yes	Basudebpur	680
No	No	Yes	No	c	a	a	733215 Yes	a	Yes	Yes	Bikaur	681
No	No	No	No	c	a	a	733215 Yes	Yes	Yes	Yes	Sohar	682
Yes	No	No	No	c	a	a	733215 Yes	Yes	Yes	Yes	Pandepur	683
No	No	No	No	c	a	a	733215 a	a	Yes	Yes	Bhagelia	684
No	No	Yes	No	c	a	a	733215 Yes	Yes	Yes	Yes	Pichhla	685
No	No	No	No	c	a	a	733215 a	Yes	Yes	Yes	Panasbari	686
Yes	No	Yes	No	c	Yes	Yes	733215 Yes	Yes	Yes	Yes	Pachim Mohanpur	687
Yes	Yes	Yes	No	c	a	a	733215 Yes	Yes	Yes	Yes	Maheshbathna	688
No	No	No	No	c	a	a	733215 a	a	Yes	Yes	Bhatbar	689
No	No	No	No	c	a	a	733215 Yes	a	Yes	Yes	Dhanpara	690
No	No	No	No	c	a	a	733201 Yes	a	Yes	Yes	Salampur	691
No	No	No	No	c	a	a	733201 Yes	Yes	Yes	Yes	Dalmadh	692
No	No	No	No	c	a	a	733215 a	a	Yes	Yes	Pachloha	693
No	No	No	No	c	a	a	733215 Yes	Yes	Yes	Yes	Tunibhita	694
No	No	No	No	c	a	a	733201 Yes	a	Yes	Yes	Khatrabari	695
No	No	No	No	c	a	a	733215 Yes	a	Yes	Yes	Basantagachh	696
No	No	No	No	c	a	a	733215 Yes	a	Yes	Yes	Karandighi	697
No	No	No	No	c	a	a	733201 Yes	Yes	Yes	Yes	Pothimari	698
No	No	No	No	c	a	a	733215 Yes	Yes	Yes	Yes	Alianagar	699
No	No	No	No	c	b	b	733215 b	b	Yes	Yes	Kamat	700
No	No	No	No	b	b	b	733201 Yes	a	Yes	Yes	Dakishin Maheshpur	701
No	No	No	No	b	b	c	733215 Yes	b	Yes	Yes	Budhra	702
No	No	No	No	c	a	c	733215 b	b	Yes	Yes	Jaynagra	703
No	No	No	No	c	c	c	733201 b	a	Yes	Yes	Bosara	704
No	No	No	No	c	b	c	733215 a	a	Yes	Yes	Sargaon	705
No	No	No	No	c	a	c	733215 a	a	Yes	Yes	Alampur	706
No	No	No	No	a	a	c	733215 a	a	Yes	Yes	Sultanpur	707

Communication and transport facilities (If amenities available code -Yes is given except for Village Pin Code ,If not available within the village , the distance range code viz; a for < 5 Kms, b for 5-10 Kms and c for 10+ kms of nearest place where facility is available is given).		Village connected to highway (If amenities available code viz; a for < 5 Kms, b for 5-10 Kms and c for 10+ kms of nearest place where facility is available is given).														
Serial Number	Name of Village	Internet cafes/ Common service centre (CSC)	Private courier facility	Bus service (Public & Private)	Railway stations	Auto/Modified Autos	Taxis and Vans	Tractors	Cycle-pulled rickshaws(Manual & Machine driven)	Carts driven by animals	Sea/River ferry service	Connected to national highway(NH)	Connected to state highway(SH)	Connected to major district road (MDR)	Connected to others district road	Pucca roads
1	2	58	59	60	61	62	63	64	65	66	67	68	69	70	71	72
666	Jotilamat	a	c	b	c	b	b	Yes	Yes	Yes	c	c	b	b	a	Yes
667	Purba Pipla	a	c	b	c	c	Yes	Yes	Yes	Yes	Yes	c	c	a	Yes	Yes
668	Sabdhan	a	c	c	c	c	Yes	Yes	Yes	Yes	c	c	c	b	Yes	Yes
669	Lahutara	a	c	b	c	c	Yes	Yes	Yes	Yes	c	b	b		b	a
670	Dhangaon	a	c	c	c	c	b	Yes	Yes	Yes	c	c	c	c	Yes	a
671	Bhagdoarin	a	c	b	c	c	Yes	Yes	Yes	Yes	c	c	c	c	Yes	a
672	Gorul Bhasa	a	c	b	c	b	Yes	Yes	Yes	Yes	b	b	b	b	Yes	a
673	Doarin	a	b	b	c	b	Yes	Yes	Yes	Yes	c	b	b		Yes	Yes
674	Duaran	a	b	b	c	b	Yes	Yes	Yes	Yes	c	b	b		Yes	Yes
675	Bhandarbarigachi	a	a	a	c	a	Yes	Yes	Yes	Yes	c	a	b	a	Yes	a
676	Bhandarbari	a	b	b	c	b	Yes	Yes	Yes	Yes	b	b	b	a	a	a
677	Narayanpur	a	b	b	c	b	Yes	Yes	Yes	c	c	b	b	a	Yes	a
678	Kachna	a	c	b	c	c	Yes	a	Yes	Yes	c	b	a	a	b	a
679	Barodangi	a	c	a	c	c	Yes	c	a	c	c	a	a	a	a	Yes
680	Basudebpur	a	a	a	c	a	Yes	Yes	Yes	Yes	c	a	b	a	Yes	Yes
681	Bikaur	a	b	Yes	c	Yes	Yes	Yes	Yes	Yes	c	Yes	a	a	a	Yes
682	Sohar	a	a	Yes	c	a	Yes	Yes	Yes	Yes	c		a		a	Yes
683	Pandepur	Yes		Yes	c	b	Yes	Yes	Yes	Yes	c	Yes	b		Yes	Yes
684	Bhagelia	a	a	a	c	b	Yes	Yes	Yes	Yes	c	a	b	a	a	a
685	Pichhla	a	a	Yes	c	Yes	Yes	Yes	Yes	Yes	c	Yes	b	a	Yes	Yes
686	Panasbari	a	a	a	c	a	Yes	Yes	Yes	Yes	c	a	b		Yes	Yes
687	Pachim Mohanpur	a	a	a	c	a	Yes	Yes	Yes	Yes	c	Yes	b		Yes	Yes
688	Maheshbathna	Yes	a	Yes	c	b	Yes	Yes	Yes	Yes	c	Yes	b		Yes	Yes
689	Bhatbar	a	a	a	c	b	Yes	Yes	Yes	Yes	c	b	b	a	Yes	a
690	Dhanpara	a	a	a	c	a	Yes	Yes	Yes	Yes	c	b	b		Yes	Yes
691	Salampur	a	a	Yes	c	a	Yes	Yes	Yes	c	c	Yes			Yes	Yes
692	Dalmadh	Yes	a	Yes	c	a	Yes	Yes	Yes	Yes	c	Yes			Yes	a
693	Pachloha	a	b	Yes	c	a	Yes	Yes	Yes	Yes	Yes	Yes			Yes	a
694	Tunibhita	a	a	a	c	a	Yes	Yes	Yes	Yes	Yes	Yes			Yes	Yes
695	Khatrabari	a	a	Yes	c	a	Yes	Yes	Yes	Yes	c	Yes			Yes	Yes
696	Basantagachh	a	a	a	c	a	Yes	Yes	Yes	Yes	c	a	a		Yes	Yes
697	Karandighi	a	a	a	c	a	Yes	Yes	Yes	Yes	Yes	a	a		Yes	Yes
698	Pothimari	a	a	a	c	a	Yes	Yes	Yes	Yes	c	a	b		Yes	Yes
699	Alianagar	a	a	a	c	b	Yes	Yes	Yes	Yes	Yes	a			Yes	a
700	Kamat	a	b	b	c	a	Yes	Yes	Yes	Yes	c	b			Yes	Yes
701	Dakishin Maheshpur	a	b	b	c	b	Yes	Yes	Yes	Yes	c	b	b	b	Yes	Yes
702	Budhra	a	c	b	c	c	b	Yes	Yes	Yes	c	b	b			a
703	Jaynagra	a	c	b	c	b	b	Yes	Yes	a	c	b	c	a	a	a
704	Bosara	a	c	b	c	c	c	Yes	Yes	Yes	c	c	c	a		a
705	Sargaon	a	b	b	c	b	b	Yes	Yes	Yes	c	b	c	a	a	a
706	Alampur	a	c	a	c	a	a	Yes	Yes	Yes	c	a	c	a		a
707	Sulatanpur	a	a	a	c	a	a	Yes	Yes	Yes	c	a	b		a	Yes

ys,village roads, banks & credit societies  
 :-Yes is given, If not available within the  
 code viz; a for < 5 Kms, b for 5-10 Kms  
 place where facility is available is given).

Availability of miscellaneous facilities (If amenities available code -Yes is given, If not  
 available within the village , the distance range code viz; a for < 5 Kms, b for 5-10 Kms  
 and c for 10+ kms of nearest place where facility is available is given).

73	74	75	76	77	78	79	80	81	82	83	84	85	86	87	Name of Village	Serial Number
Yes	c	Yes	Yes	c	c	c	a	a	c	c	a	a	Yes	Yes	Jotilamat	666
Yes	c	a	Yes	c	c	c	Yes	c	Yes	Yes	c	c	Yes	c	Purba Pipla	667
Yes	b	a	Yes	c	c	c	Yes	b	Yes	Yes	c	Yes	Yes	Yes	Sabdhan	668
Yes	b	Yes	b	c	b	Yes	b	Yes	Yes	b	b	Yes	Yes	Yes	Lahutara	669
Yes	c	b	Yes	c	c	c	Yes	c	Yes	Yes	c	Yes	Yes	c	Dhangaon	670
Yes	c	b	Yes	b	b	c	Yes	c	Yes	Yes	c	c	Yes	c	Bhagdoarin	671
Yes	c	b	Yes	c	b	c	Yes	c	Yes	Yes	c	c	Yes	c	Gorul Bhasa	672
Yes	Yes	c	a	b	b	c	Yes	a	c	b	c	b	Yes	Yes	Doarin	673
Yes	Yes	c	a	b	b	c	Yes	Yes	c	b	c	b	Yes	Yes	Duaran	674
Yes	Yes	c	a	a	b	c	Yes	Yes	c	a	c	a	Yes	Yes	Bhandarbarigachi	675
Yes	Yes	b	Yes	b	b	c	Yes	Yes	c	a	c	b	Yes	Yes	Bhandarbari	676
Yes	Yes	c	a	b	c	c	Yes	a	c	a	c	b	Yes	Yes	Narayanpur	677
Yes		Yes		c	c		Yes	a	c	a	a	Yes	Yes	Yes	Kachna	678
Yes		Yes		c	c		Yes	a	c	b	b	Yes	Yes	Yes	Barodangi	679
Yes	Yes	b	Yes	a	c	c	Yes	a	c	a	c	a	Yes	Yes	Basudebpur	680
Yes		Yes		c	c		Yes	a	Yes	Yes	a	b	Yes	Yes	Bikaur	681
Yes	Yes	c	Yes	a	b	c	Yes	a	c	a	c	a	Yes	Yes	Sohar	682
Yes	Yes	c	Yes	Yes	b	c	Yes	Yes	c	a	c	a	Yes	Yes	Pandepur	683
Yes	Yes	c	Yes	a	b	c	Yes	a	c	a	c	a	Yes	Yes	Bhagelia	684
Yes	Yes	c	Yes	a	b	c	Yes	a	c	a	c	a	Yes	Yes	Pichhla	685
Yes	Yes		Yes	a	b	c	Yes	a	c	a	c	a	Yes	Yes	Panasbari	686
Yes	Yes	c	Yes	Yes	b	c	Yes	a	Yes	a	c	Yes	Yes	Yes	Pachim Mohanpur	687
Yes	Yes	c	Yes	Yes	b	c	Yes	Yes	c	a	c	a	a	Yes	Maheshbathna	688
Yes	Yes	c	Yes	a	b	c	Yes	a	c	a	c	a	a	Yes	Bhatbar	689
Yes	Yes	Yes	Yes	a	a	c	Yes	Yes	c	a	c	Yes	Yes	Yes	Dhanpara	690
Yes	Yes	b	Yes	a	b	c	Yes	a	c	a	c	Yes	Yes	Yes	Salampur	691
Yes	Yes	b	Yes	a	a	c	Yes	a	c	a	c	b	Yes	Yes	Dalmath	692
Yes	Yes		Yes	a	a	c	Yes	a	c	Yes	b	b	Yes	Yes	Pachloha	693
Yes	Yes		Yes	a	a	c	Yes	Yes	c	a	Yes	Yes	Yes	Yes	Tunibhita	694
Yes	Yes		Yes	a	a	c	Yes	a	c	Yes	a	a	Yes	Yes	Khatrabari	695
Yes	Yes	Yes	Yes	a	a	c	Yes	a	c	a	a	a	Yes	Yes	Basantagachh	696
Yes	Yes		Yes	a	a	c	Yes	a	Yes	a	Yes	a	Yes	Yes	Karandighi	697
Yes	Yes	c	Yes	a	b	c	Yes	a	c	b	b	a	Yes	Yes	Pothimari	698
Yes	Yes		Yes	a	b	c	Yes	a	Yes	a	Yes	a	Yes	Yes	Alianagar	699
Yes	Yes	c	Yes	a	a	c	Yes	b	c	Yes	Yes	b	Yes	Yes	Kamat	700
Yes	a	c	Yes	b	b	c	Yes	a	c	b	c	b	Yes	Yes	Dakishin Maheshpur	701
Yes	Yes		Yes	b	b	c	Yes	b	c	b	c	Yes	Yes	Yes	Budhra	702
Yes	a		a	b	b	b	Yes	b	b	b	b	a	Yes	Yes	Jaynagra	703
Yes		Yes	a	b	b	b	Yes	b	c	Yes	c	b	Yes	Yes	Bosara	704
Yes	Yes		a	b	b	b	a	b	c	b	Yes	Yes	Yes	Yes	Sargaon	705
Yes			a	a	a	c	Yes	a	c	a	c	Yes	a	Yes	Alampur	706
Yes	a		a	a	a	c	a	a	c	a	c	Yes	a	Yes	Sulatanpur	707

Availability of miscellaneous facilities (If amenities available code -Yes is given, If not available within the village , the distance range code viz; a for < 5 Kms, b for 5-10 Kms and c for 10+ kms of nearest place where facility is available is given).												Availability of electricity (Yes/No)			
Serial Number	Name of Village	ASHA (Accredited Social Health Activist)	Community centre with/without TV	Sports Field,	Sports Club / Recreation Centre	Cinema / Video Hall	Public Library	Public Reading Room	Newspaper Supply	Assembly Polling station	Birth & Death Registration Office	Power Supply for Domestic Use (ED)	Power Supply for Agricultural Use (EAG)	Power Supply for Commercial Use (EC)	Power Supply for All Uses (EA)
1	2	88	89	90	91	92	93	94	95	96	97	98	99	100	101
666	Jotilamat	a	c	a	b	b	c	c	c	a	a	Yes	No	No	No
667	Purba Pipla	a	c	a	c	b	c	c	b	a	a	Yes	Yes	Yes	Yes
668	Sabdhan	Yes	c	Yes	a	b	c	c	a	Yes	Yes	Yes	Yes	Yes	Yes
669	Lahutara	b	b	b	b	b	b	b	b	Yes	a	Yes	Yes	Yes	Yes
670	Dhangaon	Yes	c	a	c	c	c	c	c	Yes	b	Yes	No	No	No
671	Bhagdoarin	a	c	c	c	b	c	c	b	Yes	b	Yes	No	No	No
672	Gorul Bhasa	Yes	c	Yes	c	b	c	c	b	Yes	b	Yes	Yes	Yes	Yes
673	Doarin	Yes	Yes	a	a	b	b	b	b	a	b	Yes	Yes	Yes	Yes
674	Duaran	a	Yes	a	a	b	b	b	b	a	b	Yes	Yes	Yes	Yes
675	Bhandarbarigachi	Yes	Yes	a	Yes	a	a	a	a	Yes	a	Yes	Yes	Yes	Yes
676	Bhandarbari	Yes	Yes	a	Yes	b	b	b	b	a	b	Yes	Yes	No	No
677	Narayanpur	Yes	Yes	b	b	b	b	Yes	Yes	Yes	b	Yes	Yes	Yes	Yes
678	Kachna	Yes	Yes	a	a	b	Yes	Yes	Yes	a	Yes	Yes	No	No	No
679	Barodangi	Yes	Yes	b	b	b	Yes	Yes	Yes	a	a	Yes	Yes	No	No
680	Basudebpur	Yes	Yes	a	a	a	a	a	a	Yes	a	Yes	Yes	Yes	Yes
681	Bikaur	Yes	b	b	b	b	Yes	Yes	Yes	Yes	Yes	Yes	Yes	Yes	Yes
682	Sohar	Yes	Yes	a	a	a	a	a	Yes	Yes	a	Yes	Yes	Yes	Yes
683	Pandepur	Yes	Yes	a	Yes	a	Yes	Yes	Yes	Yes	a	Yes	Yes	Yes	Yes
684	Bhagelia	a	Yes	a	a	a	a	a	a	a	a	Yes	Yes	No	No
685	Pichhla	Yes	Yes	a	Yes	a	a	a	Yes	Yes	Yes	Yes	Yes	Yes	Yes
686	Panasbari	Yes	Yes	a	a	a	a	a	Yes	Yes	a	Yes	Yes	Yes	Yes
687	Pachim Mohanpur	Yes	Yes	a	Yes	a	a	a	Yes	Yes	a	Yes	Yes	Yes	Yes
688	Maheshbathna	Yes	Yes	Yes	Yes	Yes	Yes	Yes	Yes	Yes	Yes	Yes	Yes	Yes	Yes
689	Bhatbar	a	Yes	a	a	a	Yes	Yes	a	a	a	Yes	Yes	Yes	Yes
690	Dhanpara	Yes	a	a	a	a	Yes	Yes	Yes	Yes	Yes	Yes	Yes	Yes	Yes
691	Salampur	Yes	Yes	Yes	Yes	Yes	Yes	Yes	Yes	Yes	Yes	Yes	Yes	Yes	Yes
692	Dalmadh	Yes	Yes	Yes	Yes	b	b	b	Yes	Yes	Yes	Yes	Yes	Yes	Yes
693	Pachloha	Yes	Yes	a	b	b	b	b	Yes	Yes	Yes	Yes	Yes	Yes	Yes
694	Tunibhita	Yes	Yes	Yes	Yes	Yes	Yes	Yes	Yes	Yes	Yes	Yes	Yes	Yes	Yes
695	Khatrabari	Yes	Yes	a	a	b	b	b	Yes	Yes	Yes	Yes	Yes	Yes	Yes
696	Basantagachh	Yes	Yes	a	Yes	a	Yes	Yes	Yes	Yes	Yes	Yes	Yes	Yes	Yes
697	Karandighi	Yes	Yes	a	a	a	a	a	Yes	Yes	Yes	Yes	Yes	Yes	Yes
698	Pothimari	Yes	Yes	a	a	a	a	a	a	Yes	a	Yes	Yes	Yes	Yes
699	Alianagar	Yes	Yes	Yes	Yes	a	a	Yes	Yes	Yes	Yes	Yes	Yes	Yes	Yes
700	Kamat	Yes	Yes	a	a	b	b	b	Yes	Yes	Yes	Yes	Yes	Yes	Yes
701	Dakishin Maheshpur	Yes	Yes	a	a	b	b	Yes	Yes	a	b	Yes	Yes	Yes	Yes
702	Budhra	Yes	b	b	b	b	b	b	b	Yes	b	Yes	Yes	Yes	Yes
703	Jaynagra	a	b	b	c	b	b	b	b	a	b	Yes	Yes	Yes	Yes
704	Bosara	a	b	b	b	c	c	c	a	a	b	Yes	Yes	Yes	Yes
705	Sargaon	Yes	b	b	b	b	b	b	b	Yes	b	Yes	Yes	Yes	Yes
706	Alampur	a	a	a	a	a	a	a	a	Yes	a	Yes	Yes	Yes	Yes
707	Sultanpur	a	b	a	a	a	a	a	a	Yes	a	Yes	Yes	Yes	Yes

Nearest Town		Land Use							
		Area under different types of land use (in hectares rounded up to one decimal place)							
Name	Distance range code i.e. a for < 5 Kms, b for 5-10 Kms and c for 10+ kms .	Forests	Area under Non-agricultural Uses	Barren and Un-cultivable land	Permanent Pastures and Other Grazing Lands	Land Under Miscellaneous Tree Crops etc.	Culturable Waste Land	Name of Village	Serial Number
102	103	104	105	106	107	108	109	2	1
RAIGUNJ	b	0	7	0	0	0	0	Jotilamat	666
RAIGUNJ	b	0	10.1	0	0	0	0	Purba Pipla	667
RAIGUNJ	c	0	144.5	0	0	0	0	Sabdhan	668
RAIGUNJ	b	0	96.4	0	0	0	0	Lahutara	669
RAIGUNJ	c	0	63.2	0	0	0	0	Dhangaon	670
RAIGUNJ	c	0	27.1	0	0	0	2.5	Bhagdoarin	671
RAIGUNJ	b	0	11.9	0	0	0	4	Gorul Bhasa	672
RAIGUNJ	c	0	59	0	0	0	1.7	Doarin	673
RAIGUNJ	c	0	20.7	0	0	0	0	Duaran	674
RAIGUNJ	c	0	8.7	0	0	0	0	Bhandarbarigachi	675
RAIGUNJ	c	0	24	0	0	0	0	Bhandarbari	676
RAIGUNJ	c	0	19.5	0	0	0	0	Narayanpur	677
RAIGUNJ	b	0	41.8	0	0	0	0	Kachna	678
RAIGUNJ	c	0	14.8	0	0	0	0	Barodangi	679
RAIGANJ	c	0	32.7	0	0	0	0	Basudebpur	680
RAIGANJ	c	0	54.2	0	0	0	0	Bikaur	681
RAIGANJ	c	0	52.7	0	0	0	0	Sohar	682
RAIGANJ	c	48.2	0	0	0	0	0	Pandepur	683
RAIGANJ	c	0	9.3	0	0	0	0	Bhagelia	684
RAIGANJ	c	0	18.2	0	0	0	0	Pichhla	685
RAIGANJ	c	0	12.1	0	0	0	0	Panasbari	686
RAIGANJ	c	0	23.1	0	0	0	0	Pachim Mohanpur	687
RAIGANJ	b	0	26	0	0	0	0	Maheshbathna	688
RAIGANJ	b	0	10.3	0	0	0	0	Bhatbar	689
RAIGANJ	b	0	26.8	0	0	0	0	Dhanpara	690
RAIGANJ	b	0	8.7	0	0	0	0	Salampur	691
RAIGANJ	b	0	25.3	0	0	0	0	Dalmadh	692
RAIGANJ	b	0	0	0	0	0	12.1	Pachloha	693
RAIGANJ	b	0	16.7	0	0	0	0	Tunibhita	694
RAIGANJ	b	0	10.9	0	0	0	0	Khatrabari	695
RAIGANJ	b	0	36.4	0	0	0	0	Basantagachh	696
RAIGANJ	b	0	24.3	0	0	0	0	Karandighi	697
RAIGANJ	c	0	18.2	0	0	0	0	Pothimari	698
RAIGANJ	b	0	36.8	0	0	0	0	Alianagar	699
RAIGANJ	b	0	14.2	0	0	0	0	Kamat	700
RAIGANJ	c	0	10.1	0	0	0	0	Dakishin Maheshpur	701
RAIGANJ	b	0	17.5	0	0	0	2	Budhra	702
RAIGANJ	b	0	15.5	0	0	0	0	Jaynagra	703
RAIGANJ	b	1.1	11	0	0	0	0	Bosara	704
RAIGANJ	b	0	18.1	0	0	0	0	Sargaon	705
RAIGANJ	b	0	18.1	0	0	0	0	Alampur	706
RAIGANJ	b	0	4	0	0	0	0	Sulatanpur	707

Land Use												
Area under different types of land use (in hectares rounded up to one decimal place)								Area irrigated by source (in hectare).				
Serial Number	Name of Village	Fallow lands other than current fallows	Current Fallows	Net Area Sown	Total Irrigated Land Area	Total Un-irrigated Land Area	Canals ( C )	Wells/Tube-wells(W/TW)	Tanks/Lakes(T/L)	Water Falls(WF)	Others(O)	
1	2	110	111	112	113	114	115	116	117	118	119	
666	Jotilamat	0	0	54.9	7.5	47.4	0	7.5	0	0	0	
667	Purba Pipla	0	0	154.6	40.1	114.5	0	40.1	0	0	0	
668	Sabdhan	0	0	391.7	216.4	175.3	0	216.4	0	0	0	
669	Lahutara	0	0	344.7	148	196.7	0	0	0	0	148	
670	Dhangaon	0	0	303.8	41.2	262.6	0	41.2	0	0	0	
671	Bhagdoarin	0	0	94.6	35.3	59.3	0	35.3	0	0	0	
672	Gorul Bhasa	0	0	40.9	29.6	11.2	0	29.6	0	0	0	
673	Doarin	0	0	123.4	33.2	90.2	0	33.2	0	0	0	
674	Duaran	0	0	162.3	41	121.3	0	41	0	0	0	
675	Bhandarbarigachi	0	0	110.3	21	89.3	0	21	0	0	0	
676	Bhandarbari	0	0	146.7	53	93.7	0	53	0	0	0	
677	Narayanpur	0	0	106.8	28	78.8	0	28	0	0	0	
678	Kachna	0	0	139.6	38	101.6	0	0	0	0	38	
679	Barodangi	0	0	68.7	13.5	55.2	0	0	0	0	13.5	
680	Basudebpur	0	0	217.4	101	116.4	0	0	0	0	101	
681	Bikaur	0	0	176.4	128	48.4	0	0	0	0	128	
682	Sohar	0	0	451.6	113.3	338.3	0	0	0	0	113.3	
683	Pandepur	0	0	136.1	99.1	37	10	0	0	0	89.1	
684	Bhagelia	0	0	70.4	40	30.4	0	0	0	0	40	
685	Pichhla	0	0	70	25	45	0	0	0	0	25	
686	Panasbari	0	0	78.5	45	33.5	0	0	0	0	45	
687	Pachim Mohanpur	0	0	143.6	71.7	72	0	0	0	0	71.7	
688	Maheshbathna	0	0	124.8	118.6	6.1	0	0	0	0	118.6	
689	Bhatbar	0	0	83.4	30.4	53	0	4	0	0	26.4	
690	Dhanpara	0	0	174.1	61.1	113	1	1	0	0	59.1	
691	Salampur	0	0	137.6	62.6	75	0	0	0	0	62.6	
692	Dalmadh	0	0	340.1	242.9	97.2	0	242.9	0	0	0	
693	Pachloha	0	0	153.8	72.9	81	0	71.9	0	0	1	
694	Tunibhita	0	0	90.6	21.2	69.4	0	20.2	0	0	1	
695	Khatrabari	0	0	78.5	40	38.5	0	40	0	0	0	
696	Basantagachh	0	0	248.1	58	190	0	58	0	0	0	
697	Karandighi	0	0	159	29	130	0	29	0	0	0	
698	Pothimari	0	0	120.7	19.8	101	0	19.8	0	0	0	
699	Alianagar	0	0	261.6	45.8	215.8	0	45.8	0	0	0	
700	Kamat	0	0	243.6	82	161.6	0	82	0	0	0	
701	Dakishin Maheshpur	0	0	53	33.5	19.5	0	33.5	0	0	0	
702	Budhra	0	0	188.9	60.9	128	0	60.9	0	0	0	
703	Jaynagra	0	0	63.4	46.6	16.8	0	46.6	0	0	0	
704	Bosara	0	0	163.5	127.8	35.7	0	127.8	0	0	0	
705	Sargaon	0	0	92	73.6	18.4	0	73.6	0	0	0	
706	Alampur	0	0	171.7	105.4	66.3	0	105.4	0	0	0	
707	Sulatanpur	0	0	20.2	12.4	7.8	0	12.4	0	0	0	



Name of three most important commodities manufactured			Name of Village	Serial Number
First	Second	Third		
120	121	122	2	1

Wheat Grinding

Jotilamat	666
Purba Pipla	667
Sabdhan	668
Lahutara	669
Dhangaon	670
Bhagdoarin	671
Gorul Bhasa	672
Doarin	673
Duaran	674
Bhandarbarigachi	675
Bhandarbari	676
Narayanpur	677
Kachna	678
Barodangi	679
Basudebpur	680
Bikaur	681
Sohar	682
Pandepur	683
Bhagelia	684
Pichhla	685
Panasbari	686
Pachim Mohanpur	687
Maheshbathna	688
Bhatbar	689
Dhanpara	690
Salampur	691
Dalmadh	692
Pachloha	693
Tunibhita	694
Khatrabari	695
Basantagachh	696
Karandighi	697
Pothimari	698
Alianagar	699
Kamat	700
Dakishin Maheshpur	701
Budhra	702
Jaynagra	703
Bosara	704
Sargaon	705
Alampur	706
Sulatanpur	707

Census of India 2011  
Amenities and Land use

Serial Number	Name of Village	Location code no.	Total area of the village ( in hectares rounded up to one decimal place)	Total population ( 2011 census )	Number of households (2011 census)	Number of educational amenities available in village, the distance range code viz; a for 0-5 kms, b for 5-10 kms, c for 10+ kms of nearest place where facility is available							
						Pre-Primary school (PP)	Primary school (P)	Middle school (M)	Secondary School (S)	Senior Secondary school (SS)	Degree college of arts - science & commerce (ASC)	Engineering college(EC)	Medical college (MC)
1	2	3	4	5	6	7	8	9	10	11	12	13	14
708	Pargaon	309539	278.8	3523	666	2	2 a	a	a	c	c	c	
709	Bhaksala	309540	140.8	1352	289	2	1 a	a	a	c	c	c	
710	Sadhanpur	309541	66	655	135	1	1 a	a	a	c	c	c	
711	Baijuar	309542	133.6	1237	253	1	1 b	b	b	c	c	c	
712	Jujharpur	309543	548.7	8665	1903	7	7	1	1	1 c	c	c	
713	Balchiar	309544	190.6	1536	316	1	1 b	b	b	c	c	c	
714	Rabanpur	309545	112.1	969	194	1	1 b	b	b	c	c	c	
715	Mirzadpur	309546	131.1	1270	271	1	1 b	b	b	c	c	c	
716	Bahangaon	309547	134.8	2507	549	2	2	1 a	a	c	c	c	
717	Sadipur	309548	224.6	2290	446	1	1 a	a	a	c	c	c	
718	Dakshin Jadopur	309549	197.5	1986	394	1	1 b	b	b	c	c	c	
719	Kamartor	309550	401.8	4995	959	3	2	1	1	1 c	c	c	
720	Mehandabari	309551	436	1307	273	3	2 a	a	b	c	c	c	
721	Harintor	309552	257.4	2100	410	2	2 a	a	b	c	c	c	
722	Purba Mohanpur	309553	128.8	1165	237	2	1 a	a	c	c	c	c	
723	Khowaspur	309554	322.5	2799	532	1	1		a	c	c	c	
724	Raghopur	309555	639.8	8434	1458	3	2	1	1 b	c	c	c	
725	Lodipur	309556	123	1067	211	2	2 b	b	b	c	c	c	
726	Minapur	309557	107.4	1433	274	1	1 a	a	a	c	c	c	
727	Gobindapur	309558	93.1	875	167	1	1	1 a	a	c	c	c	
728	Barapataul	309559	219.3	1574	309	1	1 a	a	a	c	c	c	
729	Bihanagar	309560	222.2	1679	371	2	1 a	a	a	c	c	c	
730	Kuhator	309561	228.6	2011	383	1	1			c	c	c	
731	Machhali	309562	226.6	3810	675	2	2 a	a	a	c	c	c	
732	Altapur	309563	276.4	3092	651	2	1	1	1	1 c	c	c	
733	Kismat Altapur	309564	125.4	1320	275	2	2	1	1	1 c	c	c	
734	Dakshin Mohanpur	309565	47.8	1206	219	1	1 a	a	a	c	c	c	
735	Kurigaon	309566	78.9	859	169	1	1 a		a	c	c	c	
736	Bamhol	309567	163.5	596	124	1	1 a	a	a	c	c	c	
737	Bhikhanpur	309568	219.7	3568	624	1	1 b	a	a	c	c	c	
738	Temarpur	309569	123.4	1281	198	1	1 b	a	b	c	c	c	
739	Barua	309570	148.1	1613	257	a	a	b	a	b	c	c	c
740	Nakol	309571	397.8	3669	702	1	1	1 a	a	c	c	c	
741	Ibrahimpur	309572	104.8	912	208	1	1	1 b	b	c	c	c	
742	Jhabradangi	309573	158.2	799	138	1	1 a	a	a	c	c	c	
743	Balia	309574	108.5	2514	456	1	1 b	b	b	c	c	c	
744	Bilaspur	309575	100	2105	355	1	1	1					
<b>Block T O T A L :</b>			<b>37475.9</b>	<b>368332</b>	<b>69894</b>	<b>307</b>	<b>276</b>	<b>48</b>	<b>24</b>	<b>20</b>	<b>1</b>	<b>0</b>	<b>2</b>

- Village Directory

(As in 2009)

le. (If not available within the < 5 Kms, b for 5-10 Kms and c if facility is available is given).						Number of Medical Amenities available. (If not available within the village, the distance range code viz; a for < 5 Kms, b for 5-10 Kms and c for 10+ kms of nearest place where facility is available is given).						Name of Village	Serial Number											
Management institute (MI)	Polytechnic (Pt)	Vocational training school /ITI	Non-formal training centre (NFTC)	Special school for disabled (SSD)	Others (specify)	Community health centre (CHC)	Primary health centre (PHC)	Primary health sub centre (PHS)	Maternity and child welfare centre (MCW)	T.B. clinic (TBC)	Hospital-allopathic (HA)			Hospital-alternative medicine (HO)	Dispensary (D)	Veterinary hospital (VH)	Mobile health clinic (MHC)	Family welfare centre (FWC)						
15	16	17	18	19	20	21	22	23	24	25	26	27	28	29	30	31								
c	c	c		c		a	a	a	a	a	a	a	a	a			Pargaon	708						
c	c	c		c		a	a	a	a	a	a	a	1	a	a	a	Bhaksala	709						
c	c	c		c		a	a	a	a	a	a	a	1	a	a	a	Sadhanpur	710						
c	c	c		c		b	b	b	b	b	b	b	1	b	b	b	Baijuar	711						
c	c	c	c			c	b	1	b	c	b	c	b	c			Jujharpur	712						
c	c	c	c	c		b	b	1	b	b	b	c	b	b			Balchiar	713						
c	c	c	c	c		c	c	a	c	c	c	c	c	c			Rabanpur	714						
c	c	c	c	c		c	c	a	c	c	c	c	c	c			Mirzadpur	715						
c	c	c	c	c		c	b	a	b	b	b	b	b	b	b		Bahangaon	716						
c	c	c	c	c		c	c	a	a	a	a	a	a	a			Sadipur	717						
c	c	c	c	c		c	c	b	c	c	c	c	c	c			Dakshin Jadopur	718						
c	c	c	c	c		c	c	a	c	c	c	c	c	c			Kamartor	719						
c	c	c	c	c		c	c	b	c	c	c	c	c	c			Mehandabari	720						
c	c	c	c	c		c	b	c	c	c	c	c	c	c		c	Harintor	721						
c	c	c	c	c		c	b	a	b	c	c	c	c	c	c	c	Purba Mohanpur	722						
c	c	c	c	b		c	c	a	c	c	c	c	c	b			Khowaspur	723						
c	c	c	a	c		c	c	1	1	c	c	c	c	b		c	Raghopur	724						
c	c	c	1	c		c	c	b	b	c	c	c	c	b		c	Lodipur	725						
c	c	c		c	1	c	c	a	a	c	c	c	c	a		c	Minapur	726						
c	c	c	a	c		c	c	1	1	c	c	c	c	a		c	Gobindapur	727						
c	c	c		c		c	c	a	a	c	c	c	c	a		c	Barapataul	728						
c	c	c				c	c	c	c	c	c	c	c	c	c	c	Bihanagar	729						
						c	b	b	b	c	b	c	b	c			Kuhator	730						
c	c	c				c	c	c	c	c	c	c	c	c			Machhali	731						
c	c	c				c	c	1	c	1	c	c	1	c	c	c	Altapur	732						
c	c	c	b	c		c	c	1	1	c	c	c	c	1	c	c	Kismat Altapur	733						
c	c	a	c	c		c	c	a	a	c	c	c	c	a	c	a	Dakshin Mohanpur	734						
c	c	c	c	a	c	c	c	a	a	c	c	a	c	a	a	c	Kurigaon	735						
c	c	c	b	c		c	c	a	a	c	c	c	c	a		c	Bamhol	736						
c	c	c	c	c		c	c	a	a	c	c	c	c	a		c	Bhikhanpur	737						
c	c	c	b	c		c	c	a	a	c	c	c	c	b		c	Temarpur	738						
c	c	c	b	c		b	b	a	a	b	b	c	b	b			Barua	739						
c	c	c				c	c	c	c	c	c	c	c	c	c	c	Nakol	740						
c	c	c				c	c	a	c	c	c	c	c	c	c	c	Ibrahimpur	741						
c	c	c		a		c	c	b	c	c	c	c	c	c	c	c	Jhabradangi	742						
c	c	c				c	c	1	c	c	c	c	c	c			Balia	743						
						c	c	1	c	c	c	c	c	c	c	c	Bilaspur	744						
						2	0	0	2	2	2	0	1	37	17	3	2	1	24	4	1	39	: Block TOTAL	

Serial Number	Name of Village	Number of Non-Government Medical Amenities available.							Availability of drinking water - Yes / No							
		Charitable non Govt. hospital/Nursing home.	Medical practitioner with MBBS Degree	Medical practitioner with other degree	Medical practitioner with no degree	Traditional practitioner and faith healer .	Medicine Shop	Others	Tap water (Treated/Untreated)	Well water (Covered / Uncovered well)	Hand Pump	Tube wells / Bore well	Spring	River / Canal	Tank / Pond / Lake	Others
1	2	32	33	34	35	36	37	38	39	40	41	42	43	44	45	46
708	Pargaon	0	0	2	0	0	0	0	No	No	No	Yes	No	No	No	No
709	Bhaksala	0	0	2	0	0	1	0	No	No	No	Yes	No	No	No	No
710	Sadhanpur	0	0	0	0	0	1	0	No	No	No	Yes	No	No	No	No
711	Baijuar	0	0	5	0	0	7	0	No	No	No	Yes	No	No	No	No
712	Jujharpur	0	0	0	20	5	12	0	No	No	Yes	Yes	No	No	No	No
713	Balchiar	0	0	3	0	0	0	0	No	No	Yes	Yes	No	No	No	No
714	Rabanpur	0	0	0	0	1	0	0	No	No	Yes	Yes	No	No	No	No
715	Mirzadpur	0	0	0	0	0	0	0	No	No	Yes	No	No	No	No	No
716	Bahangaon	0	0	0	2	0	0	0	No	No	Yes	Yes	No	No	No	No
717	Sadipur	0	0	0	0	0	0	0	No	No	Yes	Yes	No	No	No	No
718	Dakshin Jadopur	0	0	0	0	0	0	0	No	No	Yes	No	No	No	No	No
719	Kamartor	0	0	4	2	5	1	0	No	No	Yes	Yes	No	No	No	No
720	Mehandabari	0	0	0	0	1	0	0	No	No	Yes	No	No	No	No	No
721	Harintor	0	0	0	0	1	0	0	No	No	Yes	No	No	No	No	No
722	Purba Mohanpur	0	0	0	1	0	0	0	No	No	Yes	Yes	No	No	Yes	No
723	Khowaspur	0	0	1	2	0	1	1	No	No	No	Yes	No	No	Yes	No
724	Raghopur	0	0	1	2	0	2	0	Yes	No	Yes	Yes	No	No	Yes	No
725	Lodipur	0	0	0	0	0	0	0	No	No	No	Yes	No	No	Yes	No
726	Minapur	0	0	0	1	0	0	0	No	No	Yes	Yes	No	No	No	No
727	Gobindapur	0	0	0	2	0	1	0	No	No	No	Yes	No	No	Yes	No
728	Barapataul	0	0	0	0	0	0	0	No	No	No	Yes	No	No	Yes	No
729	Bihanagar	0	0	0	0	0	0	0	No	No	Yes	No	No	No	No	No
730	Kuhator	0	0	0	2	4	0	0	No	No	Yes	No	No	No	No	No
731	Machhali	0	0	0	5	8	2	0	No	No	Yes	No	No	No	No	No
732	Altapur	1	0	0	0	5	0	0	No	No	Yes	Yes	No	No	No	No
733	Kismat Altapur	0	0	0	1	0	2	0	No	No	No	Yes	No	No	Yes	No
734	Dakshin Mohanpur	0	0	0	0	0	0	0	No	No	No	Yes	No	No	Yes	No
735	Kurigaon	0	0	0	0	1	0	0	No	No	No	Yes	No	No	Yes	No
736	Bamhol	0	0	0	1	0	0	0	No	No	No	Yes	No	No	Yes	No
737	Bhikhanpur	0	0	0	1	0	1	0	No	No	No	Yes	No	No	Yes	No
738	Temarpur	0	0	0	1	0	0	0	No	No	No	Yes	No	No	Yes	No
739	Barua	0	0	0	1	0	0	0	No	No	No	Yes	No	No	Yes	No
740	Nakol	0	0	0	3	2	3	0	No	No	Yes	No	No	Yes	No	No
741	Ibrahimpur	0	0	0	0	1	1	0	No	No	Yes	No	No	No	No	No
742	Jhabradangi	0	0	0	0	0	0	0	No	No	Yes	No	No	No	No	No
743	Balia	0	0	0	2	3	3	0	No	No	Yes	Yes	No	No	No	No
744	Bilaspur	0	0	0	4	5	5	0	No	No	Yes	Yes	No	No	No	No
<b>Block TOTAL :</b>		<b>1</b>	<b>12</b>	<b>113</b>	<b>164</b>	<b>77</b>	<b>135</b>	<b>2</b>	<b>12</b>	<b>22</b>	<b>170</b>	<b>85</b>	<b>0</b>	<b>30</b>	<b>110</b>	<b>1</b>

Availability of toilet & others Yes / No				Communication and transport facilities (If amenities available code -Yes is given except for Village Pin Code ,If not available within the village , the distance range code viz; a for < 5 Kms, b for 5-10 Kms and c for 10+ kms of nearest place where facility is available is given).									
Community toilet including bath.	Community toilet excluding bath.	Rural sanitary mart or sanitary hardware outlet available near the village.	Community bio- gas or recycle of waste for productive use.	Post office(PO)	Sub post office (SPO)	Post & Telegraph office (P&TO)	Village Pin Code	Telephones (Land lines)	Public call office (PCO)	Mobile phone coverage	Name of Village	Serial Number	
47	48	49	50	51	52	53	54	55	56	57	2	1	
No	No	No	No	c	a	a	733215	a	a	Yes	Pargaon	708	
No	No	No	No	c	a	a	733215	a	a	Yes	Bhaksala	709	
No	No	No	No	c	a	a	733215	a	a	Yes	Sadhanpur	710	
No	No	No	No	c	b	b	733215	Yes	Yes	Yes	Baijuar	711	
No	No	No	No	Yes	a	a	733215	Yes	Yes	Yes	Jujharpur	712	
No	No	No	No	c	a	c	733215	Yes	Yes	Yes	Balchiar	713	
No	No	No	No	c	c	c	733215	a	a	b	Rabanpur	714	
No	No	No	No	c	b	c	733215	a	a	Yes	Mirzadpur	715	
No	No	No	No	a	b	c	733215	Yes	Yes	Yes	Bahangaon	716	
No	No	No	No	a	a	a	733215	a	a	Yes	Sadipur	717	
No	No	No	No	c	b	c	733215	a	a	Yes	Dakshin Jadopur	718	
No	No	No	No	c	b	b	733215	Yes	Yes	Yes	Kamartor	719	
No	No	No	No	c	c	c	733215	b	a	Yes	Mehandabari	720	
No	No	No	No	c	b	b	733215	a	a	Yes	Harintor	721	
No	No	No	No	c	c	c	733129	a	b	b	Purba Mohanpur	722	
No	No	No	No	c	b	c	733215	Yes	b	Yes	Khowaspur	723	
No	No	Yes	No	c	c	c	733215	Yes	Yes	Yes	Raghopur	724	
No	No	No	No	c	b	c	733215	Yes	b	Yes	Lodipur	725	
No	No	No	No	c	a	c	733215	Yes	b	Yes	Minapur	726	
No	No	No	No	c	a	c	733215	Yes	b	Yes	Gobindapur	727	
No	No	No	No	c	b	c	733215	Yes	a	Yes	Barapataul	728	
No	No	No	No	a	c	c	733215	Yes	Yes	Yes	Bihanagar	729	
No	Yes	No	No	a	a	c	733215	a	a	Yes	Kuhator	730	
No	No	No	No	b	b	c	733215	Yes	Yes	Yes	Machhali	731	
No	No	No	No	a	a	c	733215	Yes	a	Yes	Altapur	732	
No	No	No	No	c	Yes	c	733215	Yes	Yes	Yes	Kismat Altapur	733	
No	No	No	No	c	a	c	733215	Yes	a	Yes	Dakshin Mohanpur	734	
No	No	No	No	c		c	733215	Yes	a	Yes	Kurigaon	735	
No	No	No	No	c	a	c	733215	b	b	Yes	Bamhol	736	
No	No	No	No	c	a	c	733215	Yes	Yes	Yes	Bhikhanpur	737	
No	No	No	No	c	b	c	733134	a	a	Yes	Temarpur	738	
No	No	No	No	b	a	c	733201	Yes	a	Yes	Barua	739	
No	No	No	No	a	c	c	733215	Yes	c	a	Nakol	740	
No	No	No	No	a	a	c	733134	b	b	a	Ibrahimpur	741	
No	No	No	No	a	a	c	733134	b	b	a	Jhabradangi	742	
No	No	No	No	a	a	c	733134	Yes	Yes	Yes	Balia	743	
No	No	No	No	Yes	Yes	c	733134	Yes	Yes	Yes	Bilaspur	744	
<b>4</b>	<b>3</b>	<b>11</b>	<b>0</b>	<b>7</b>	<b>12</b>	<b>3</b>	<b>198</b>	<b>67</b>	<b>56</b>	<b>169</b>	<b>: Block TOTAL</b>		

Communication and transport facilities (If amenities available code -Yes is given except for Village Pin Code ,If not available within the village , the distance range code viz; a for < 5 Kms, b for 5-10 Kms and c for 10+ kms of nearest place where facility is available is given).		Village connected to highway (If amenities available code viz; a for < 5 Kms, b for 5-10 Kms and c for 10+ kms of nearest place where facility is available is given).														
Serial Number	Name of Village	Internet cafes/ Common service centre (CSC)	Private courier facility	Bus service (Public & Private)	Railway stations	Auto/Modified Autos	Taxis and Vans	Tractors	Cycle-pulled rickshaws(Manual & Machine driven)	Carts driven by animals	Sea/River ferry service	Connected to national highway(NH)	Connected to state highway(SH)	Connected to major district road (MDR)	Connected to others district road	Pucca roads
1	2	58	59	60	61	62	63	64	65	66	67	68	69	70	71	72
708	Pargaon	a	a	a	c	a	Yes	Yes	Yes	Yes	Yes	a	a	a	a	a
709	Bhaksala	a	a	a	c	a	Yes	Yes	Yes	Yes	Yes	Yes	a	a	Yes	a
710	Sadhanpur	a	a	a	c	a	Yes	Yes	Yes	Yes	c	Yes	a		Yes	a
711	Baijuar	Yes	c	Yes	c	Yes	Yes	Yes	Yes	Yes	c	Yes			Yes	Yes
712	Jujharpur	a	a	Yes	c	a	Yes	Yes	Yes	c	c		a	a	a	a
713	Balchiar	a	a	a	c	a	Yes	Yes	Yes	Yes	c	a	b		a	a
714	Rabanpur	a	b	b	c	b	b	Yes	Yes	Yes	c	b	c		Yes	a
715	Mirzadpur	a	c	a	c	c	a	Yes	Yes	Yes	c	a	c			a
716	Bahangaon	a	c	a	c	a	a	Yes	Yes	Yes	c	a	b			a
717	Sadipur	a	c	a	c	a	a	Yes	Yes	Yes	c		c	a	a	a
718	Dakshin Jadopur	a	c	b	c	b	b	Yes	Yes	Yes	c	b	b	a	a	b
719	Kamartor	a	b	b	c	b	b	Yes	Yes	Yes	c	b	c		Yes	a
720	Mehandabari	a	c	c	c	c	c	Yes	Yes	Yes	c	c	c	a	a	a
721	Harintor	a	c	b	c	b	b	Yes	Yes	Yes	Yes	c	b	b	a	a
722	Purba Mohanpur	a	c	c	c	c	Yes	Yes	Yes	Yes	Yes	c	c	a	Yes	Yes
723	Khowaspur	a	c	b	c	b	Yes	Yes	Yes	Yes	c	b		b	Yes	Yes
724	Raghopur	a	c	a	c	a	Yes	a	Yes	Yes	c	a	c			Yes
725	Lodipur	a	c	b	c	b	Yes	b	Yes	Yes	c	b	b	a		a
726	Minapur	a	c	b	c	b	Yes	b	Yes	Yes	c	b	b	b	a	a
727	Gobindapur	a	c	b	c	b	Yes	b	Yes	Yes	c	b	b	a		b
728	Barapataul	a	c	a	c	a	Yes	a	Yes	Yes	c	a	b	a		a
729	Bihanagar	a	Yes	Yes	c	c	Yes	Yes	Yes	Yes	c	Yes	b	b	a	Yes
730	Kuhator	a	b	a	c	b	a	Yes	a	Yes	c		b	b	b	a
731	Machhali	a	b	Yes	c	a	Yes	Yes	Yes	Yes	c		b	b	b	a
732	Altapur	a	b	b	c	b	Yes	Yes	Yes	Yes	c	Yes	b	b	b	Yes
733	Kismat Altapur	a	c	Yes	c	Yes	Yes	b	Yes	Yes	c		a	a		Yes
734	Dakshin Mohanpur	a	c	a	c	a	Yes	Yes	Yes	Yes	c	a	b	b		a
735	Kurigaon	a	c	a	c	a	Yes	a	Yes	Yes	c	a	b	a		a
736	Bamhol	a	c	b	c	b	Yes	b	Yes	Yes	c	b	b	b		b
737	Bhikhanpur	a	c	a	c	a	Yes	Yes	Yes	Yes	c	a			a	Yes
738	Temarpur	a	c	a	c	a	Yes	a	Yes	Yes	c	a				Yes
739	Barua	a	b	a	c	a	Yes	a	Yes	Yes	c	a				Yes
740	Nakol	a	c	Yes	c	c	Yes	Yes	Yes	Yes	c	Yes	a		b	Yes
741	Ibrahimpur	a	c	b	c	c	Yes	a	Yes	Yes	c	Yes	a	a	b	a
742	Jhabradangi	a	c	b	c	b	a	a	a	a	c	Yes	b	b	b	a
743	Balia	a	c	Yes	c	c	Yes	Yes	Yes	Yes	c	Yes		b	b	Yes
744	Bilaspur	a	c	Yes	c	c	Yes	Yes	Yes	Yes	c		a	a	b	Yes
<b>Block TOTAL :</b>		<b>8</b>	<b>2</b>	<b>34</b>	<b>2</b>	<b>15</b>	<b>147</b>	<b>141</b>	<b>152</b>	<b>185</b>	<b>34</b>	<b>23</b>	<b>0</b>	<b>14</b>	<b>60</b>	<b>103</b>

ys,village roads, banks & credit societies :-Yes is given, If not available within the code viz; a for < 5 Kms, b for 5-10 Kms place where facility is available is given).							Availability of miscellaneous facilities (If amenities available code -Yes is given, If not available within the village , the distance range code viz; a for < 5 Kms, b for 5-10 Kms and c for 10+ kms of nearest place where facility is available is given).											
Kutchcha roads	Water bounded macadam(WBM) roads	Navigable waterway (river/canal)(NW)	Footpaths (FP)	Commercial & Co-operative Banks	ATM	Agricultural Credit Societies	Self-Help Group (SHG)	Public distribution system (PDS) shop	Mandis / Regular market	Weekly Haat	Agricultural marketing society	Integrated Child Development Scheme (Nutritional Centres)	Anganwadi Centre (Nutritional Centres)	Others (Nutritional Centres)	Name of Village	Serial Number		
73	74	75	76	77	78	79	80	81	82	83	84	85	86	87	2	1		
Yes	Yes	Yes	Yes	a	a	c	Yes	a	c	a	c	a	Yes	Yes	Pargaon	708		
Yes	Yes		Yes	a	a	c	Yes	Yes	c	a	c	a	Yes	Yes	Bhaksala	709		
Yes	Yes		Yes	a	a	c	Yes	a	Yes	a	Yes	a	Yes	Yes	Sadhanpur	710		
Yes	Yes		Yes	Yes	Yes	Yes	Yes	a	Yes	Yes	c	b	Yes	Yes	Baijuar	711		
Yes	Yes		a	Yes	Yes	c	Yes	Yes	Yes	Yes	c	a	Yes	Yes	Jujharpur	712		
Yes			a	a	a	c	Yes	Yes	c	a	c	Yes	a	Yes	Balchiar	713		
Yes	Yes		a			c	Yes	a	c	a	c	Yes	a	Yes	Rabanpur	714		
Yes	Yes		a	a	a	c	Yes	a	c	a	c	Yes	a	Yes	Mirzadpur	715		
Yes	a		a	a	a	c	Yes	a	c	a	c	a	Yes	Yes	Bahangaon	716		
Yes		a	a	a	a	c	Yes	Yes	c	a	c	Yes	a	Yes	Sadipur	717		
Yes	Yes		a	b	b	c	Yes	a	c	b	c	Yes	a	Yes	Dakshin Jadopur	718		
Yes	Yes		a	c	c	c	Yes	Yes	c	Yes	c	Yes	a	Yes	Kamartor	719		
Yes			a	b	b	c	Yes	b	c	b	c	Yes	a	Yes	Mehandabari	720		
Yes	Yes		a	b	b	b	Yes	b	b	b	c	Yes	a	Yes	Harintor	721		
Yes	c	b	Yes	c	c	c	Yes	a	Yes	Yes	c	Yes	Yes	c	Purba Mohanpur	722		
Yes		a	a	b	c	c	Yes	c	Yes	Yes	c	Yes	Yes	Yes	Khowaspur	723		
Yes			a	a	c	c	a	a	Yes	a	c	Yes	Yes	Yes	Raghopur	724		
Yes	b	b	a	b	c	c	Yes	c	c	a	c	a	a	Yes	Lodipur	725		
Yes	b	b	a	b	c	c	Yes	c	c	a	c	Yes	Yes	Yes	Minapur	726		
Yes	Yes	b	a	b	c	c	Yes	c	c	Yes	b	Yes	Yes	Yes	Gobindapur	727		
Yes	a	b	a	b	c	c	Yes	c	c	a	c	Yes	Yes	Yes	Barapataul	728		
Yes	Yes	b	a	a	a	c	Yes	c	c	Yes	c	a	Yes	a	Bihanagar	729		
Yes	a		a			c	Yes	b	b	b	b	a	Yes	Yes	Kuhator	730		
Yes	a		a	b	b	c	Yes	Yes	c	Yes	c	b	Yes	Yes	Machhali	731		
Yes	b		Yes			c	Yes	Yes	Yes	Yes	c	b	Yes	Yes	Altapur	732		
Yes	a	b	a	b	c	c	Yes	c	c	a	c	Yes	Yes	Yes	Kismat Altapur	733		
a	a	b	a	a	c	c	Yes	c	c	a	b	Yes	Yes	Yes	Dakshin Mohanpur	734		
Yes	Yes	b	a	b	c	c	Yes	c	c	a	c	a	a	Yes	Kurigaon	735		
b	Yes	b	a	b	c	c	Yes	c	c	a	c	Yes	Yes	Yes	Bamhol	736		
Yes	Yes	a	a	a	c	c	b	c	c	Yes	c	Yes	Yes	Yes	Bhikhanpur	737		
a	Yes	b	a	b	c	c	Yes	c	c	a	c	Yes	Yes	Yes	Temarpur	738		
Yes	a	a	a	a	b	b	Yes	a	b	Yes	b	Yes	a	Yes	Barua	739		
a	a	a	Yes	a	a	c	Yes	b	c	Yes	c	a	Yes	Yes	Nakol	740		
Yes	a	a	a	b	b	c	Yes	b	c	b	c	b	Yes	Yes	Ibrahimpur	741		
Yes	a		a	b	b	c	Yes	b	c	b	c	c	a	Yes	Jhabradangi	742		
Yes	Yes	a	a			c	Yes	b	c	b	c	b	Yes	Yes	Balia	743		
Yes	a		Yes	Yes		c	Yes	Yes	Yes	Yes	c	b	Yes	Yes	Bilaspur	744		
<b>166</b>	<b>70</b>	<b>30</b>	<b>121</b>	<b>7</b>	<b>2</b>	<b>3</b>	<b>189</b>	<b>52</b>	<b>34</b>	<b>45</b>	<b>35</b>	<b>100</b>	<b>173</b>	<b>178</b>	<b>: Block T O T A L</b>			

Availability of miscellaneous facilities (If amenities available code -Yes is given, If not available within the village , the distance range code viz; a for < 5 Kms, b for 5-10 Kms and c for 10+ kms of nearest place where facility is available is given).													Availability of electricity (Yes/No)			
Serial Number	Name of Village	ASHA (Accredited Social Health Activist)	Community centre with/without TV	Sports Field,	Sports Club / Recreation Centre	Cinema / Video Hall	Public Library	Public Reading Room	Newspaper Supply	Assembly Polling station	Birth & Death Registration Office	Power Supply for Domestic Use (ED)	Power Supply for Agricultural Use (EAG)	Power Supply for Commercial Use (EC)	Power Supply for All Uses (EA)	
1	2	88	89	90	91	92	93	94	95	96	97	98	99	100	101	
708	Pargaon	Yes	Yes	a	a	a	a	Yes	Yes	Yes	Yes	Yes	Yes	Yes	Yes	
709	Bhaksala	Yes	Yes	a	a	a	a	Yes	Yes	Yes	Yes	Yes	Yes	Yes	Yes	
710	Sadhanpur	Yes	Yes	a	a	a	a	a	Yes	Yes	Yes	Yes	Yes	Yes	Yes	
711	Baijuar	Yes	Yes	a	Yes	a	a	Yes	Yes	Yes	Yes	Yes	Yes	Yes	Yes	
712	Jujharpur	Yes	b	b	b	Yes	Yes	Yes	Yes	Yes	Yes	Yes	No	Yes	No	
713	Balchiar	a	a	a	a	a	a	a	a	Yes	a	Yes	Yes	Yes	Yes	
714	Rabanpur	Yes	b	b	b	b	b	b	a	Yes	a	Yes	Yes	Yes	Yes	
715	Mirzadpur	a	c	b	b	a	a	a	a	Yes	a	Yes	Yes	Yes	Yes	
716	Bahangaon	Yes	a	a	a	a	a	Yes	Yes	a	a	Yes	Yes	Yes	Yes	
717	Sadipur	a	a	a	a	a	a	a	a	Yes	a	Yes	Yes	Yes	Yes	
718	Dakshin Jadopur	a	a	b	b	b	b	b	b	Yes	b	Yes	Yes	Yes	Yes	
719	Kamartor	Yes	Yes	Yes	c	c	c	c	Yes	Yes	b	Yes	Yes	Yes	Yes	
720	Mehandabari	Yes	c	a	c	c	c	c	Yes	Yes	b	Yes	Yes	Yes	Yes	
721	Harintor	Yes	Yes	b	b	b	b	b	b	Yes	b	Yes	Yes	Yes	Yes	
722	Purba Mohanpur	c	c	c	c	c	c	c	c	Yes	a	Yes	Yes	Yes	Yes	
723	Khowaspur	Yes	c	a	c	Yes	c	c	Yes	Yes	b	Yes	Yes	Yes	Yes	
724	Raghopur	Yes	c	Yes	c	a	c	c	Yes	Yes	b	Yes	No	Yes	No	
725	Lodipur	a	c	a	a	b	c	c	Yes	Yes	b	Yes	Yes	No	No	
726	Minapur	Yes	c	a	a	b	c	c	Yes	a	b	Yes	Yes	Yes	Yes	
727	Gobindapur	Yes	c	Yes	Yes	a	c	c	Yes	a	a	Yes	Yes	Yes	Yes	
728	Barapataul	Yes	c	a	a	b	c	c	Yes	a	a	Yes	Yes	No	No	
729	Bihanagar	a	a	a	b	c	c	Yes	Yes	Yes	Yes	Yes	Yes	No	No	
730	Kuhator	a	a	a	a	b	b	b	Yes	Yes	Yes	Yes	Yes	Yes	Yes	
731	Machhali	Yes	Yes	a	a	c	b	b	Yes	Yes	Yes	Yes	Yes	Yes	Yes	
732	Altapur	Yes	b	b	b	b	c	c	Yes	Yes	Yes	Yes	Yes	Yes	Yes	
733	Kismat Altapur	Yes	c	Yes	Yes	b	c	c	Yes	Yes	c	Yes	Yes	Yes	Yes	
734	Dakshin Mohanpur	Yes	c	a	a	b	c	c	Yes	a	a	Yes	No	No	No	
735	Kurigaon	Yes	c	a	a	b	c	c	Yes	a	a	Yes	No	No	No	
736	Bamhol	Yes	c	a	a	b	c	c	Yes	a	a	Yes	No	No	No	
737	Bhikhanpur	Yes	c	a	Yes	a	c	c	Yes	Yes	a	Yes	Yes	Yes	Yes	
738	Temarpur	Yes	c	a	a	b	c	c	Yes	Yes	a	Yes	Yes	No	No	
739	Barua	Yes	Yes	a	a	b	b	c	Yes	a	b	Yes	Yes	No	No	
740	Nakol	a	Yes	c	c	c	c	c	Yes	Yes	Yes	Yes	Yes	Yes	Yes	
741	Ibrahimpur	a	b	b	b	c	c	c	Yes	Yes	Yes	Yes	No	No	No	
742	Jhabradangi	a	b	b	b	c	c	c	Yes	Yes	Yes	Yes	No	No	No	
743	Balia	a	b	b	b	b	c	c	Yes	Yes	Yes	Yes	Yes	Yes	Yes	
744	Bilaspur	Yes	b	b	b	b	c	c	Yes	Yes	Yes	Yes	Yes	Yes	Yes	
<b>Block T O T A L :</b>		<b>109</b>	<b>90</b>	<b>49</b>	<b>69</b>	<b>6</b>	<b>27</b>	<b>51</b>	<b>95</b>	<b>135</b>	<b>40</b>	<b>200</b>	<b>122</b>	<b>107</b>	<b>104</b>	



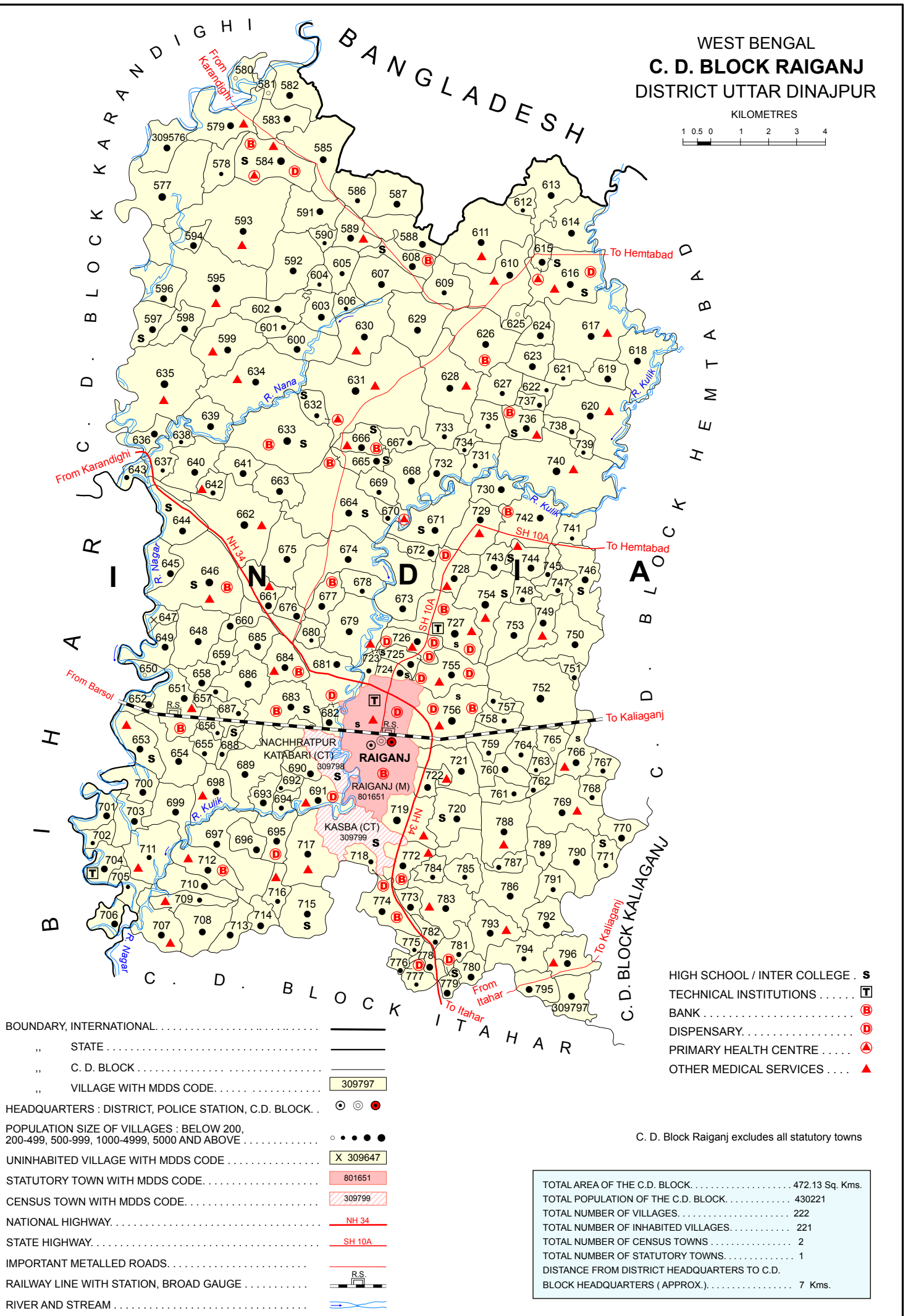
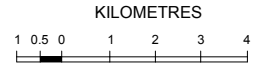
Nearest Town		Land Use							
		Area under different types of land use (in hectares rounded up to one decimal place)							
Name	Distance range code i.e. a for < 5 Kms, b for 5-10 Kms and c for 10+ kms .	Forests	Area under Non-agricultural Uses	Barren and Un-cultivable land	Permanent Pastures and Other Grazing Lands	Land Under Miscellaneous Tree Crops etc.	Culturable Waste Land	Name of Village	Serial Number
102	103	104	105	106	107	108	109	2	1
RAIGANJ	b	0	33.2	0	0	0	0	Pargaon	708
RAIGANJ	b	0	18.2	0	0	0	0	Bhaksala	709
RAIGANJ	b	0	9.3	0	0	0	0	Sadhanpur	710
RAIGANJ	b	0	18.9	0	0	0	0	Baijuar	711
RAIGANJ	b	0	182.9	0	0	0	0	Jujharpur	712
RAIGANJ	b	0	17.7	0	0	0	0	Balchiar	713
RAIGANJ	b	0	11.5	0	0	0	0.1	Rabanpur	714
RAIGANJ	c	0	13	0	0	0	0	Mirzadpur	715
RAIGANJ	b	0	8.5	0	0	0	0	Bahangaon	716
RAIGANJ	b	0	18.7	0	0	0	0	Sadipur	717
RAIGANJ	b	0	11.5	0	0	0	0	Dakshin Jadopur	718
RAIGANJ	c	0	0	0	0	0	67	Kamartor	719
RAIGANJ	b	2.4	312.5	0	0	0	0	Mehandabari	720
RAIGANJ	b	0	15	0	0	0	0	Harintor	721
RAIGANJ	c	0	32.4	0	0	0	0	Purba Mohanpur	722
RAIGANJ	b	0	112.8	0	0	0	0	Khowaspur	723
RAIGANJ	c	0	155.8	0	0	0	0	Raghopur	724
RAIGANJ	b	0	19.1	0	0	0	4.5	Lodipur	725
RAIGANJ	c	0	25.1	0	0	0	0	Minapur	726
RAIGANJ	b	0	20	0	0	0	0	Gobindapur	727
RAIGANJ	b	0	40	0	0	0	2	Barapataul	728
RAIGANJ	b	0	50.2	0	0	0	0	Bihanagar	729
RAIGANJ	c	0	51.6	0	0	0	0	Kuhator	730
RAIGANJ	c	0	26.6	0	0	0	0	Machhali	731
RAIGANJ	b	0	57	0	0	0	0	Altapur	732
RAIGANJ	b	0	30.4	0	0	0	0	Kismat Altapur	733
RAIGANJ	b	0	10.6	0	0	0	4	Dakshin Mohanpur	734
RAIGANJ	b	0	16.2	0	0	0	2	Kurigaon	735
RAIGANJ	c	0	41.3	0	0	0	0	Bamhol	736
RAIGANJ	c	2.4	51	0	0	0	0	Bhikhanpur	737
RAIGANJ	b	0	30	0	0	0	0	Temarpur	738
RAIGANJ	b	0	9.6	0	0	0	2.6	Barua	739
RAIGANJ	c	0	53.8	0	0	0	0	Nakol	740
RAIGANJ	c	0	34.8	0	0	0	0	Ibrahimpur	741
RAIGANJ	c	0	53.2	0	0	0	0	Jhabradangi	742
RAIGANJ	c	0	23.5	0	0	0	0	Balia	743
RAIGANJ	c	0	25	0	0	0	0	Bilaspur	744
<b>0</b>	<b>0</b>	<b>178.1</b>	<b>5785.2</b>	<b>0</b>	<b>0</b>	<b>0</b>	<b>244</b>	<b>: Block T O T A L</b>	

Land Use												
Area under different types of land use (in hectares rounded up to one decimal place)								Area irrigated by source (in hectare).				
Serial Number	Name of Village	Fallow lands other than current fallows	Current Fallows	Net Area Sown	Total Irrigated Land Area	Total Un-irrigated Land Area	Canals ( C )	Wells/Tube-wells(W/TW)	Tanks/Lakes(T/L)	Water Falls(WF)	Others(O)	
1	2	110	111	112	113	114	115	116	117	118	119	
708	Pargaon	0	0	245.6	58	187.6	0	58	0	0	0	
709	Bhaksala	0	0	122.6	48	74.6	0	48	0	0	0	
710	Sadhanpur	0	0	56.7	25.5	31.2	0	25.5	0	0	0	
711	Baijuar	0	0	114.6	22	92.6	0	22	0	0	0	
712	Jujharpur	0	0	365.8	187.7	178.1	0	187.7	0	0	0	
713	Balchiar	0	0	172.9	36	136.9	0	36	0	0	0	
714	Rabanpur	0	0	100.5	40.4	60.1	0	40.4	0	0	0	
715	Mirzadpur	0	0	118.2	22.5	95.7	0	22.5	0	0	0	
716	Bahangaon	0	0	126.3	53.2	73.1	0	53.2	0	0	0	
717	Sadipur	0	0	205.9	30.6	175.3	0	30.6	0	0	0	
718	Dakshin Jadopur	0	0	186	40.4	145.6	0	40.4	0	0	0	
719	Kamartor	0	0	334.7	167.3	167.4	167.3	0	0	0	0	
720	Mehandabari	0	0	121	46	75	0	46	0	0	0	
721	Harintor	0	0	242.4	60.9	181.5	0	60.9	0	0	0	
722	Purba Mohanpur	0	0	96.5	56.5	40	0	56.5	0	0	0	
723	Khowaspur	0	0	209.7	59.2	150.5	0	55	0	0	4.2	
724	Raghopur	0	0	484	186.8	297.2	0	181.2	0	0	5.6	
725	Lodipur	0	0	99.4	78	21.4	0	78	0	0	0	
726	Minapur	0	0	82.3	52.6	29.6	0	48.8	0	0	3.8	
727	Gobindapur	0	0	73.1	55.5	17.6	0	55.5	0	0	0	
728	Barapataul	0	0	177.3	131.5	45.8	0	131.5	0	0	0	
729	Bihanagar	0	0	172	94	78	0	94	0	0	0	
730	Kuhator	0	0	177	94	83	0	94	0	0	0	
731	Machhali	0	0	200	0	200	0	0	0	0	0	
732	Altapur	0	0	219.4	184.4	35	0	184	0	0	0.4	
733	Kismat Altapur	0	0	95	49.6	45.5	0	47.6	0	0	2	
734	Dakshin Mohanpur	0	0	33.2	33	0.2	0	33	0	0	0	
735	Kurigaon	0	0	60.7	35.7	25	0	35.7	0	0	0	
736	Bamhol	0	0	122.2	58.2	64	0	56.4	0	0	1.8	
737	Bhikhanpur	0	0	166.3	164.3	2	0	102	0	0	62.3	
738	Temarpur	0	0	93.4	71.4	22	0	71.4	0	0	0	
739	Barua	0	0	135.9	127.5	8.4	127.5	0	0	0	0	
740	Nakol	0	0	344	92	252	0	92	0	0	0	
741	Ibrahimpur	0	0	70	37	33	0	37	0	0	0	
742	Jhabradangi	0	0	105	24	81	0	24	0	0	0	
743	Balia	0	0	85	34	51	0	34	0	0	0	
744	Bilaspur	0	0	75	41	34	0	41	0	0	0	
<b>Block T O T A L :</b>		<b>0</b>	<b>0</b>	<b>31268</b>	<b>13801</b>	<b>17467</b>	<b>638.6</b>	<b>10773</b>	<b>64</b>	<b>0</b>	<b>0</b>	

Name of three most important commodities manufactured			Name of Village	Serial Number
First	Second	Third		
120	121	122	2	1
			Pargaon	708
			Bhaksala	709
			Sadhanpur	710
			Baijuar	711
			Jujharpur	712
			Balchiar	713
			Rabanpur	714
			Mirzadpur	715
			Bahangaon	716
			Sadipur	717
			Dakshin Jadopur	718
			Kamartor	719
			Mehandabari	720
			Harintor	721
			Purba Mohanpur	722
			Khowaspur	723
			Raghopur	724
			Lodipur	725
			Minapur	726
			Gobindapur	727
			Barapataul	728
			Bihanagar	729
			Kuhator	730
			Machhali	731
			Altapur	732
			Kismat Altapur	733
			Dakshin Mohanpur	734
			Kurigaon	735
			Bamhol	736
			Bhikhanpur	737
			Temarpur	738
			Barua	739
			Nakol	740
			Ibrahimpur	741
			Jhabradangi	742
			Balia	743
			Bilaspur	744
			<b>: Block TOTAL</b>	



WEST BENGAL  
**C. D. BLOCK RAIGANJ**  
 DISTRICT UTTAR DINAJPUR



- BOUNDARY, INTERNATIONAL ..... ————
- ,, STATE ..... ————
- ,, C. D. BLOCK ..... ————
- ,, VILLAGE WITH MDDS CODE ..... 309797
- HEADQUARTERS : DISTRICT, POLICE STATION, C.D. BLOCK. . . . . ⊙ ⊙ ⊙
- POPULATION SIZE OF VILLAGES : BELOW 200, 200-499, 500-999, 1000-4999, 5000 AND ABOVE . . . . . ○ ● ● ● ●
- UNINHABITED VILLAGE WITH MDDS CODE . . . . . X 309647
- STATUTORY TOWN WITH MDDS CODE . . . . . 801651
- CENSUS TOWN WITH MDDS CODE . . . . . 309799
- NATIONAL HIGHWAY . . . . . NH 34
- STATE HIGHWAY . . . . . SH 10A
- IMPORTANT METALLED ROADS . . . . . ————
- RAILWAY LINE WITH STATION, BROAD GAUGE . . . . . R.S.
- RIVER AND STREAM . . . . . ————

- HIGH SCHOOL / INTER COLLEGE . s
- TECHNICAL INSTITUTIONS . . . . . T
- BANK . . . . . B
- DISPENSARY . . . . . D
- PRIMARY HEALTH CENTRE . . . . . ▲
- OTHER MEDICAL SERVICES . . . . . ▲

C. D. Block Raiganj excludes all statutory towns

TOTAL AREA OF THE C.D. BLOCK . . . . .	472.13 Sq. Kms.
TOTAL POPULATION OF THE C.D. BLOCK . . . . .	430221
TOTAL NUMBER OF VILLAGES . . . . .	222
TOTAL NUMBER OF INHABITED VILLAGES . . . . .	221
TOTAL NUMBER OF CENSUS TOWNS . . . . .	2
TOTAL NUMBER OF STATUTORY TOWNS . . . . .	1
DISTANCE FROM DISTRICT HEADQUARTERS TO C.D. BLOCK HEADQUARTERS (APPROX.) . . . . .	7 Kms.



## Alphabetical List of Villages

Name of the CD Block : Raiganj

CD Block Code (2011) : 0043

Sl. No.	Name of the Village	PLCN 2001	MDDS PLCN 2011
1	2	3	4
1	Abdulghata	00357100	309723
2	Abhor	00354300	309695
3	Adiar	00348100	309633
4	Amar	00344600	309598
5	Amritakhnda	00355700	309709
6	Anantapur	00355200	309704
7	Arthagaon	00351400	309666
8	Aulabari	00349800	309650
9	Badkol	00342900	309581
10	Bahin	00350100	309653
11	Bahor	00345900	309611
12	Baje Bindol	00345800	309610
13	Bajitpur	00363600	309788
14	Balaigaon	00347700	309629
15	Balia	00346500	309617
16	Balihara	00350700	309659
17	Bamangram	00361400	309766
18	Bamuha	00351900	309671
19	Baniapukur	00362400	309776
20	Bannagra	00347500	309627
21	Barabar	00346600	309618
22	Barabarua	00360000	309752
23	Baradhara	00345400	309606
24	Barai	00350900	309661
25	Basatpur	00343000	309582
26	Basian	00347600	309628
27	Basmanpara	00364000	309792
28	Bastor	00351700	309669
29	Basudebpur	00353800	309690
30	Bhagatgaon	00345700	309609
31	Bhagdumair	00360900	309761
32	Bhagilata	00345600	309608
33	Bharia	00354000	309692
34	Bhatganja	00343900	309591
35	Bhatghara	00353900	309691
36	Bhatol	00343200	309584
37	Bhattagidighi	00352700	309679
38	Bhiti	00354200	309694
39	Bhitihar	00355100	309703
40	Bhomra	00360400	309756
41	Bhupalpur	00362700	309779
42	Bijgaon	00352000	309672
43	Bindol	00346300	309615
44	Birahimkhanda	00355800	309710
45	Birghai	00363400	309786

## Alphabetical List of Villages

Name of the CD Block : Raiganj

CD Block Code (2011) : 0043

Sl. No.	Name of the Village	PLCN 2001	MDDS PLCN 2011
1	2	3	4
46	Bishahar	00355500	309707
47	Bishnupur	00350200	309654
48	Bishrail	00347200	309624
49	Bogram	00357400	309726
50	Brahmapur	00358300	309735
51	Budhor	00363500	309787
52	Burakamat	00352400	309676
53	Chandar	00357200	309724
54	Chapduar	00353100	309683
55	Chapra	00349000	309642
56	Cheramati	00362800	309780
57	Chhatian	00361800	309770
58	Chhatrapur	00360300	309755
59	Chhota Narayanpur	00360500	309757
60	Chhota Parua	00360200	309754
61	Choruidangi	00352800	309680
62	Dakshin Bishnupur	00356100	309713
63	Dakshin Goalpara	00356700	309719
64	Dangapara	00359300	309745
65	Darra	00346700	309619
66	Daudpur	00357900	309731
67	Deogan	00350800	309660
68	Deokhanda	00363000	309782
69	Dhalgaon	00343400	309586
70	Dharmmadanga	00364200	309794
71	Dharmmapur	00361300	309765
72	Dhoabishua	00349600	309648
73	Dhurail	00357800	309730
74	Dhusmal	00344800	309600
75	Dubduar	00354900	309701
76	Dulahpur	00350500	309657
77	Dumaria	00348700	309639
78	Durgapur	00351800	309670
79	Dwipnagar	00351000	309662
80	Ekamba	00352600	309678
81	Ekar	00353300	309685
82	Fazilpur	00348600	309638
83	Gaitar	00360700	309759
84	Ganeshpur	00359900	309751
85	Garna	00356200	309714
86	Gauri	00354500	309697
87	Gayas	00351600	309668
88	Ghagra	00348800	309640
89	Ghughudanga	00362300	309775
90	Goaldaha	00355400	309706



## Alphabetical List of Villages

Name of the CD Block : Raiganj

CD Block Code (2011) : 0043

Sl. No.	Name of the Village	PLCN 2001	MDDS PLCN 2011
1	2	3	4
91	Gobindapur	00359000	309742
92	Golaisura	00360600	309758
93	Gomarda	00352300	309675
94	Gopalpur	00342500	309577
95	Gurincha	00345200	309604
96	Halalpur	00344700	309599
97	Harigram	00361600	309768
98	Hathia	00356300	309715
99	Hatmani	00353500	309687
100	Imadpur	00347000	309622
101	Ital	00355600	309708
102	Jagadishpur	00344300	309595
103	Jauniya	00345000	309602
104	Jaynagar	00363200	309784
105	Jhitkai	00349900	309651
106	Jugiamer	00355300	309705
107	Kachanbari	00344200	309594
108	Kachimuha	00361700	309769
109	Kailadangi	00346100	309613
110	Kalibari	00362600	309778
111	Kamalabari	00359800	309750
112	Kanaipur	00363700	309789
113	Kantar	00347800	309630
114	Karnajora	00357500	309727
115	Kasba Mahasho	00359400	309746
116	Katihar	00354100	309693
117	Keshra	00345100	309603
118	Khadimpur	00359700	309749
119	Khalsi	00357700	309729
120	Kharibadkol	00342800	309580
121	Khirabari	00355000	309702
122	Khoksa	00358400	309736
123	Kokra	00358000	309732
124	Kotgram	00353000	309682
125	Krishnamuri	00349200	309644
126	Krishnapur	00347100	309623
127	Kuliara Anantapur	00342400	309576
128	Kumardangi	00364300	309795
129	Kumarghari	00351500	309667
130	Kumarjol	00354800	309700
131	Kumarol	00350300	309655
132	Kurial	00361100	309763
133	Lahujgram	00354600	309698
134	Lakshmania	00347900	309631
135	Lohagara	00351300	309665

### Alphabetical List of Villages

Name of the CD Block : Raiganj

CD Block Code (2011) : 0043

Sl. No.	Name of the Village	PLCN 2001	MDDS PLCN 2011
1	2	3	4
136	Lohanda	00352200	309674
137	Madhupur	00353200	309684
138	Maharajpur	00353700	309689
139	Mahendigaon	00357600	309728
140	Mahespur	00359100	309743
141	Mahigram	00349300	309645
142	Mahipur	00345500	309607
143	Mahisbathan	00363300	309785
144	Mahua	00345300	309605
145	Makdampur	00348400	309636
146	Makra	00350000	309652
147	Maladkhanda	00343300	309585
148	Malanchi	00361900	309771
149	Malibari	00344100	309593
150	Mallickpur	00343100	309583
151	Mannagar	00346000	309612
152	Maraikura	00356600	309718
153	Maria	00361200	309764
154	Maslandapur	00344000	309592
155	Mathurapur	00358200	309734
156	Meran	00349500	309647
157	Mirual	00359200	309744
158	Mojgaon	00347400	309626
159	Mukundapur	00346800	309620
160	Naopara	00357000	309722
161	Naram	00354400	309696
162	Narayanpur	00353400	309686
163	Narayantola	00343800	309590
164	Nazirpur	00348000	309632
165	Noabari	00359500	309747
166	Nuripur	00356400	309716
167	Pachim Mahadebpur	00362200	309774
168	Paikpara	00349100	309643
169	Pakamba	00350600	309658
170	Panch Bhaiya	00344500	309597
171	Parar Pukhar	00355900	309711
172	Pardha	00364500	309797
173	Parial	00343500	309587
174	Pariharpur	00346200	309614
175	Paschim Goalgaon	00364100	309793
176	Paschim Gobindapur	00344400	309596
177	Paschim Gopalpur	00362900	309781
178	Paschim Manoharpur	00363900	309791
179	Paschim Shankarpur	00362500	309777
180	Patidaha	00344900	309601

### Alphabetical List of Villages

Name of the CD Block : Raiganj

CD Block Code (2011) : 0043

Sl. No.	Name of the Village	PLCN 2001	MDDS PLCN 2011
1	2	3	4
181	Patol	00358700	309739
182	Piplan	00363100	309783
183	Pirkasur	00359600	309748
184	Pirojpur	00352100	309673
185	Poaltair	00364400	309796
186	Pratappur	00343700	309589
187	Rampur	00351200	309664
188	Raria	00360800	309760
189	Ratanpur	00346400	309616
190	Rautgram	00346900	309621
191	Rishipur	00363800	309790
192	Rolgaon	00358100	309733
193	Rudrakhnda	00356000	309712
194	Runia	00348200	309634
195	Rupahar	00362000	309772
196	Sadipur	00347300	309625
197	Sahapur	00352500	309677
198	Samalgram	00361500	309767
199	Sangaon	00343600	309588
200	Sangram	00350400	309656
201	Sankarpur	00353600	309688
202	Sarai	00362100	309773
203	Sariabad	00348300	309635
204	Sarua	00342600	309578
205	Serpur	00358800	309740
206	Shialtor	00349700	309649
207	Shibpur	00358600	309738
208	Shitalpur	00348500	309637
209	Shushihar	00360100	309753
210	Siagram	00361000	309762
211	Sijgram	00356900	309721
212	Sitgram	00349400	309646
213	Sobhanpur	00358500	309737
214	Soharai	00352900	309681
215	Sonabari	00358900	309741
216	Taherpur	00356800	309720
217	Tazpur	00342700	309579
218	Teghara	00354700	309699
219	Tenahari	00356500	309717
220	Tenra	00348900	309641
221	Udaypur	00357300	309725
222	Uttar Goalpara	00351100	309663

Census of India 2011  
Amenities and Land use

Serial Number	Name of Village	Location code no.	Total area of the village ( in hectares rounded up to one decimal place)	Total population ( 2011 census )	Number of households (2011 census)	Number of educational amenities available in village, the distance range code viz; a for 0-5 kms, b for 5-10 kms, c for 10+ kms of nearest place where facility is available							
						Pre-Primary school (PP)	Primary school (P)	Middle school (M)	Secondary School (S)	Senior Secondary school (SS)	Degree college of arts, science & commerce (ASC)	Engineering college(EC)	Medical college (MC)
1	2	3	4	5	6	7	8	9	10	11	12	13	14

Name of District:-Uttar Dinajpur

Name of CD Block:-Raiganj

745	Kuliara Anantapur	309576	213.5	1463	238	1	1	2	b	b	c	c	c
746	Gopalpur	309577	576.5	5618	961	3	2	1	b	b	c	c	c
747	Sarua	309578	124.4	470	99	1	1	a	b	b	c	c	c
748	Tazpur	309579	328.2	3313	597	1	1	b	b	b	c	c	c
749	Kharibadkol	309580	114.6	34	8	1	1	b	b	b	c	c	c
750	Badkol	309581	55.4	104	24	b	b	b	b	b	c	c	c
751	Basatpur	309582	236.8	1709	364	2	1	b	b	b	c	c	c
752	Mallickpur	309583	194	1759	356	2	2	a	a	a	c	c	c
753	Bhatol	309584	361	5135	1054	3	3	1	1	1	c	c	c
754	Maladkhanda	309585	381.6	1996	396	1	1	a	a	a	c	c	c
755	Dhalgaon	309586	175.8	899	214	1	1	b	a	a	c	c	c
756	Parial	309587	254.7	1034	237	1	1	a	a	a	c	c	c
757	Sangaon	309588	227.9	1774	392	2	2	a	a	a	c	c	c
758	Pratappur	309589	147.9	1038	217	2	2	a	a	a	c	c	c
759	Narayantola	309590	61.1	391	92	1	1	a	a	a	c	c	c
760	Bhatganja	309591	236.4	1454	304	2	2	b	b	b	c	c	c
761	Maslandapur	309592	340	2334	493	1	1	b	b	b	c	c	c
762	Malibari	309593	833.1	4219	887	2	2	a	a	a	c	c	c
763	Kachanbari	309594	90.3	1071	221	1	1	a	b	b	c	c	c
764	Jagadishpur	309595	695.3	6237	1292	7	7	1	a	a	c	c	c
765	Paschim Gobindapur	309596	192.7	1789	300	2	2	a	a	b	c	c	c
766	Panch Bhaiya	309597	162.9	1401	287	1	1	1	1	b	c	c	c
767	Amar	309598	151.3	1416	270	1	1	a	a	b	c	c	c
768	Halalpur	309599	358.4	2254	498	2	2	a	a	b	c	c	c
769	Dhusmal	309600	225.4	1373	311	2	1	a	a	b	c	c	c
770	Patidaha	309601	79.3	631	145	1	1	a	a	b	c	c	c
771	Jauniya	309602	188	1304	310	2	2	a	a	a	c	c	c
772	Keshra	309603	149.8	1077	242	3	3	a	a	a	c	c	c
773	Gurinha	309604	63	355	77	a	a	a	a	a	c	c	c
774	Mahua	309605	146.4	660	142	1	1	a	a	a	c	c	c
775	Baradhara	309606	71.4	278	57	1	1	a	a	a	c	c	c
776	Mahipur	309607	290.7	1585	374	2	2	a	a	a	c	c	c
777	Bhagilata	309608	170.3	1109	266	2	2	1	1	1	c	c	c
778	Bhagatgaon	309609	205.9	676	154	2	2	a	a	a	c	c	c
779	Baje Bindol	309610	425.8	2294	542	3	3	1	a	a	c	c	c
780	Bahor	309611	490.2	2840	635	3	3	a	a	a	c	c	c
781	Mannagar	309612	71.9	315	74	1	1	a	a	a	c	c	c
782	Kailadangi	309613	305.6	2714	627	2	2	b	b	b	c	c	c
783	Pariharpur	309614	288	1283	287	2	2	a	a	a	c	c	c
784	Bindol	309615	55.8	1486	344	3	3	2	2	1	c	c	c

- Village Directory

(As in 2009)

le. (If not available within the : < 5 Kms, b for 5-10 Kms and c cility is available is given).						Number of Medical Amenities available. (If not available within the village , the distance range code viz; a for < 5 Kms, b for 5-10 Kms and c for 10+ kms of nearest place where facility is available is given).						Name of Village	Serial Number					
Management institute (MI)	Polytechnic (Pt)	Vocational training school /ITI	Non-formal training centre (NFTC)	Special school for disabled (SSD)	Others (specify)	Community health centre (CHC)	Primary health centre (PHC)	Primary health sub centre (PHS)	Maternity and child welfare centre (MCW)	T.B. clinic (TBC)	Hospital-allopathic (HA)			Hospital-alternative medicine (HO)	Dispensary (D)	Veterinary hospital (VH)	Mobile health clinic (MHC)	Family welfare centre (FWC)
15	16	17	18	19	20	21	22	23	24	25	26	27	28	29	30	31	2	1

Location CodeNo:-330

Location CodeNo:-0043

c	c	c	c	c	c	c	b	b	c	c	c	c	b	c	c	c	Kuliara Anantapur	745
c	c	c	c	c	c	c	b	a	c	c	c	c	b	c	c	c	Gopalpur	746
c	c	c	b	c	c	c	b	b	c	c	c	c	b	c	c	c	Sarua	747
c	c	c	c	c	c	c	b	1	c	c	c	c	b	c	c	c	Tazpur	748
c	c	c	b	c	c	c	b	a	c	c	c	c	b	c	c	c	Khariabadkol	749
c	c	c	c	c	c	c	b	a	c	c	c	c	b	c	c	c	Badkol	750
c	c	c	b	c	c	c	a	a	c	c	c	c	a	c	c	c	Basatpur	751
c	c	c	b	c	c	c	a	a	c	c	c	c	a	c	c	c	Mallickpur	752
c	c	c	b	c	c	1	1	1	c	c	c	c	2	c	c	c	Bhatol	753
c	c	c	b	c	c	c	a	a	c	c	c	c	a	a	c	c	Maladkhanda	754
c	c	c	b	c	c	c	a	a	c	c	c	c	a	c	c	c	Dhalgaon	755
c	c	c	c	c	c	c	c	a	c	c	c	c	c	c	c	c	Parial	756
c	c	c	c	c	c	c	c	a	c	c	c	c	c	c	c	c	Sangaon	757
c	c	c	c	c	c	c	c	1	c	c	c	c	c	c	c	c	Pratappur	758
c	c	c	b	c	c	c	a	a	c	c	c	c	a	c	c	c	Narayantola	759
c	c	c	b	c	c	c	a	a	c	c	c	c	a	c	c	c	Bhatganja	760
c	c	c	c	c	c	c	b	b	c	c	c	c	b	c	c	c	Maslandapur	761
c	c	c	b	c	c	c	a	1	c	c	c	c	a	c	c	c	Malibari	762
c	c	c	c	c	c	c	b	b	c	c	c	c	b	c	c	c	Kachanbari	763
c	c	c	a	c	c	c	b	1	c	c	c	c	c	c	c	c	Jagadishpur	764
c	c	c	a	c	c	c	b	a	c	c	c	c	c	c	c	c	Paschim Gobindapur	765
c	c	c	a	c	c	c	b	a	c	c	c	c	c	c	c	c	Panch Bhaiya	766
c	c	c	a	c	c	c	b	a	c	c	c	c	c	c	c	c	Amar	767
c	c	c	1	c	c	c	b	1	c	c	c	c	c	c	c	c	Halalpur	768
c	c	c	a	c	c	c	b	a	c	c	c	c	c	c	c	c	Dhusmal	769
c	c	c	a	c	c	c	b	a	c	c	c	c	c	c	c	c	Patidaha	770
c	c	c	a	c	c	c	b	a	c	c	c	c	c	c	c	c	Jauniya	771
c	c	c	c	c	c	c	a	a	c	c	c	c	a	c	c	c	Keshra	772
c	c	c	c	c	c	c	b	a	c	c	c	c	b	c	c	c	Gurincha	773
c	c	c	c	c	c	c	c	a	c	c	c	c	c	c	c	c	Mahua	774
c	c	c	c	c	c	c	b	a	c	c	c	c	b	c	c	c	Baradhara	775
c	c	c	c	c	c	c	b	a	c	c	c	c	b	c	c	c	Mahipur	776
c	c	c	c	c	c	c	c	a	c	c	c	c	b	c	c	c	Bhagilata	777
c	c	c	c	c	c	c	c	a	c	c	c	c	c	c	c	c	Bhagatgaon	778
c	c	c	c	c	c	c	b	1	c	c	c	c	b	b	c	c	Baje Bindol	779
c	c	c	c	c	c	c	b	1	c	c	c	c	a	a	c	c	Bahor	780
c	c	c	c	c	c	c	b	a	c	c	c	c	a	a	c	c	Mannagar	781
c	c	c	c	c	c	c	b	a	c	c	c	c	b	b	c	c	Kailadangi	782
c	c	c	c	c	c	c	b	b	c	c	c	c	b	b	c	c	Pariharpur	783
c	c	c	c	c	c	c	1	a	c	c	c	c	a	a	c	c	Bindol	784

Serial Number	Name of Village	Number of Non-Government Medical Amenities available.							Availability of drinking water - Yes / No							
		Charitable non Govt. hospital/Nursing home.	Medical practitioner with MBBS Degree	Medical practitioner with other degree	Medical practitioner with no degree	Traditional practitioner and faith healer .	Medicine Shop	Others	Tap water (Treated/Untreated)	Well water (Covered / Uncovered well)	Hand Pump	Tube wells / Bore well	Spring	River / Canal	Tank / Pond / Lake	Others
1	2	32	33	34	35	36	37	38	39	40	41	42	43	44	45	46

745	Kuliara Anantapur	0	0	0	2	1	1	0	No	No	Yes	Yes	No	No	No	No
746	Gopalpur	0	0	0	0	2	0	0	No	Yes	Yes	Yes	No	No	Yes	No
747	Sarua	0	0	0	2	1	0	0	No	No	Yes	No	No	Yes	Yes	No
748	Tazpur	0	0	0	1	1	0	0	No	No	Yes	Yes	No	Yes	Yes	No
749	Kharibadkol	0	0	0	0	1	0	0	No	No	Yes	No	No	Yes	Yes	No
750	Badkol	0	0	0	0	1	0	0	No	Yes	Yes	No	No	Yes	Yes	No
751	Basatpur	0	0	0	0	1	0	0	No	Yes	Yes	Yes	No	Yes	Yes	No
752	Mallickpur	0	0	0	0	1	0	0	No	Yes	Yes	Yes	No	Yes	Yes	No
753	Bhatol	0	0	0	4	3	7	0	Yes	No	Yes	Yes	No	Yes	Yes	No
754	Maladkhanda	0	0	0	1	1	0	0	No	Yes	Yes	No	No	Yes	Yes	No
755	Dhalgaon	0	0	0	0	2	0	0	No	Yes	Yes	Yes	No	No	Yes	No
756	Parial	0	0	0	0	0	0	0	No	No	Yes	No	No	No	Yes	No
757	Sangaon	0	0	2	0	0	0	0	No	No	Yes	No	No	No	Yes	No
758	Pratappur	0	0	1	0	0	0	0	No	No	Yes	No	No	No	No	No
759	Narayantola	0	0	0	2	1	1	0	No	Yes	Yes	Yes	No	Yes	Yes	No
760	Bhatganja	0	0	0	0	4	0	0	No	No	Yes	Yes	No	Yes	Yes	No
761	Maslandapur	0	0	0	1	1	0	0	No	Yes	Yes	Yes	No	Yes	Yes	No
762	Malibari	0	0	0	2	1	1	0	No	Yes	Yes	Yes	No	Yes	Yes	No
763	Kachanbari	0	0	0	1	2	0	0	No	No	Yes	Yes	No	Yes	Yes	No
764	Jagadishpur	0	0	0	2	1	2	0	No	Yes	Yes	Yes	No	No	Yes	No
765	Paschim Gobindapur	0	0	0	0	0	0	0	No	No	Yes	Yes	No	No	No	No
766	Panch Bhaiya	0	0	0	1	0	0	0	No	No	Yes	Yes	No	No	No	No
767	Amar	0	0	0	0	0	0	0	No	No	Yes	Yes	No	No	No	No
768	Halalpur	0	0	0	1	0	1	0	No	No	Yes	Yes	No	No	No	No
769	Dhusmal	0	0	0	0	1	0	0	No	No	Yes	Yes	No	No	No	No
770	Patidaha	0	0	0	0	1	0	0	No	No	Yes	Yes	No	No	Yes	No
771	Jauniya	0	0	0	0	0	0	0	No	No	Yes	Yes	No	No	No	No
772	Keshra	0	0	0	0	0	0	0	No	No	Yes	No	No	Yes	Yes	No
773	Gurinja	0	0	1	0	0	0	0	No	No	Yes	No	No	No	Yes	No
774	Mahua	0	0	0	0	0	0	0	No	No	Yes	No	No	No	Yes	No
775	Baradhara	0	0	0	0	0	0	0	No	No	Yes	No	No	Yes	No	No
776	Mahipur	0	0	0	0	0	0	0	No	No	Yes	No	No	No	Yes	No
777	Bhagilata	0	0	2	0	0	2	0	No	No	Yes	No	No	No	Yes	No
778	Bhagatgaon	0	0	0	0	0	0	0	No	No	Yes	No	No	Yes	Yes	No
779	Baje Bindol	0	0	1	0	0	1	0	No	No	Yes	No	No	No	No	No
780	Bahor	0	0	0	0	0	0	0	No	No	Yes	No	No	No	No	No
781	Mannagar	0	0	0	0	0	0	0	No	No	Yes	No	No	No	No	No
782	Kailadangi	0	0	0	0	0	0	0	No	No	Yes	No	No	No	No	No
783	Pariharpur	0	0	0	0	0	0	0	No	No	Yes	No	No	No	No	No
784	Bindol	0	0	4	0	0	4	0	No	No	Yes	No	No	No	No	No

Availability of toilet & others Yes / No				Communication and transport facilities (If amenities available code -Yes is given except for Village Pin Code ,If not available within the village , the distance range code viz; a for < 5 Kms, b for 5-10 Kms and c for 10+ kms of nearest place where facility is available is given).								
Community toilet including bath.	Community toilet excluding bath.	Rural sanitary mart or sanitary hardware outlet available near the village.	Community bio- gas or recycle of waste for productive use.	Post office(PO)	Sub post office (SPO)	Post & Telegraph office (P&TO)	Village Pin Code	Telephones (Land lines)	Public call office (PCO)	Mobile phone coverage	Name of Village	Serial Number
47	48	49	50	51	52	53	54	55	56	57	2	1

No	No	No	No	b	c	b	733123	b	b	Yes	Kuliara Anantapur	745
No	No	No	No	b	c	b	733215	b	b	Yes	Gopalpur	746
No	No	No	No	b	c	b	733133	Yes	b	Yes	Sarua	747
No	No	No	No	b	c	b	733156	Yes	b	Yes	Tazpur	748
No	No	No	No	b	c	b	733133	b	b	Yes	Khariabdkol	749
No	No	No	No	b	c	b	733133	a	b	Yes	Badkol	750
No	No	No	No	a	c	a	733157	Yes	a	Yes	Basatpur	751
No	Yes	No	No	a	c	a	733133	Yes	a	Yes	Mallickpur	752
No	Yes	Yes	No	Yes	c	Yes	733156	Yes	Yes	Yes	Bhatol	753
No	No	No	No	a	c	a	733133	Yes	a	Yes	Maladkhanda	754
No	Yes	No	No	a	c	a	733156	Yes	Yes	Yes	Dhalgaon	755
No	No	No	No	b	b	c	733156	Yes	a	Yes	Parial	756
No	No	No	No	a	b	c	733157	Yes	a	Yes	Sangaon	757
No	No	No	No	a	b	c	733156	Yes	a	Yes	Pratappur	758
No	No	No	No	a	b	a	733133	Yes	Yes	Yes	Narayantola	759
No	No	No	No	a	c	a	733156	Yes	a	Yes	Bhatganja	760
No	No	Yes	No	b	c	b	733134	Yes	Yes	Yes	Maslandapur	761
No	No	No	No	a	c	a	733133	Yes	Yes	Yes	Malibari	762
No	No	No	No	b	c	b	733133	b	b	Yes	Kachanbari	763
No	No	Yes	No	a	a	c	733156	Yes	Yes	Yes	Jagadishpur	764
No	No	Yes	No	a	a	c	733156	Yes	a	Yes	Paschim Gobindapur	765
No	No	Yes	No	Yes	b	c	733156	Yes	a	Yes	Panch Bhaiya	766
No	No	Yes	No	a	b	c	733156	Yes	a	Yes	Amar	767
No	No	Yes	No	a	b	c	733134	Yes	Yes	Yes	Halalpur	768
No	No	Yes	No	a	b	c	733134	Yes	a	Yes	Dhusmal	769
No	No	Yes	No	a	a	c	733134	Yes	a	Yes	Patidaha	770
No	No	Yes	No	a	b	c	733156	a	a	Yes	Jauniya	771
No	No	No	No	a	b	c	733134	Yes	a	Yes	Keshra	772
No	No	No	No	a	b	c	733156	a	a	Yes	Gurinha	773
No	No	No	No	a	b	c	733156	a	a	Yes	Mahua	774
No	No	No	No	a	b	c	733156	a	a	Yes	Baradhara	775
No	No	No	No	a	a	c	733156	Yes	a	Yes	Mahipur	776
No	No	No	No	a	a	c	733156	Yes	Yes	Yes	Bhagilata	777
No	No	No	No	a	a	c	733156	a	a	Yes	Bhagatgaon	778
No	No	No	No	c	b	c	733156	a	a	Yes	Baje Bindol	779
No	No	No	No	c	a	c	733156	a	a	Yes	Bahor	780
No	No	No	No	c	a	c	733156	a	a	Yes	Mannagar	781
No	No	No	No	c	b	c	733156	b	b	Yes	Kailadangi	782
No	No	No	No	c	a	c	733156	a	a	Yes	Pariharpur	783
Yes	No	No	No	c	Yes	c	733156	Yes	Yes	Yes	Bindol	784

Communication and transport facilities (If amenities available code -Yes is given except for Village Pin Code ,If not available within the village , the distance range code viz; a for < 5 Kms, b for 5-10 Kms and c for 10+ kms of nearest place where facility is available is given).													Village connected to highway (If amenities available code viz; a for < 5 Kms, b for 5-10 Kms and c for 10+ kms of nearest place where facility is available is given).			
Serial Number	Name of Village	Internet cafes/ Common service centre (CSC)	Private courier facility	Bus service (Public & Private)	Railway stations	Auto/Modified Autos	Taxis and Vans	Tractors	Cycle-pulled rickshaws(Manual & Machine driven)	Carts driven by animals	Sea /River ferry service	Connected to national highway(NH)	Connected to state highway(SH)	Connected to major district road (MDR)	Connected to others district road	Pucca roads
1	2	58	59	60	61	62	63	64	65	66	67	68	69	70	71	72

745	Kuliara Anantapur	a	c	b	c	b	b	Yes	Yes	Yes	c	c	b	b	b	b
746	Gopalpur	a	c	b	c	b	Yes	Yes	Yes	Yes	c	c	b	b	b	b
747	Sarua	a	c	b	c	b	Yes	Yes	Yes	Yes	c	c	b	b	b	b
748	Tazpur	a	c	b	c	b	Yes	Yes	Yes	Yes	c	c	c	Yes	c	b
749	Kharibadkol	a	c	b	c	b	b	b	Yes	Yes	Yes	c	c	b	b	b
750	Badkol	a	c	b	c	b	Yes	Yes	Yes	Yes	c	c	c	b	b	b
751	Basatpur	a	c	a	c	a	Yes	Yes	Yes	Yes	Yes	c	a	b	a	a
752	Mallickpur	a	c	a	c	a	Yes	Yes	Yes	Yes	c	c	c	Yes	a	a
753	Bhatol	Yes	c	Yes	c	Yes	Yes	Yes	Yes	Yes	Yes	c	c	Yes	Yes	Yes
754	Maladkhanda	a	c	a	c	a	a	Yes	Yes	Yes	c	c	c	Yes	a	a
755	Dhalgaon	a	c	Yes	c	a	Yes	Yes	Yes	Yes	c	c		Yes	Yes	Yes
756	Parial	a	c	a	c	c	Yes	b	Yes	Yes	c	c	c	b	a	Yes
757	Sangaon	a	c	a	c	c	Yes	c	Yes	Yes	c	c	c	Yes	a	Yes
758	Pratappur	a	c	b	c	c	Yes	c	Yes	Yes	c	c	c	Yes	Yes	Yes
759	Narayantola	a	c	a	c	a	Yes	Yes	Yes	Yes	c	c	c	Yes	a	Yes
760	Bhatganja	a	c	Yes	c	Yes	Yes	Yes	Yes	Yes	c	c	c	a	a	Yes
761	Maslandapur	a	c	b	c	b	Yes	Yes	Yes	Yes	c	c	c	a	Yes	Yes
762	Malibari	a	c	Yes	c	a	Yes	Yes	Yes	Yes	c	b	c	b	b	Yes
763	Kachanbari	a	c	b	c	b	Yes	Yes	Yes	Yes	c	c	c	c	c	b
764	Jagadishpur	a	c	Yes	c	c	Yes	Yes	Yes	Yes	c	b	c			Yes
765	Paschim Gobindapur	a	c	a	c	c	Yes	Yes	Yes	Yes	c	b	c	a		a
766	Panch Bhaiya	a	c	a	c	c	Yes	Yes	Yes	Yes	Yes	b	c	a		a
767	Amar	a	c	a	c	c	Yes	Yes	Yes	Yes	c	b	c	a		a
768	Halalpur	a	c	Yes	c	c	Yes	Yes	Yes	Yes	c	b	c			Yes
769	Dhusmal	a	c	a	c	c	Yes	a	Yes	Yes	c	b	c	a		a
770	Patidaha	a	c	a	c	c	Yes	a	Yes	Yes	c	b	c	a		a
771	Jauniya	a	c	a	c	c	Yes	a	Yes	Yes	c	b	c	a		a
772	Keshra	a	c	b	c	c	Yes	c	Yes	Yes	c	c	c	b	b	a
773	Gurinha	a	c	a	c	c	Yes	c	Yes	Yes	c	c	c	b	a	a
774	Mahua	a	c	b	c	c	Yes	c	Yes	Yes	c	c	c	b	a	a
775	Baradhara	a	c	a	c	b	Yes	Yes	Yes	Yes	c	c	c	a	a	a
776	Mahipur	a	c	a	c	c	Yes	c	Yes	Yes	c	c	c	Yes	Yes	Yes
777	Bhagilata	a	c	Yes	c	c	Yes	c	Yes	Yes	c	c	c	Yes	Yes	Yes
778	Bhagatgaon	a	c	a	c	c	Yes	c	Yes	Yes	c	c	c	Yes	a	a
779	Baje Bindol	a	b	b	c	c	a	c	Yes	Yes	c	c	c	Yes	a	Yes
780	Bahor	a	a	a	c	c	a	b	Yes	Yes	c	c		a	b	a
781	Mannagar	a	a	a	c	c	a	c	Yes	Yes	c	c		a	a	a
782	Kailadangi	a	b	b	c	c	Yes	c	Yes	Yes	c	c			b	b
783	Pariharpur	a	a	a	c	c	a	b	Yes	Yes	c	c		a	Yes	Yes
784	Bindol	Yes	Yes	Yes	c	c	Yes	b	Yes	Yes	c	c		Yes	a	Yes



ys,village roads, banks & credit societies  
 :-Yes is given, If not available within the  
 code viz; a for <5 Kms, b for 5-10 Kms  
 place where facility is available is given).

Availability of miscellaneous facilities (If amenities available code -Yes is given, If not  
 available within the village , the distance range code viz; a for < 5 Kms, b for 5-10 Kms  
 and c for 10+ kms of nearest place where facility is available is given).

73	74	75	76	77	78	79	80	81	82	83	84	85	86	87	Name of Village	Serial Number
Kutchcha roads	Water bounded macadam(WBM) roads	Navigable waterway (river/canal)(NW)	Footpaths (FP)	Commercial & Co-operative Banks	ATM	Agricultural Credit Societies	Self-Help Group (SHG)	Public distribution system (PDS) shop	Mandis / Regular market	Weekly Haat	Agricultural marketing society	Integrated Child Development Scheme (Nutritional Centres)	Anganwadi Centre (Nutritional Centres)	Others (Nutritional Centres)		1

Yes	Yes	a	a	b	c	c	Yes	a	c	b	c	c	Yes	Yes	Kuliara Anantapur	745
Yes	Yes	b	a	b	c	c	Yes	Yes	c	b	b	b	Yes	Yes	Gopalpur	746
Yes	Yes		a	b	c	c	Yes	a	c	b	c	c	Yes	Yes	Sarua	747
Yes	Yes		a	b	c	c	Yes	a	c	b	c	c	Yes	Yes	Tazpur	748
Yes	b		a	b	c	c	Yes	a	c	b	b	c	Yes	Yes	Kharibadkol	749
Yes	a	b	a	b	c	c	Yes	a	c	b	c	c	Yes	Yes	Badkol	750
Yes	a		a	a	c	c	Yes	a	c	a	c	c	Yes	Yes	Basatpur	751
Yes	a		a	a	c	c	Yes	a	c	a	c	c	Yes	Yes	Mallickpur	752
Yes	Yes	Yes	Yes	Yes	c	Yes	Yes	Yes	Yes	Yes	c	c	Yes	Yes	Bhatol	753
Yes	Yes	a	a	a	c	c	Yes	Yes	Yes	a	c	c	Yes	Yes	Maladkhanda	754
Yes	Yes	c	a	a	c	c	Yes	a	Yes	a	c	c	Yes	Yes	Dhalgaon	755
Yes			a	a	c	c	Yes	a	c	b	c	c	Yes	Yes	Parial	756
Yes	b		a	a	c	c	Yes	Yes	c	b	c	c	Yes	Yes	Sangaon	757
Yes	b		a	a	c	c	Yes	a	c	a	c	c	Yes	Yes	Pratappur	758
Yes	Yes		a	a	c	c	Yes	a	c	b	c	c	Yes	Yes	Narayantola	759
Yes	Yes	Yes	a	a	c	c	Yes	a	c	a	a	a	Yes	Yes	Bhatganja	760
Yes	b		a	b	c	c	Yes	Yes	Yes	Yes	c	c	Yes	Yes	Maslandapur	761
Yes	Yes		a	a	c	c	Yes	Yes	Yes	Yes	c	c	Yes	Yes	Malibari	762
Yes	Yes		a	b	c	c	Yes	b	c	b	c	c	Yes	Yes	Kachanbari	763
Yes	Yes	a	Yes	b	c	c	Yes	Yes	c	b	Yes	Yes	Yes	Yes	Jagadishpur	764
Yes	a	a	Yes	b	c	c	Yes	a	c	b	Yes	Yes	Yes	Yes	Paschim Gobindapur	765
Yes	Yes	Yes	Yes	b	c	c	Yes	Yes	c	b	Yes	Yes	Yes	Yes	Panch Bhaiya	766
Yes	Yes	a	Yes	b	c	c	Yes	a	c	b	Yes	Yes	Yes	Yes	Amar	767
Yes	Yes	a	Yes	b	c	c	Yes	a	c	b	Yes	Yes	Yes	Yes	Halalpur	768
Yes	Yes	a	Yes	b	c	c	Yes	a	c	b	Yes	Yes	Yes	Yes	Dhusmal	769
Yes	a	b	Yes	b	c	c	Yes	a	c	b	Yes	Yes	Yes	Yes	Patidaha	770
Yes	a	a	Yes	b	c	c	Yes	a	c	b	Yes	Yes	Yes	Yes	Jauniya	771
a	b		b	a	c	c	Yes	Yes	c	a	c	c	Yes	Yes	Keshra	772
a	b		b	a	c	c	Yes	a	c	b	c	c	Yes	Yes	Gurincha	773
a	b		a	a	c	c	Yes	a	c	b	c	c	Yes	Yes	Mahua	774
Yes	a		a	a	c	c	Yes	a	c	b	Yes	c	Yes	Yes	Baradhara	775
Yes	a		b	a	c	c	Yes	a	c	a	c	c	Yes	Yes	Mahipur	776
Yes	a		a	Yes	c	c	Yes	a	Yes	Yes	c	c	Yes	Yes	Bhagilata	777
Yes	a		a	a	c	c	Yes	a	c	a	c	c	Yes	Yes	Bhagatgaon	778
a	Yes		a	a	c	c	Yes	Yes	c	a	a	c	Yes	Yes	Baje Bindol	779
a	Yes		a	b	c	c	Yes	Yes	c	a	Yes	c	Yes	Yes	Bahor	780
a	Yes		a	b	c	c	Yes	a	c	a	c	c	a	Yes	Mannagar	781
Yes	a		a	b	c	b	Yes	a	c	b	Yes	c	Yes	Yes	Kailadangi	782
a	a		a	b	c	c	Yes	a	c	b	Yes	c	Yes	Yes	Pariharpur	783
a	a		a	b	c	c	Yes	Yes	Yes	Yes	Yes	c	Yes	Yes	Bindol	784

Availability of miscellaneous facilities (If amenities available code -Yes is given, If not available within the village , the distance range code viz; a for < 5 Kms, b for 5-10 Kms and c for 10+ kms of nearest place where facility is available is given).												Availability of electricity (Yes/No)			
Serial Number	Name of Village	ASHA (Accredited Social Health Activist)	Community centre with/without TV	Sports Field,	Sports Club / Recreation Centre	Cinema / Video Hall	Public Library	Public Reading Room	Newspaper Supply	Assembly Polling station	Birth & Death Registration Office	Power Supply for Domestic Use (ED)	Power Supply for Agricultural Use (EAG)	Power Supply for Commercial Use (EC)	Power Supply for All Uses (EA)
1	2	88	89	90	91	92	93	94	95	96	97	98	99	100	101

745	Kuliara Anantapur	Yes	b	Yes	Yes	b	a	b	b	Yes	b	Yes	Yes	Yes	Yes
746	Gopalpur	Yes	b	a	b	b	Yes	b	b	Yes	b	Yes	No	No	No
747	Sarua	Yes	b	b	b	b	b	b	b	a	b	Yes	No	No	No
748	Tazpur	Yes	b	Yes	Yes	b	b	b	Yes	Yes	b	Yes	Yes	Yes	Yes
749	Kharibadkol	b	b	Yes	Yes	Yes	b	b	b	a	b	Yes	No	No	No
750	Badkol	a	b	Yes	b	b	b	b	b	b	b	Yes	No	No	No
751	Basatpur	Yes	Yes	Yes	Yes	a	a	a	Yes	Yes	a	Yes	Yes	Yes	Yes
752	Mallickpur	Yes	a	Yes	Yes	a	a	a	Yes	Yes	a	Yes	Yes	Yes	Yes
753	Bhatol	Yes	Yes	a	Yes	Yes	Yes	Yes	Yes	Yes	Yes	Yes	Yes	Yes	Yes
754	Maladkhanda	Yes	Yes	Yes	Yes	a	a	a	Yes	Yes	a	Yes	Yes	Yes	Yes
755	Dhalgaon	Yes	Yes	Yes	Yes	a	a	a	Yes	a	a	Yes	Yes	Yes	Yes
756	Parial	a	Yes	a	Yes	b	b	b	a	a	a	Yes	No	No	No
757	Sangaon	Yes	Yes	Yes	Yes	b	b	b	a	Yes	a	Yes	No	No	No
758	Pratappur	Yes	Yes	a	Yes	c	b	b	a	a	b	Yes	No	No	No
759	Narayantola	Yes	b	Yes	Yes	b	b	b	Yes	b	a	Yes	Yes	No	No
760	Bhatganja	Yes	a	Yes	a	a	a	a	Yes	a	Yes	Yes	Yes	Yes	Yes
761	Maslandapur	Yes	Yes	Yes	Yes	b	b	b	Yes	Yes	b	Yes	Yes	Yes	Yes
762	Malibari	Yes	a	Yes	Yes	a	a	a	Yes	Yes	a	Yes	Yes	Yes	Yes
763	Kachanbari	Yes	b	a	b	b	b	b	b	a	b	Yes	No	No	No
764	Jagadishpur	Yes	c	Yes	c	c	c	c	c	Yes	a	Yes	Yes	Yes	Yes
765	Paschim Gobindapur	a	c	a	c	c	c	c	c	Yes	a	Yes	Yes	Yes	Yes
766	Panch Bhaiya	Yes	c	a	c	c	c	c	c	Yes	a	Yes	Yes	Yes	Yes
767	Amar	Yes	Yes	a	c	c	c	c	c	Yes	a	Yes	Yes	Yes	Yes
768	Halalpur	Yes	c	a	c	c	c	c	c	Yes	Yes	Yes	Yes	Yes	Yes
769	Dhusmal	Yes	Yes	a	c	c	c	c	c	Yes	a	Yes	Yes	Yes	Yes
770	Patidaha	Yes	c	a	c	c	c	c	c	a	a	Yes	Yes	Yes	Yes
771	Jauniya	a	Yes	a	c	c	c	c	c	a	a	Yes	Yes	Yes	Yes
772	Keshra	Yes	Yes	a	Yes	a	b	b	a	a	a	Yes	No	No	No
773	Gurinha	Yes	Yes	a	Yes	b	b	b	a	a	a	Yes	No	No	No
774	Mahua	a	Yes	Yes	Yes	b	b	b	a	Yes	a	Yes	No	No	No
775	Baradhara	a	Yes	a	Yes	b	a	a	a	a	a	Yes	No	No	No
776	Mahipur	Yes	Yes	a	Yes	b	a	a	Yes	a	a	Yes	No	No	No
777	Bhagilata	a	Yes	Yes	Yes	b	b	b	Yes	Yes	a	Yes	No	Yes	No
778	Bhagatgaon	Yes	Yes	a	Yes	b	a	a	a	a	a	Yes	No	No	No
779	Baje Bindol	a	Yes	b	c	c	b	b	Yes	Yes	a	Yes	No	No	No
780	Bahor	Yes	Yes	a	c	c	a	a	Yes	Yes	Yes	Yes	No	No	No
781	Mannagar	Yes	Yes	b	c	c	a	a	Yes	a	a	Yes	No	No	No
782	Kailadangi	Yes	Yes	b	c	c	b	b	Yes	Yes	Yes	Yes	No	No	No
783	Pariharpur	a	Yes	b	c	c	b	b	Yes	Yes	Yes	Yes	No	No	No
784	Bindol	Yes	c	a	c	c	Yes	Yes	Yes	Yes	a	Yes	No	Yes	No

Nearest Town		Land Use							
		Area under different types of land use (in hectares rounded up to one decimal place)							
Name	Distance range code i.e. a for < 5 Kms, b for 5-10 Kms and c for 10+ kms .	Forests	Area under Non-agricultural Uses	Barren and Un-cultivable land	Permanent Pastures and Other Grazing Lands	Land Under Miscellaneous Tree Crops etc.	Culturable Waste Land	Name of Village	Serial Number
102	103	104	105	106	107	108	109	2	1

RAIGANJ	b	0	25.8	0	0	0	4.8	Kuliara Anantapur	745
RAIGANJ	c	0	134	0	0	0	0	Gopalpur	746
RAIGANJ	b	0.5	18.5	0	0	0	25.2	Sarua	747
RAIGANJ	b	0	98	0	0	0	20.1	Tazpur	748
RAIGANJ	c	0	0	0	0	0	5.4	Kharibadkol	749
RAIGANJ	c	0	0	0	0	0	2.9	Badkol	750
RAIGANJ	b	0	36	0	0	0	11.7	Basatpur	751
RAIGANJ	c	0	30	0	0	0	5.3	Mallickpur	752
RAIGANJ	b	5	56	0	0	0	8.5	Bhatol	753
RAIGANJ	c	0	50	0	0	0	10.1	Maladkhanda	754
RAIGANJ	c	0	25	0	0	0	7.5	Dhalgaon	755
RAIGANJ	c	0	63.6	0	0	0	8.9	Parial	756
RAIGANJ	c	0	56.8	0	0	0	9.7	Sangaon	757
RAIGANJ	c	0	36.7	0	0	0	7.1	Pratappur	758
RAIGANJ	c	0	17.2	0	0	0	3.8	Narayantola	759
RAIGANJ	c	2	29.4	0	0	0	8.2	Bhatganja	760
RAIGANJ	c	1	31	0	0	0	8.1	Maslandapur	761
RAIGANJ	c	5	149	0	0	0	11.4	Malibari	762
RAIGANJ	c	2	13	0	0	0	3	Kachanbari	763
RAIGANJ	c	0	143.4	0	0	0	10.8	Jagadishpur	764
RAIGANJ	c	0	42.2	0	0	0	6.5	Paschim Gobindapur	765
RAIGANJ	c	0	36.9	0	0	0	5.2	Panch Bhaiya	766
RAIGANJ	c	0	0	0	0	0	3.5	Amar	767
RAIGANJ	c	0	87.8	0	0	0	2.2	Halalpur	768
RAIGANJ	c	0	58.3	0	0	0	7.2	Dhusmal	769
RAIGANJ	c	0	20.4	0	0	0	2.2	Patidaha	770
RAIGANJ	c	0	29	0	0	0	4	Jauniya	771
RAIGANJ	c	0	30.3	0	0	0	4	Keshra	772
RAIGANJ	c	0	14.2	0	0	0	1.8	Gurincha	773
RAIGANJ	c	0	35.9	0	0	0	3	Mahua	774
RAIGANJ	c	0	15.5	0	0	0	3	Baradhara	775
RAIGANJ	c	0	72.5	0	0	0	6.1	Mahipur	776
RAIGANJ	c	0	30.5	0	0	0	5.8	Bhagilata	777
RAIGANJ	c	0	9.7	0	0	0	4.5	Bhagatgaon	778
RAIGANJ	c	0	83.8	0	0	0	7	Baje Bindol	779
RAIGANJ	c	0	40.3	0	0	0	3	Bahor	780
RAIGANJ	c	0	5.4	0	0	0	2	Mannagar	781
RAIGANJ	c	0	12.6	0	0	0	6.2	Kailadangi	782
RAIGANJ	c	0	57.1	0	0	0	7	Pariharpur	783
RAIGANJ	c	0	5.4	0	0	0	2.2	Bindol	784

Land Use											
Area under different types of land use (in hectares rounded up to one decimal place)							Area irrigated by source (in hectare).				
Serial Number	Name of Village	Fallow lands other than current fallows	Current Fallows	Net Area Sown	Total Irrigated Land Area	Total Un-irrigated Land Area	Canals ( C )	Wells/Tube-wells(W/TW)	Tanks/Lakes(T/L)	Water Falls(WF)	Others(O)
1	2	110	111	112	113	114	115	116	117	118	119

745	Kuliara Anantapur	0	0	183	165.5	17.5	165.4	0	0.1	0	0
746	Gopalpur	0	0	442.5	412.2	30.3	406.2	0	6	0	0
747	Sarua	0	0	80.2	61	19.1	56.8	0	4.2	0	0
748	Tazpur	0	0	210.1	112.1	98	109.1	0	3	0	0
749	Kharibadkol	0	0	109.2	90.6	18.6	88.1	0	2.5	0	0
750	Badkol	0	0	52.5	35.4	17.1	32.4	0	3	0	0
751	Basatpur	0	0	189.1	153.1	36	150.6	0	2.4	0	0.1
752	Mallickpur	0	0	158.8	128.8	30	125.6	0	3.2	0	0
753	Bhatol	0	0	291.5	230.5	61	228.5	0	2	0	0
754	Maladkhanda	0	0	321.4	271.4	50	261.4	0	10	0	0
755	Dhalgaon	0	0	143.3	118.3	25	116	0	2.3	0	0
756	Parial	0	0	182.2	50.7	131.5	0	48	2.7	0	0
757	Sangaon	0	0	161.4	46.7	114.7	0	40.3	2	0	4.4
758	Pratappur	0	0	104.1	30.5	73.7	0	29	1.5	0	0
759	Narayantola	0	0	40.1	40.1	0	37.8	0	2.3	0	0
760	Bhatganja	0	0	196.8	149.4	47.4	147.4	0	2	0	0
761	Maslandapur	0	0	299.9	267.9	32	264.7	0	3.2	0	0
762	Malibari	0	0	667.7	461.7	206	449.7	0	12	0	0
763	Kachanbari	0	0	72.3	57.3	15	55.3	0	2	0	0
764	Jagadishpur	0	0	541	155.6	385.4	0	0	85.8	0	69.8
765	Paschim Gobindapur	0	0	144.1	38.4	105.6	0	0	0	0	38.4
766	Panch Bhaiya	0	0	120.8	40.8	80	0.4	0	40.5	0	0
767	Amar	0	0	147.8	26.3	121.5	0	26.3	0	0	0
768	Halalpur	0	0	268.3	82.9	185.4	0	45.5	0	0	37.4
769	Dhusmal	0	0	160	45	115	0	0	45	0	0
770	Patidaha	0	0	56.7	42.7	14	0	42.7	0	0	0
771	Jauniya	0	0	155	30	125	0	30	0	0	0
772	Keshra	0	0	115.5	35	80.5	0	34.5	0.5	0	0
773	Gurinha	0	0	47	15	32	0	14	1	0	0
774	Mahua	0	0	107.5	35.1	72.4	0	32	2.1	0	1
775	Baradhara	0	0	53	17.2	35.8	0	16.2	1	0	0
776	Mahipur	0	0	212.1	56.7	155.4	0	52.1	4.6	0	0
777	Bhagilata	0	0	134	34	100	0	28	0	0	6
778	Bhagatgaon	0	0	191.8	88	103.8	0	87	1	0	0
779	Baje Bindol	0	0	335	50	285	50	0	0	0	0
780	Bahor	0	0	446.9	96.9	350	96.9	0	0	0	0
781	Mannagar	0	0	64.5	16.2	48.2	16.2	0	0	0	0
782	Kailadangi	0	0	286.8	80	206.8	80	0	0	0	0
783	Pariharpur	0	0	223.9	67.3	156.6	67.3	0	0	0	0
784	Bindol	0	0	48.2	18.2	30	18.2	0	0	0	0

Name of three most important commodities manufactured			Name of Village	Serial Number
First	Second	Third		
120	121	122	2	1

Biri  
Biri  
Biri  
Biri  
Biri  
Biri

Kuliara Anantapur	745
Gopalpur	746
Sarua	747
Tazpur	748
Kharibadkol	749
Badkol	750
Basatpur	751
Mallickpur	752
Bhatol	753
Maladkhanda	754
Dhalgaon	755
Parial	756
Sangaon	757
Pratappur	758
Narayantola	759
Bhatganja	760
Maslandapur	761
Malibari	762
Kachanbari	763
Jagadishpur	764
Paschim Gobindapur	765
Panch Bhaiya	766
Amar	767
Halalpur	768
Dhusmal	769
Patidaha	770
Jauniya	771
Keshra	772
Gurinha	773
Mahua	774
Baradhara	775
Mahipur	776
Bhagilata	777
Bhagatgaon	778
Baje Bindol	779
Bahor	780
Mannagar	781
Kailadangi	782
Pariharpur	783
Bindol	784

Census of India 2011  
Amenities and Land use

Serial Number	Name of Village	Location code no.	Total area of the village ( in hectares rounded up to one decimal place)	Total population ( 2011 census )	Number of households (2011 census)	Number of educational amenities available in village , the distance range code viz; a for 0-5 kms, b for 5-10 kms, c for 10+ kms of nearest place where facility is available							
						Pre-Primary school (PP)	Primary school (P)	Middle school (M)	Secondary School (S)	Senior Secondary school (SS)	Degree college of arts, science & commerce (ASC)	Engineering college(EC)	Medical college (MC)
1	2	3	4	5	6	7	8	9	10	11	12	13	14
785	Ratanpur	309616	437.3	3239	735	4	4	1	1	1	c	c	c
786	Balia	309617	645.3	3156	705	3	3	1	a	a	c	c	c
787	Barabar	309618	315	1580	321	1	1	1	b	b	c	c	c
788	Darra	309619	128.9	1431	307	1	1	a	a	a	c	c	c
789	Mukundapur	309620	508.2	2031	431	2	2	1	a	a	c	c	c
790	Rautgram	309621	89.2	251	52	a	a	a	a	a	c	c	c
791	Imadpur	309622	69.3	209	48	1	1	a	a	a	c	c	c
792	Krishnapur	309623	155.1	2107	441	2	2	b	b	b	c	c	c
793	Bishrail	309624	131.6	1192	271	1	1	a	a	a	c	c	c
794	Sadipur	309625	71.5	1	1	a	a	a	a	a	c	c	c
795	Mojgaon	309626	430	3244	697	2	2	a	a	a	c	c	c
796	Bannagra	309627	184.2	762	156	1	1	a	a	a	c	c	c
797	Basian	309628	407.7	2903	633	2	2	1	a	a	c	c	c
798	Balaigaon	309629	349	2221	482	2	2	a	a	a	c	c	c
799	Kantar	309630	354.5	2662	588	4	4	1	a	a	c	c	c
800	Lakshmania	309631	1000.5	9156	1949	8	8	a	a	a	c	c	c
801	Nazirpur	309632	92.1	568	118	1	1	1	1	1	c	c	c
802	Adiar	309633	647.6	5834	1273	2	2	1	1	a	c	c	c
803	Runia	309634	562.1	4024	876	3	3	1	a	b	c	c	c
804	Sariabad	309635	733.3	8477	1578	5	4	1	a	b	c	c	c
805	Makdampur	309636	207.1	1466	292	1	1	a	a	b	c	c	c
806	Shitalpur	309637	106.4	496	92	2	1	b	b	b	c	c	c
807	Fazilpur	309638	67.6	465	98	1	1	b	b	b	c	c	c
808	Dumaria	309639	177.5	1075	234	1	1	a	a	b	c	c	c
809	Ghagra	309640	242.8	1578	306	2	2	b	b	b	c	c	c
810	Tenra	309641	151.2	1522	282	2	2	b	a	b	c	c	c
811	Chapra	309642	86.8	745	148	1	1	a	a	b	c	c	c
812	Paikpara	309643	93.7	692	128	1	1	a	a	b	c	c	c
813	Krishnamuri	309644	213.4	1928	399	2	2	1	1	b	c	c	c
814	Mahigram	309645	172.6	1858	381	3	3	1	a	b	c	c	c
815	Sitgram	309646	604.5	6167	1254	6	5	1	1	b	c	c	c
816	Meran	309647	62.7	0	0								
817	Dhoabishua	309648	295	2457	483	1	1	a	b	b	c	c	c
818	Shialtor	309649	182.7	2280	443	2	2	b	b	b	c	c	c
819	Aulabari	309650	56.6	7	2	b	a	b	b	c	c	c	c
820	Jhitkai	309651	289.2	2329	454	2	2	a	a	a	b	c	c
821	Makra	309652	82.5	1274	265	1	1	a	a	a	c	c	c
822	Bahin	309653	233.1	2793	547	2	2	1	1	1	c	c	c
823	Bishnupur	309654	281.4	2919	525	3	3	a	a	b	c	c	c
824	Kumarol	309655	86.4	874	181	2	2	a	a	a	c	c	c
825	Sangram	309656	69.7	464	99	1	1	a	a	b	c	c	c
826	Dulahpur	309657	58	705	150	1	1	a	a	a	b	c	c

- Village Directory

(As in 2009)

le. (If not available within the : < 5 Kms, b for 5-10 Kms and c cility is available is given).						Number of Medical Amenities available. (If not available within the village , the distance range code viz; a for < 5 Kms, b for 5-10 Kms and c for 10+ kms of nearest place where facility is available is given).						Name of Village	Serial Number					
Management institute (MI)	Polytechnic (Pt)	Vocational training school /ITI	Non-formal training centre (NFTC)	Special school for disabled (SSD)	Others (specify)	Community health centre (CHC)	Primary health centre (PHC)	Primary health sub centre (PHS)	Maternity and child welfare centre (MCW)	T.B. clinic (TBC)	Hospital-allopathic (HA)			Hospital-alternative medicine (HO)	Dispensary (D)	Veterinary hospital (VH)	Mobile health clinic (MHC)	Family welfare centre (FWC)
15	16	17	18	19	20	21	22	23	24	25	26	27	28	29	30	31	2	1
c	c	c	c	c		c	c	1	c	c	c	c	1	1	c		Ratanpur	785
c	c	c	c	c		c	c	1	c	c	c	c	a	a	c		Balia	786
c	c	c	c	c		c	c	b	c	c	c	c	b	b	c		Barabar	787
c	c	c	c	c		c	a	a	c	c	c	c	a	c	c		Darra	788
c	c	c	c	c		c	b	1	c	c	c	c	c	c	c		Mukundapur	789
c	c	c	c	c		c	b	a	c	c	c	c	b	c	c		Rautgram	790
c	c	c	c	c		c	b	a	c	c	c	c	c	c	c		Imadpur	791
c	c	c	c	c		c	c	b	c	c	c	c	b	b	c		Krishnapur	792
c	c	c	c	c		c	c	a	c	c	c	c	a	a	c		Bishrail	793
c	c	c	c	c		c	c	a	c	c	c	c	a	a	c		Sadipur	794
c	c	c	c	c		c	b	a	c	c	c	c	b	a	c		Mojgaon	795
c	c	c	c	c		c	b	a	c	c	c	c	a	c	c		Bannagra	796
c	c	c	c	c		c	c	1	c	c	c	c	c	c	c		Basian	797
c	c	c	c	c		c	b	a	c	c	c	c	b	c	c		Balaigaon	798
c	c	c	c	c		c	b	1	c	c	c	c	b	c	c		Kantar	799
c	c	c	c	c		c	a	1	c	c	c	c	a	c	c		Lakshmania	800
c	c	c	c	c		c	1	a	c	c	c	c	c	a	c		Nazirpur	801
c	c	c	c	c		c	a	c	c	a	c	a	a	a	c		Adiar	802
c	c	c	a	c		c	b	1	c	c	c	c	c	c	c		Runia	803
c	c	c	a	c		c	b	1	c	c	c	c	c	c	c		Sariabad	804
c	c	c	b	c		c	c	a	a	c	c	c	c	c	c		Makdampur	805
c	c	c	c	c		c	b	a	c	c	c	c	c	c	c		Shitalpur	806
c	c	c	c	c		c	a	a	c	c	c	c	a	c	c		Fazilpur	807
c	c	c	a	c		c	b	a	c	c	c	c	c	c	c		Dumaria	808
c	c	c	c	c		c	b	b	c	c	c	c	b	c	c		Ghagra	809
c	c	c	c	c		c	b	a	c	c	c	c	b	c	c		Tenra	810
c	c	c	c	c		c	c	1	c	c	c	c	b	c	c		Chapra	811
c	c	c	c	c		c	b	b	c	c	c	c	b	c	c		Paikpara	812
c	c	c	c	c		c	b	a	c	c	c	c	a	c	c		Krishnamuri	813
c	c	c	c	c		c	c	b	c	c	c	c	a	c	c		Mahigram	814
c	c	c	c	c		c	b	1	c	c	c	c	a	c	c		Sitgram	815
																	Meran	816
c	c	c	c	c		c	b	b	c	c	c	c	b	c	c		Dhoabishua	817
c	c	c	c	c		c	c	b	c	c	c	c	b	c	c		Shialtor	818
c	c	c	c	c		c	b	c	c	c	c	c	b	c	c		Aulabari	819
c	b	c	c	c		b	c	1	b	b	b	b	b	b	b		Jhitkai	820
c	c	c	c	c		c	c	a	c	c	1	c	c	b	c		Makra	821
c	c	c	c	c		c	c	1	c	c	a	c	c	b	c		Bahin	822
c	c	c	c	c		c	c	b	c	c	b	c	c	b	c		Bishnupur	823
c	c	c	c	c		c	c	a	c	c	c	c	c	b	c		Kumarol	824
c	c	c	c	c		c	c	a	c	c	c	c	c	b	c		Sangram	825
c	b	c	c	c		b	b	a	b	b	b	c	c	a	c		Dulahpur	826

Serial Number	Name of Village	Number of Non-Government Medical Amenities available.							Availability of drinking water - Yes / No							
		Charitable non Govt. hospital/Nursing home.	Medical practitioner with MBBS Degree	Medical practitioner with other degree	Medical practitioner with no degree	Traditional practitioner and faith healer .	Medicine Shop	Others	Tap water (Treated/Untreated)	Well water (Covered / Uncovered well)	Hand Pump	Tube wells / Bore well	Spring	River / Canal	Tank / Pond / Lake	Others
1	2	32	33	34	35	36	37	38	39	40	41	42	43	44	45	46
785	Ratanpur	0	0	0	0	0	0	0	No	No	Yes	No	No	No	No	No
786	Balia	0	0	6	0	0	6	0	No	No	Yes	No	No	No	No	No
787	Barabar	0	0	0	0	0	0	0	No	No	Yes	No	No	No	No	No
788	Darra	0	0	0	0	0	0	0	No	No	No	Yes	No	No	No	No
789	Mukundapur	0	0	0	0	2	1	0	No	Yes	Yes	No	No	No	No	No
790	Rautgram	0	0	0	0	0	0	0	No	Yes	Yes	No	No	No	No	No
791	Imadpur	0	0	0	0	3	0	0	No	Yes	No	Yes	No	No	No	No
792	Krishnapur	0	0	0	0	0	0	0	No	No	Yes	No	No	No	No	No
793	Bishrail	0	0	0	0	0	0	0	No	No	Yes	No	No	No	No	No
794	Sadipur	0	0	0	0	0	0	0	No	No	No	No	No	No	No	No
795	Mojgaon	0	0	0	3	0	3	0	No	No	Yes	No	No	No	No	No
796	Bannagra	0	0	0	0	0	0	0	No	No	No	Yes	No	No	No	No
797	Basian	0	0	0	0	0	0	0	No	No	Yes	No	No	No	Yes	No
798	Balaigaon	0	0	0	0	0	0	0	No	No	Yes	No	No	Yes	Yes	No
799	Kantar	0	0	0	0	0	0	0	No	No	Yes	No	No	Yes	Yes	No
800	Lakshmania	0	0	0	0	0	0	0	No	No	Yes	No	No	Yes	Yes	No
801	Nazirpur	0	0	0	0	0	0	0	No	No	Yes	Yes	No	No	Yes	No
802	Adiar	0	0	0	0	0	0	0	No	Yes	Yes	Yes	No	No	Yes	No
803	Runia	0	0	0	2	0	1	0	No	No	Yes	Yes	No	No	Yes	No
804	Sariabad	0	0	0	1	1	1	0	Yes	No	Yes	Yes	No	No	No	No
805	Makdampur	0	0	0	1	0	1	0	No	No	Yes	Yes	No	No	No	No
806	Shitalpur	0	0	0	0	0	0	0	No	No	Yes	Yes	No	Yes	Yes	No
807	Fazilpur	0	0	0	0	0	0	0	No	No	Yes	Yes	No	Yes	Yes	No
808	Dumaria	0	0	0	1	1	0	0	No	No	Yes	Yes	No	No	No	No
809	Ghagra	0	0	0	0	0	0	0	No	No	Yes	Yes	No	No	Yes	No
810	Tenra	0	0	0	0	0	0	0	No	No	Yes	No	No	No	Yes	No
811	Chapra	0	0	0	0	0	0	0	No	No	Yes	Yes	No	No	Yes	No
812	Paikpara	0	0	0	0	0	0	0	No	No	Yes	No	No	Yes	Yes	No
813	Krishnamuri	0	0	0	0	0	0	0	No	No	Yes	Yes	No	Yes	Yes	No
814	Mahigram	0	0	0	0	0	0	0	No	No	Yes	No	No	Yes	Yes	No
815	Sitgram	0	0	0	0	0	0	0	No	No	Yes	Yes	No	Yes	Yes	No
816	Meran															
817	Dhoabishua	0	0	0	0	0	0	0	No	No	Yes	Yes	No	No	Yes	No
818	Shialtor	0	0	0	0	0	0	0	No	No	Yes	No	No	Yes	Yes	No
819	Aulabari	0	0	0	0	0	0	0	No	No	Yes	No	No	Yes	Yes	No
820	Jhitkai	0	0	3	0	0	3	0	No	No	Yes	Yes	No	No	Yes	No
821	Makra	0	0	3	0	0	3	0	No	No	Yes	Yes	No	Yes	Yes	No
822	Bahin	0	0	5	0	0	0	0	No	No	Yes	Yes	No	Yes	Yes	No
823	Bishnupur	0	0	6	0	0	0	0	No	No	Yes	Yes	No	No	Yes	No
824	Kumarol	0	0	1	0	0	0	0	No	No	Yes	Yes	No	Yes	Yes	No
825	Sangram	0	0	0	0	0	0	0	No	No	Yes	Yes	No	No	Yes	No
826	Dulahpur	0	0	4	3	0	0	0	No	No	Yes	Yes	No	No	Yes	No



Availability of toilet & others Yes / No				Communication and transport facilities (If amenities available code -Yes is given except for Village Pin Code ,If not available within the village , the distance range code viz; a for < 5 Kms, b for 5-10 Kms and c for 10+ kms of nearest place where facility is available is given).								
Community toilet including bath.	Community toilet excluding bath.	Rural sanitary mart or sanitary hardware outlet available near the village.	Community bio- gas or recycle of waste for productive use.	Post office(PO)	Sub post office (SPO)	Post & Telegraph office (P&TO)	Village Pin Code	Telephones (Land lines)	Public call office (PCO)	Mobile phone coverage	Name of Village	Serial Number
47	48	49	50	51	52	53	54	55	56	57	2	1
No	No	No	No	c	b	c	733156	b	b	Yes	Ratanpur	785
No	No	No	No	c	a	c	733134	Yes	a	Yes	Balia	786
No	No	No	No	c	b	c	733156	b	b	Yes	Barabar	787
No	No	No	No	c	a	c	733156	a	a	Yes	Darra	788
No	No	No	No	b	b	c	733156	Yes	b	Yes	Mukundapur	789
No	No	No	No		b	c	733156	a	b	Yes	Rautgram	790
No	No	No	No	b	a	c	733156	a	a	Yes	Imadpur	791
No	No	No	No	c	b	c	733130	a	b	Yes	Krishnapur	792
No	No	No	No	c	a	c	733156	a	a	Yes	Bishrail	793
No	No	No	No	c	a	c	733215	a	a	Yes	Sadipur	794
No	No	No	No	c	a	c	733156	Yes	Yes	Yes	Mojgaon	795
No	No	No	No	c	b	c	733156	a	b	Yes	Bannagra	796
No	No	No	No	Yes	a	c	733156	Yes	a	Yes	Basian	797
No	No	No	No	a	a	c	733156	Yes	a	Yes	Balaigaon	798
No	No	No	No	Yes	b	c	733156	Yes	b	Yes	Kantar	799
No	No	No	No	Yes	b	c	733156	Yes	a	Yes	Lakshmania	800
No	No	No	No	c	c	Yes	733201	Yes	Yes	Yes	Nazirpur	801
No	No	No	No	c	c	c	733156	Yes	Yes	Yes	Adiar	802
No	No	Yes	No	Yes	b	c	733134	Yes	Yes	Yes	Runia	803
No	No	Yes	No	a	b	c	733156	Yes	Yes	Yes	Sariabad	804
No	No	Yes	No	b	c	c	733134	Yes	Yes	Yes	Makdampur	805
No	No	No	No	a	b	c	733134	Yes	b	Yes	Shitalpur	806
No	No	No	No	a	a	c	733134	Yes	b	Yes	Fazilpur	807
No	No	No	No	a	b	c	733134	a	a	Yes	Dumaria	808
No	No	No	No	a	b	c	733134	Yes	b	Yes	Ghagra	809
No	No	No	No	b	b	c	733134	Yes	b	Yes	Tenra	810
No	No	No	No	a	b	c	733134	Yes	a	Yes	Chapra	811
No	No	No	No	a	b	c	733134	Yes	b	Yes	Paikpara	812
No	No	No	No	a	b	c	733134	Yes	a	Yes	Krishnamuri	813
No	No	No	No	a	b	b	733156	Yes	a	Yes	Mahigram	814
No	No	No	No	Yes	b	c	733134	Yes	Yes	Yes	Sitgram	815
											Meran	816
No	No	No	No	b	c	c	733134	Yes	Yes	Yes	Dhoabishua	817
No	No	No	No	b	c	c	733134	Yes	b	Yes	Shialtor	818
No	No	No	No	b	c	c	733202	b	b	Yes	Aulabari	819
No	No	No	No	c	a	b	733157	Yes	a	Yes	Jhitkai	820
No	No	No	No	c	a	c	733157	Yes	a	Yes	Makra	821
No	No	No	No	c	Yes	c	733157	Yes	Yes	Yes	Bahin	822
No	No	Yes	No	c	b	c	733134	Yes	a	Yes	Bishnupur	823
No	No	No	No	c	a	c	733134	Yes	a	Yes	Kumarol	824
No	No	No	No	c	b	c	733157	a	a	Yes	Sangram	825
No	No	No	No	c	a	c	733157	Yes	a	Yes	Dulahpur	826

Communication and transport facilities (If amenities available code -Yes is given except for Village Pin Code ,If not available within the village , the distance range code viz; a for < 5 Kms, b for 5-10 Kms and c for 10+ kms of nearest place where facility is available is given).													Village connected to highway (If amenities available code viz; a for < 5 Kms, b for 5-10 Kms and c for 10+ kms of nearest place where facility is available is given).			
Serial Number	Name of Village	Internet cafes/ Common service centre (CSC)	Private courier facility	Bus service (Public & Private)	Railway stations	Auto/Modified Autos	Taxis and Vans	Tractors	Cycle-pulled rickshaws(Manual & Machine driven)	Carts driven by animals	Sea /River ferry service	Connected to national highway(NH)	Connected to state highway(SH)	Connected to major district road (MDR)	Connected to others district road	Pucca roads
1	2	58	59	60	61	62	63	64	65	66	67	68	69	70	71	72
785	Ratanpur	a	b	b	c	c	b	b	Yes	Yes	c	c		Yes	Yes	b
786	Balia	a	a	a	c	c	a	b	Yes	Yes	c	c		a	Yes	a
787	Barabar	a	b	b	c	c	b	b	Yes	Yes	c	c		b	Yes	Yes
788	Darra	a	c	a	c	a	a	a	Yes	c	c	c	c	b	b	b
789	Mukundapur	a	b	b	c	a	a	a	a	c	c	c	a	c	c	a
790	Rautgram	a	b	b	c	b	b	b	b	c	c	c	c	c	c	a
791	Imadpur	a	c	b	c	a	a	a	a	c	c	c	c	c	c	b
792	Krishnapur	a	b	b	c	c	b	a	Yes	Yes	c	c		b	a	b
793	Bishrail	a	a	a	c	c	a	a	Yes	Yes	c	c		a	a	a
794	Sadipur	a	a	a	c	c	a	a	a	a	c	c		a	a	a
795	Mojgaon	a	a	Yes	c	c	Yes	b	Yes	Yes	c	c		Yes	a	Yes
796	Bannagra	a	c	c	c	a	b	b	Yes	c	c	c	c	c	b	b
797	Basian	a	c	Yes	c	c	Yes	b	Yes	Yes	c	c	c	Yes	Yes	Yes
798	Balaigaon	a	c	a	c	c	Yes	b	Yes	Yes	c	c	c	a	a	a
799	Kantar	a	c	a	c	c	Yes	b	Yes	Yes	c	c	c	a	a	a
800	Lakshmania	a	c	Yes	c	b	Yes	a	Yes	Yes	c	c	c	Yes	Yes	Yes
801	Nazirpur	Yes	c	a	c	c	c	c	c	c	c	b	c	a	a	a
802	Adiar	a	c	a	c	c	c	Yes	Yes	c	c	b	c	a	a	a
803	Runia	a	c	a	c	c	Yes	a	Yes	Yes	c	b	c	a		a
804	Sariabad	a	c	Yes	c	c	Yes	Yes	Yes	Yes	Yes	a	c			Yes
805	Makdampur	a	c	Yes	c	Yes	Yes	Yes	Yes	Yes	c	Yes		c		Yes
806	Shitalpur	a	c	a	c	a	Yes	Yes	Yes	c	Yes	Yes	b	b	b	b
807	Fazilpur	a	c	a	c	a	Yes	Yes	Yes	c	Yes	a	b	b	Yes	b
808	Dumaria	a	c	a	c	a	Yes	a	a	Yes	c	a	c	a		a
809	Ghagra	a	c	a	c	a	a	Yes	Yes	c	c	a	a	a	a	a
810	Tenra	a	c	b	c	b	Yes	Yes	Yes	c	c	b	b	b	b	b
811	Chapra	a	c	a	c	a	Yes	a	Yes	c	c	a	b	b	b	a
812	Paikpara	a	c	b	c	b	Yes	Yes	Yes	c	Yes	a	b	b	b	b
813	Krishnamuri	a	c	Yes	c	Yes	Yes	a	Yes	c	Yes	Yes	a	a	a	a
814	Mahigram	a	c	a	c	a	Yes	Yes	Yes	c	Yes	a	a	a	a	a
815	Sitgram	a	c	Yes	c	Yes	Yes	Yes	Yes	c	Yes		a	a	a	Yes
816	Meran															
817	Dhoabishua	a	c	b	c	b	Yes	Yes	Yes	c	c	b	b		b	b
818	Shialtor	a	c	b	b	b	Yes	Yes	Yes	c	Yes	b	b	b	b	b
819	Aulabari	a	c	b	b	a	a	b	b	c	Yes	b	c	c		b
820	Jhitkai	a	b	b	Yes	Yes	Yes	b	Yes	c	c	b	c		b	Yes
821	Makra	a	c	c	a	Yes	Yes	c	Yes	c	Yes	b	c			Yes
822	Bahin	a	c	c	a	Yes	Yes	c	Yes	Yes	Yes	b	c			Yes
823	Bishnupur	a	c	c	a	a	Yes	c	a	Yes	a	b	c	a	b	a
824	Kumarol	a	c	c	a	a	Yes	c	Yes	a	a	b	c	a	a	a
825	Sangram	a	c	c	a	a	Yes	c	a	c	c	b	c	a	a	a
826	Dulahpur	a	b	b	a	Yes	Yes	c	Yes	a	a	a	b			Yes

ys,village roads, banks & credit societies :-Yes is given, If not available within the code viz; a for <5 Kms, b for 5-10 Kms place where facility is available is given).													Availability of miscellaneous facilities (If amenities available code -Yes is given, If not available within the village , the distance range code viz; a for < 5 Kms, b for 5-10 Kms and c for 10+ kms of nearest place where facility is available is given).			
73	74	75	76	77	78	79	80	81	82	83	84	85	86	87	Name of Village	Serial Number
a	a	a	b	c	c	Yes	Yes	c	b	b	c	Yes	Yes	Ratanpur	785	
Yes	a	a	b	c	c	Yes	Yes	c	a	a	c	Yes	Yes	Balia	786	
a	Yes	a	a	b	c	Yes	a	c	b	c	c	Yes	Yes	Barabar	787	
a	Yes	b	Yes	a	c	Yes	Yes	c	a	c	c	Yes	Yes	Darra	788	
Yes			Yes	a	b	c	Yes	Yes	Yes	Yes	c	Yes	Yes	Mukundapur	789	
Yes			Yes	a	b	c	Yes	Yes	c	a	c	Yes	Yes	Rautgram	790	
Yes			Yes	a	c	c	Yes	Yes	c	a	c	Yes	Yes	Imadpur	791	
a	a	a	b	c	c	Yes	a	c	b	b	c	Yes	Yes	Krishnapur	792	
a	a	a	b	c	c	Yes	a	c	a	b	c	Yes	Yes	Bishrail	793	
a	a	a	b	c	c	a	a	c	a	b	c	a	Yes	Sadipur	794	
a	Yes	a	Yes	c	c	Yes	Yes	c	Yes	Yes	c	Yes	Yes	Mojgaon	795	
Yes		a	Yes	a	c	c	Yes	a	c	a	c	Yes	Yes	Bannagra	796	
Yes	Yes	a	a	c	c	Yes	Yes	Yes	a	c	c	Yes	Yes	Basian	797	
Yes	a	a	a	c	c	Yes	a	c	a	c	c	Yes	Yes	Balaigaon	798	
Yes	a	a	a	c	c	Yes	Yes	c	b	c	c	Yes	Yes	Kantar	799	
Yes	Yes	a	a	c	c	Yes	Yes	Yes	a	c	c	Yes	Yes	Lakshmania	800	
Yes	Yes	a	a	c	c	Yes	Yes	c	Yes	b	Yes	Yes	Yes	Nazirpur	801	
Yes		a	Yes	c	Yes	Yes	a	c	Yes	b	Yes	Yes	Yes	Adiar	802	
Yes	Yes	a	Yes	b	c	c	Yes	Yes	c	b	c	Yes	Yes	Runia	803	
Yes	Yes	Yes	Yes	b	c	c	Yes	Yes	c	b	c	Yes	Yes	Sariabad	804	
Yes	Yes	b	Yes	a	c	c	Yes	a	c	a	c	Yes	Yes	Makdampur	805	
Yes	Yes		Yes	b	c	c	Yes	a	c	a	c	c	Yes	Yes	Shitalpur	806
Yes	Yes		Yes	a	c	c	Yes	a	c	a	c	c	Yes	Yes	Fazilpur	807
Yes	a	a	Yes	b	c	c	Yes	a	c	b	c	Yes	Yes	Dumaria	808	
Yes	Yes		Yes	b	c	c	Yes	Yes	c	b	c	c	Yes	Yes	Ghagra	809
Yes	Yes		Yes	b	c	c	Yes	b	c	b	c	c	Yes	Yes	Tenra	810
Yes	Yes		Yes	b	c	c	Yes	a	c	a	c	c	Yes	Yes	Chapra	811
Yes	Yes		Yes	a	c	c	Yes	a	c	a	c	c	Yes	Yes	Paikpara	812
Yes	Yes		Yes	a	c	c	Yes	a	c	a	c	c	Yes	Yes	Krishnamuri	813
Yes	Yes		Yes	a	c	c	Yes	a	c	a	c	c	Yes	Yes	Mahigram	814
Yes	Yes		Yes	Yes	c	c	Yes	Yes	Yes	Yes	c	c	Yes	Yes	Sitgram	815
														Meran	816	
Yes	Yes		Yes	b	c	c	Yes	Yes	c	b	c	c	Yes	Yes	Dhoabishua	817
Yes	Yes		Yes	b	c	c	Yes	b	c	b	c	c	Yes	Yes	Shialtor	818
Yes	b	b	Yes	b	c	c	b	b	b	b	c	c	a	Yes	Aulabari	819
Yes	Yes	a	a	Yes	b	Yes	Yes	a	Yes	Yes	b	b	Yes	Yes	Jhitkai	820
Yes	a	Yes	a	a	c	c	Yes	a	c	a	c	c	Yes	Yes	Makra	821
Yes	a	Yes	a	a	c	c	Yes	Yes	Yes	Yes	c	c	Yes	Yes	Bahin	822
Yes	Yes	a	a	a	c	c	Yes	a	c	a	c	c	Yes	Yes	Bishnupur	823
Yes	a	a	a	a	c	c	Yes	a	c	a	c	c	Yes	Yes	Kumarol	824
Yes	a	a	a	a	c	c	Yes	a	c	a	c	c	a	Yes	Sangram	825
Yes	Yes	a	a	a	b	c	Yes	c	c	a	b	b	Yes	Yes	Dulahpur	826

Availability of miscellaneous facilities (If amenities available code -Yes is given, If not available within the village , the distance range code viz; a for < 5 Kms, b for 5-10 Kms and c for 10+ kms of nearest place where facility is available is given).												Availability of electricity (Yes/No)			
Serial Number	Name of Village	ASHA (Accredited Social Health Activist)	Community centre with/without TV	Sports Field,	Sports Club / Recreation Centre	Cinema / Video Hall	Public Library	Public Reading Room	Newspaper Supply	Assembly Polling station	Birth & Death Registration Office	Power Supply for Domestic Use (ED)	Power Supply for Agricultural Use (EAG)	Power Supply for Commercial Use (EC)	Power Supply for All Uses (EA)
1	2	88	89	90	91	92	93	94	95	96	97	98	99	100	101
785	Ratanpur	Yes	Yes	Yes	c	c	b	b	Yes	Yes	Yes	Yes	No	No	No
786	Balia	Yes	c	a	c	c	a	a	Yes	Yes	a	Yes	No	No	No
787	Barabar	Yes	Yes	Yes	c	c	b	b	Yes	Yes	Yes	Yes	No	No	No
788	Darra	Yes	c	a	a	a	c	c	Yes	Yes	a	Yes	Yes	No	No
789	Mukundapur	Yes	Yes	Yes	a	b	b	b	Yes	Yes	a	Yes	No	No	No
790	Rautgram	Yes	Yes	a	b	b	b	b	Yes	a	a	Yes	No	No	No
791	Imadpur	Yes	Yes	a	c	a	c	c	Yes	Yes	a	Yes	No	No	No
792	Krishnapur	Yes	Yes	b	c	c	b	b	a	b	Yes	No	No	No	No
793	Bishrail	a	Yes	a	c	c	a	a	Yes	Yes	a	Yes	No	No	No
794	Sadipur	a	Yes	a	c	c	a	a	Yes	Yes	a	Yes	No	No	No
795	Mojgaon	Yes	Yes	b	c	c	b	b	Yes	Yes	Yes	Yes	No	No	No
796	Bannagra	a	c	a	c	b	c	c	Yes	Yes	a	Yes	No	No	No
797	Basian	Yes	c	Yes	Yes	a	Yes	Yes	Yes	Yes	a	Yes	No	Yes	No
798	Balaigaon	Yes	c	a	Yes	b	a	a	Yes	Yes	a	Yes	No	No	No
799	Kantar	Yes	c	a	Yes	b	a	a	a	Yes	Yes	Yes	Yes	Yes	Yes
800	Lakshmania	Yes	c	Yes	Yes	a	a	a	Yes	Yes	a	Yes	No	No	No
801	Nazirpur	Yes	c	c	a	a	a	a	a	a	a	Yes	Yes	Yes	Yes
802	Adiar	Yes	c	c	Yes	a	c	c	a	Yes	a	Yes	Yes	Yes	Yes
803	Runia	Yes	c	a	c	c	c	c	c	Yes	a	Yes	Yes	Yes	Yes
804	Sariabad	Yes	c	Yes	c	c	c	c	c	Yes	a	Yes	Yes	Yes	Yes
805	Makdampur	a	c	c	c	c	c	c	c	a	b	Yes	Yes	Yes	Yes
806	Shitalpur	Yes	c	c	c	b	c	c	Yes	Yes	b	Yes	Yes	No	No
807	Fazilpur	Yes	c	c	c	c	c	c	Yes	a	b	Yes	No	No	No
808	Dumaria	Yes	c	a	c	c	c	c	c	a	a	Yes	Yes	Yes	Yes
809	Ghagra	Yes	c	c	c	c	c	c	Yes	Yes	b	Yes	Yes	No	No
810	Tenra	Yes	c	b	c	c	b	c	Yes	a	b	Yes	No	No	No
811	Chapra	Yes	c	c	c	c	c	c	Yes	Yes	b	Yes	No	No	No
812	Paikpara	a	c	c	c	a	c	c	Yes	Yes	b	Yes	No	No	No
813	Krishnamuri	Yes	c	c	c	a	c	c	Yes	a	b	Yes	No	No	No
814	Mahigram	Yes	c	c	c	c	c	c	Yes	Yes	b	Yes	No	No	No
815	Sitgram	Yes	c	c	c	Yes	c	c	Yes	Yes	b	Yes	Yes	No	No
816	Meran														
817	Dhoabishua	Yes	c	c	c	c	c	c	Yes	Yes	b	Yes	Yes	No	No
818	Shialtor	Yes	c	b	c	c	b	c	Yes	Yes	b	Yes	No	No	No
819	Aulabari	a	c	c	c	b	b	c	Yes	a	b	Yes	No	No	No
820	Jhitkai	Yes	b	Yes	Yes	b	a	a	Yes	Yes	Yes	Yes	Yes	Yes	Yes
821	Makra	a	c	Yes	a	c	a	a	Yes	Yes	a	Yes	No	Yes	No
822	Bahin	Yes	c	Yes	Yes	c	Yes	Yes	Yes	Yes	a	Yes	No	Yes	No
823	Bishnupur	Yes	c	a	a	c	b	b	a	a	a	Yes	No	No	No
824	Kumarol	Yes	c	a	a	c	a	a	a	Yes	a	Yes	No	Yes	No
825	Sangram	Yes	c	a	a	c	b	b	a	a	a	Yes	No	No	No
826	Dulahpur	Yes	b	a	a	b	a	a	a	a	a	Yes	No	No	No

Nearest Town		Land Use								
		Area under different types of land use (in hectares rounded up to one decimal place)								
Name	Distance range code i.e. a for < 5 Kms, b for 5-10 Kms and c for 10+ kms .	Forests	Area under Non-agricultural Uses	Barren and Un-cultivable land	Permanent Pastures and Other Grazing Lands	Land Under Miscellaneous Tree Crops etc.	Culturable Waste Land	Name of Village	Serial Number	
102	103	104	105	106	107	108	109	2	1	
RAIGANJ	c	0	92.2	0	0	0	7.2	Ratanpur	785	
RAIGANJ	c	0	47.2	0	0	0	12.4	Balia	786	
RAIGANJ	c	0	19.8	0	0	0	3.4	Barabar	787	
RAIGANJ	c	0	10	0	0	0	3.2	Darra	788	
RAIGANJ	c	0	64	0	0	0	16.5	Mkundapur	789	
RAIGANJ	c	0	6.2	0	0	0	2.2	Rautgram	790	
RAIGANJ	c	0	1.2	0	0	0	3.2	Imadpur	791	
RAIGANJ	c	0	34	0	0	0	4	Krishnapur	792	
RAIGANJ	c	0	28.5	0	0	0	4.1	Bishrail	793	
		0	0.1	0	0	0	6	Sadipur	794	
RAIGANJ	c	0	105	0	0	0	8.2	Mojgaon	795	
RAIGANJ	c	0	42	0	0	0	6.1	Bannagra	796	
RAIGANJ	c	0	101.6	0	0	0	8	Basian	797	
RAIGANJ	c	0	85	0	0	0	6.9	Balaigaon	798	
RANIGANJ	c	0	83	0	0	0	6.4	Kantar	799	
RAIGANJ	c	0	254	0	0	0	21	Lakshmania	800	
RAIGANJ	c	0	21	0	0	0	4.1	Nazirpur	801	
RAIGANJ	c	0	75.1	0	0	0	12.5	Adiar	802	
RAIGANJ	c	0	111.1	0	0	0	6	Runia	803	
RAIGANJ	c	0	153.3	0	0	0	10	Sariabad	804	
RAIGANJ	c	0	42.5	0	0	0	4.6	Makdampur	805	
RAIGANJ	c	0	24	0	0	0	3	Shitalpur	806	
RAIGANJ	c	0	10	0	0	0	1.2	Fazilpur	807	
RAIGANG	c	0	37.1	0	0	0	4	Dumaria	808	
RAIGANG	c	0	55.5	0	0	0	4	Ghagra	809	
RAIGANG	c	0	26	0	0	0	3	Tenra	810	
RAIGANG	c	0	17	0	0	0	3	Chapra	811	
RAIGANG	c	0	21.1	0	0	0	2.6	Paikpara	812	
RAIGANG	c	0	33.4	0	0	0	5	Krishnamuri	813	
RAIGANG	c	0	38.1	0	0	0	4	Mahigram	814	
RAIGANG	c	0	141.4	0	0	0	9.9	Sitgram	815	
		0	0	0	0	0	1.2	Meran	816	
RAIGANG	c	0	104	0	0	0	6	Dhoabishua	817	
RAIGANG	c	0	43.2	0	0	0	3.2	Shialtor	818	
RAIGANG	c	0	0	0	0	0	1.6	Aulabari	819	
RAIGANG	c	0	62.7	0	0	0	6	Jhitkai	820	
RAIGANG	c	0	15.4	0	0	0	3	Makra	821	
RAIGANG	c	0	57.1	0	0	0	4	Bahin	822	
RAIGANG	c	0	58	0	0	0	5.1	Bishnupur	823	
RAIGANG	c	0	18.1	0	0	0	2.3	Kumarol	824	
RAIGANG	c	0	14.1	0	0	0	1.1	Sangram	825	
RAIGANG	c	0	10.1	0	0	0	1.5	Dulahpur	826	

Land Use												
Area under different types of land use (in hectares rounded up to one decimal place)							Area irrigated by source (in hectare).					
Serial Number	Name of Village	Fallow lands other than current fallows	Current Fallows	Net Area Sown	Total Irrigated Land Area	Total Un-irrigated Land Area	Canals ( C )	Wells/Tube-wells(W/TW)	Tanks/Lakes(T/L)	Water Falls(WF)	Others(O)	
1	2	110	111	112	113	114	115	116	117	118	119	
785	Ratanpur	0	0	337.8	121	216.8	121	0	0	0	0	
786	Balia	0	0	585.7	200	385.7	200	0	0	0	0	
787	Barabar	0	0	291.7	130.8	160.8	130.8	0	0	0	0	
788	Darra	0	0	115.7	62	53.7	0	20	0	0	42	
789	Mukundapur	0	0	427.7	166.7	261	0	55	0	0	111.7	
790	Rautgram	0	0	80.8	26.8	54	0	20	0	0	6.8	
791	Imadpur	0	0	65	30	35	0	10	0	0	20	
792	Krishnapur	0	0	117.1	35	82.1	35	0	0	0	0	
793	Bishrail	0	0	99	35	64	35	0	0	0	0	
794	Sadipur	0	0	65.4	35	30.4	35	0	0	0	0	
795	Mojgaon	0	0	316.8	96.7	220	96.7	0	0	0	0	
796	Bannagra	0	0	136.1	45	91.1	0	0	0	0	45	
797	Basian	0	0	298.1	88	210.1	0	82	2	0	4	
798	Balaigaon	0	0	257	77	180	0	77	0	0	0	
799	Kantar	0	0	265.1	90	175.1	0	89	1	0	0	
800	Lakshmania	0	0	725.5	130	595.5	0	128	0	0	2	
801	Nazirpur	0	0	67	24	43	0	0	18	0	6	
802	Adiar	0	0	560	160	400	0	0	0	0	160	
803	Runia	0	0	445	120	325	0	0	120	0	0	
804	Sariabad	0	0	570	170	400	0	0	100	0	70	
805	Makdampur	0	0	160	48	112	0	0	30	0	18	
806	Shitalpur	0	0	79.4	29	50.4	0	10	0	10	9	
807	Fazilpur	0	0	56.4	17	39.4	0	5	0	5	7	
808	Dumaria	0	0	136.4	37	99.4	0	37	0	0	0	
809	Ghagra	0	0	183.2	58	125.2	0	18	0	20	20	
810	Tenra	0	0	122.2	42	80.2	0	0	0	22	20	
811	Chapra	0	0	66.8	21	45.8	0	0	0	11	10	
812	Paikpara	0	0	70	20	50	0	0	0	10	10	
813	Krishnamuri	0	0	175	49	126	0	0	0	29	20	
814	Mahigram	0	0	130.5	40	90.5	0	0	0	20	20	
815	Sitgram	0	0	453.2	143	310.2	0	50	0	43	50	
816	Meran	0	0	61.5	20	41.5	0	0	0	20	0	
817	Dhoabishua	0	0	185	65	120	0	10	0	25	30	
818	Shialtor	0	0	136.2	39	97.2	0	0	0	19	20	
819	Aulabari	0	0	55	13	42	0	0	0	13	0	
820	Jhitkai	0	0	220.5	76.1	144.4	1.2	74.9	0	0	0	
821	Makra	0	0	64.1	21.1	43	4.2	16.9	0	0	0	
822	Bahin	0	0	172	81	91	25.9	55.2	0	0	0	
823	Bishnupur	0	0	218.4	79.2	139.2	14.2	65	0	0	0	
824	Kumarol	0	0	66	28.1	37.9	0.5	27.6	0	0	0	
825	Sangram	0	0	54.5	19.7	34.8	7.4	12.3	0	0	0	
826	Dulahpur	0	0	46.4	29.7	16.6	4.5	25.2	0	0	0	

Name of three most important commodities manufactured			Name of Village	Serial Number
First	Second	Third		
120	121	122	2	1

			Ratanpur	785
			Balia	786
			Barabar	787
			Darra	788
			Mukundapur	789
			Rautgram	790
			Imadpur	791
			Krishnapur	792
			Bishrail	793
			Sadipur	794
			Mojgaon	795
			Bannagra	796
			Basian	797
			Balaigaon	798
			Kantar	799
Cement Pillar			Lakshmania	800
			Nazirpur	801
			Adiar	802
			Runia	803
			Sariabad	804
			Makdampur	805
			Shitalpur	806
			Fazilpur	807
			Dumaria	808
			Ghagra	809
			Tenra	810
			Chapra	811
			Paikpara	812
			Krishnamuri	813
Bokeling Of Lpg			Mahigram	814
			Sitgram	815
			Meran	816
			Dhoabishua	817
			Shialtor	818
			Aulabari	819
			Jhitkai	820
			Makra	821
			Bahin	822
			Bishnupur	823
			Kumarol	824
			Sangram	825
			Dulahpur	826

Census of India 2011  
Amenities and Land use

Serial Number	Name of Village	Location code no.	Total area of the village ( in hectares rounded up to one decimal place)	Total population ( 2011 census )	Number of households (2011 census)	Number of educational amenities available in village , the distance range code viz; a for 0-5 kms, b for 5-10 kms, c for 10+ kms of nearest place where facility is available							
						Pre-Primary school (PP)	Primary school (P)	Middle school (M)	Secondary School (S)	Senior Secondary school (SS)	Degree college of arts - science & commerce (ASC)	Engineering college(EC)	Medical college (MC)
1	2	3	4	5	6	7	8	9	10	11	12	13	14
827	Pakamba	309658	103	1200	253	2	2	1	a	a	b	c	c
828	Balihara	309659	94.8	694	150	1	1	a	b	c	c	c	c
829	Deogan	309660	171.2	1502	332	1	1	a	b	b	b	c	c
830	Barai	309661	159.4	1242	254	2	1	a	b	b	b	c	c
831	Dwipnagar	309662	533.2	5116	1050	4	4	a	a	a	c	c	c
832	Uttar Goalpara	309663	183.1	1505	306	1	1	1	a	a	c	c	c
833	Rampur	309664	647.6	4759	1041	1	1	1	1	1	b	c	c
834	Lohagara	309665	108.6	1094	242	2	1	1	1	1	c	c	c
835	Arthagaon	309666	139.6	1416	337	2	1	a	a	1	c	c	c
836	Kumarghari	309667	100.4	538	128	1	1	a	a	a	c	c	c
837	Gayas	309668	247.9	1281	265	1	1	a	a	a	c	c	c
838	Bastor	309669	127.9	799	158	1	1	a	a	a	c	c	c
839	Durgapur	309670	75.7	504	111	1	1	b	b	b	c	c	c
840	Bamuha	309671	367.7	2707	579	2	2	1	1	1	c	c	c
841	Bijgaon	309672	84.1	1342	291	1	1	1	a	a	b	c	c
842	Pirojpur	309673	382.1	2994	631	1	1	1	a	a	b	c	c
843	Lohanda	309674	471	3511	746	1	1	a	a	a	b	c	c
844	Gomarda	309675	299.6	2463	495	1	1	a	a	a	b	c	c
845	Burakamat	309676	83.3	1618	369	3	2	a	b	b	b	c	c
846	Sahapur	309677	147.9	1171	281	1	1	a	a	a	b	c	c
847	Ekamba	309678	116.4	717	155	1	1	a	a	a	b	c	c
848	Bhattagidighi	309679	389.2	2188	475	1	1	1	a	a	b	c	c
849	Choruidangi	309680	86	361	80	1	1	a	a	a	b	c	c
850	Soharai	309681	332.6	4449	1006	5	5	a	a	a	c	c	c
851	Kotgram	309682	83.2	3112	684	2	2	a	a	a	b	c	c
852	Chapduar	309683	364	3277	737	5	5	1	1	1	b	c	c
853	Madhupur	309684	195.1	2210	452	2	2	1	b	b	b	c	c
854	Ekar	309685	148.9	1307	281	1	1	b	b	b	b	c	c
855	Narayanpur	309686	230.3	1939	415	1	1	b	b	b	b	c	c
856	Hatmani	309687	102.2	858	187	1	1	a	a	a	b	c	c
857	Sankarpur	309688	70.4	955	211	1	1	1	1	b	b	c	c
858	Maharajpur	309689	431.5	3441	734	3	3	b	b	b	b	c	c
859	Basudebpur	309690	108.7	1317	294	1	1	a	a	a	b	c	c
860	Bhatghara	309691	175.1	2766	608	3	3	1	a	a	b	c	c
861	Bharia	309692	49.9	241	50	a	a	a	a	a	b	c	c
862	Katihar	309693	100.2	1310	263	2	2	a	a	a	b	c	c
863	Bhiti	309694	66.6	811	162	1	1	a	a	a	b	c	c
864	Abhor	309695	179.6	1460	322	2	2	a	a	a	a	c	c
865	Naram	309696	113.2	1385	303	1	1	1	b	b	b	c	c
866	Gauri	309697	409.3	4588	980	3	3	b	b	b	b	c	c
867	Lahujgram	309698	207	3105	647	4	4	a	a	a	b	c	c
868	Teghara	309699	224.1	2727	503	3	3	b	b	b	c	c	c



- Village Directory

(As in 2009)

le. (If not available within the : < 5 Kms, b for 5-10 Kms and c cility is available is given).						Number of Medical Amenities available. (If not available within the village , the distance range code viz; a for < 5 Kms, b for 5-10 Kms and c for 10+ kms of nearest place where facility is available is given).						Name of Village	Serial Number					
Management institute (MI)	Polytechnic (Pt)	Vocational training school /ITI	Non-formal training centre (NFTC)	Special school for disabled (SSD)	Others (specify)	Community health centre (CHC)	Primary health centre (PHC)	Primary health sub centre (PHS)	Maternity and child welfare centre (MCW)	T.B. clinic (TBC)	Hospital-allopathic (HA)			Hospital-alternative medicine (HO)	Dispensary (D)	Veterinary hospital (VH)	Mobile health clinic (MHC)	Family welfare centre (FWC)
15	16	17	18	19	20	21	22	23	24	25	26	27	28	29	30	31	2	1
c	b	c	c	c		b	c	a	b	b	b	b	b	b		b	Pakamba	827
c	c	c	c	c		c	b	b	c	c	c	c	b	c		c	Balihara	828
c	b	c	c	c		b	b	a	b	b	b	b	a	b		b	Deogan	829
c	b	c	c	c		c	b		1 c	c	c	c	a	c		b	Barai	830
c	c	c	c	c		c	b		1 c	c	c	c	a	c		c	Dwipnagar	831
c	c	c	c	c		c	a	a	c	c	a	c	a	a	c	c	Uttar Goalpara	832
c	b	b	b	b		b	b	a	b	b	a	b	a	b	b	b	Rampur	833
c	c	c	c	c		c	a	a	c	c	c	c	a	b	c	c	Lohagara	834
c	c	c	c	c		c	a		1 c	c	c	c	c	a	b	c	Arthagaon	835
c	c	c	b	b		c	a	a	c	c	a	c	c	a	c	c	Kumarghari	836
c	b	b	b	b		c	a	a	c	c	a	c	c	a	c	c	Gayas	837
c	c	c	c	c		c	a	a	c	c	c	c	a	a	c	c	Bastor	838
c	b	b	b	b		c		1 a	c	c	a	c	c	a	c	c	Durgapur	839
c	c	b	b	c		c	a	a	c	c	c	c	a	c		c	Bamuha	840
c	b	a	a	a		b	b	a	b	b	b	b	a	a		b	Bijgaon	841
c	b	a	a	a		b	b	a	b	b	b	b	a	a		b	Pirojpur	842
c	b	b	b	b		b	a	a	b	b	a	b	b	a	b	b	Lohanda	843
c	b	b	b	b		b	b	a	b	b	b	b	b	a	b	b	Gomarda	844
c	b	c	c	c		b	b	a	b	b	b	b	a	b		b	Burakamat	845
c	b	b	b	b		b	a	a	b	b	a	b	b	a	b	b	Sahapur	846
c	b	b	b	b		b	b	b	b	b	b	b	b	a	b	b	Ekamba	847
c	b	b	b	b		b	b	a	b	b	b	b	a	a	b	b	Bhattagidighi	848
c	b	c	c	c		b	b	a	b	b	b	b	b	a		b	Choruidangi	849
c	c	c	c	c		c	b		c	c	c	c	c	b		c	Soharai	850
c	a	b	b	b		a	a	a	a	a	a	a		5 b		a	Kotgram	851
c	b	b	b	b		b	b	a	b	b	b	b	b		1	b	Chapduar	852
c	b	c	c	c		b	b		1 b	b	b	b	b	b		b	Madhupur	853
c	b	c	c	c		b	b	a	b	b	b	b	a	b		b	Ekar	854
c	b	c	c	c		b	b	a	b	b	b	b	b	b		b	Narayanpur	855
c	b	c	c	c		b	c	a	b	b	b	b	b	a		b	Hatmani	856
c	b	c	c	c		b	c	b	b	b	b	b	b	b		b	Sankarpur	857
c	b	c	c	c		b	b	a	b	b	b	b	b	b		b	Maharajpur	858
c	b	b	b	b		b	c	a	b	b	b	b	b	b		b	Basudebpur	859
c	b	b	b	b		b	c		1 b	b	b	b		2 b			Bhatghara	860
c	b	c	c	c		b	c	a	b	b	b	b	a	b		b	Bharia	861
c	b	c	c	c		b	c	a	b	b	b	b	a	b		b	Katihar	862
c	b	c	c	c		a	c	a	b	b	b	b	a	b		b	Bhiti	863
c	a	b	b	b		a	c	a	b	a	a	a		2 b		b	Abhor	864
c	b	c	c	c		b	c	a	b	c	c	b	c	a		b	Naram	865
c	b	c	c	c		b	c	a	b	b	b	b	b	a		b	Gauri	866
c	c	c	c	c		c	c		1 c	c	c	c	c	b		c	Lahujgram	867
c	c	c	c	c		c	c	a	c	c	c	c	c	b		c	Teghara	868

Serial Number	Name of Village	Number of Non-Government Medical Amenities available.							Availability of drinking water - Yes / No							
		Charitable non Govt. hospital/Nursing home.	Medical practitioner with MBBS Degree	Medical practitioner with other degree	Medical practitioner with no degree	Traditional practitioner and faith healer .	Medicine Shop	Others	Tap water (Treated/Untreated)	Well water (Covered / Uncovered well)	Hand Pump	Tube wells / Bore well	Spring	River / Canal	Tank / Pond / Lake	Others
1	2	32	33	34	35	36	37	38	39	40	41	42	43	44	45	46
827	Pakamba	0	0	3	0	0	3	0	No	No	Yes	Yes	No	No	Yes	No
828	Balihara	0	0	0	0	0	0	0	No	No	Yes	Yes	No	No	Yes	No
829	Deogan	0	0	0	0	0	0	0	No	No	Yes	Yes	No	No	Yes	No
830	Barai	0	0	0	0	0	0	0	No	No	Yes	Yes	No	No	Yes	No
831	Dwipnagar	0	0	0	0	0	0	0	No	No	Yes	Yes	No	No	Yes	No
832	Uttar Goalpara	0	0	0	0	0	0	0	No	No	Yes	Yes	No	Yes	Yes	No
833	Rampur	0	0	0	0	0	0	0	No	No	Yes	Yes	No	Yes	No	No
834	Lohagara	0	0	0	0	0	0	0	No	Yes	Yes	Yes	No	No	No	No
835	Arthagaon	0	0	0	0	0	0	0	No	Yes	Yes	Yes	No	No	No	No
836	Kumarghari	0	0	0	0	0	0	0	No	No	Yes	Yes	No	Yes	Yes	No
837	Gayas	0	0	0	0	0	0	0	No	No	Yes	Yes	No	Yes	Yes	No
838	Bastor	0	0	0	0	0	0	0	No	Yes	Yes	Yes	No	No	Yes	No
839	Durgapur	0	0	0	0	0	0	0	No	No	Yes	Yes	No	Yes	Yes	No
840	Bamuha	0	0	0	0	2	0	0	No	No	No	Yes	No	No	No	No
841	Bijgaon	0	0	0	0	0	0	0	No	Yes	Yes	No	No	Yes	Yes	No
842	Pirojpur	0	0	0	0	1	0	0	No	Yes	Yes	No	No	Yes	Yes	No
843	Lohanda	0	0	0	0	0	0	0	No	No	Yes	Yes	No	No	Yes	No
844	Gomarda	0	0	0	0	0	0	0	No	Yes	Yes	Yes	No	No	Yes	No
845	Burakamat	0	0	0	0	0	0	0	No	No	Yes	Yes	No	No	Yes	No
846	Sahapur	0	0	0	0	0	0	0	No	No	Yes	Yes	No	Yes	Yes	No
847	Ekamba	0	0	0	0	0	0	0	No	No	No	No	No	No	No	No
848	Bhattagidighi	0	0	0	0	0	0	0	No	No	Yes	Yes	No	No	Yes	No
849	Choruidangi	0	0	0	0	0	0	0	No	No	Yes	Yes	No	No	Yes	No
850	Soharai	0	0	8	0	0	1	0	No	No	Yes	Yes	No	Yes	Yes	No
851	Kotgram	0	0	1	4	0	5	0	No	No	Yes	No	No	No	Yes	No
852	Chapduar	0	0	5	0	0	4	0	No	No	Yes	Yes	No	No	Yes	No
853	Madhupur	0	0	0	0	0	0	0	No	No	Yes	Yes	No	No	Yes	No
854	Ekar	0	0	0	0	0	0	0	No	No	Yes	Yes	No	No	Yes	No
855	Narayanpur	0	0	0	0	0	0	0	No	No	Yes	Yes	No	No	Yes	No
856	Hatmani	0	0	5	0	0	0	0	No	No	Yes	Yes	No	No	Yes	No
857	Sankarpur	0	0	0	2	0	0	0	No	No	Yes	Yes	No	No	Yes	No
858	Maharajpur	0	0	2	0	0	1	0	No	No	Yes	Yes	No	Yes	Yes	No
859	Basudebpur	0	0	0	0	0	2	0	No	No	Yes	Yes	No	No	Yes	No
860	Bhatghara	0	0	1	0	0	2	0	No	No	Yes	Yes	No	No	Yes	No
861	Bharia	0	0	0	0	0	1	0	No	No	Yes	No	No	No	Yes	No
862	Katihar	0	0	0	0	0	0	0	No	No	Yes	No	No	No	Yes	No
863	Bhiti	0	0	0	0	0	0	0	No	No	Yes	No	No	No	Yes	No
864	Abhor	0	0	1	1	0	2	0	No	No	Yes	Yes	No	No	Yes	No
865	Naram	0	0	0	2	0	3	0	No	No	Yes	Yes	No	No	Yes	No
866	Gauri	0	0	0	2	0	2	0	No	No	Yes	Yes	No	No	Yes	No
867	Lahujgram	0	0	3	0	0	0	0	No	No	Yes	Yes	No	No	Yes	No
868	Teghara	0	0	3	0	0	0	0	No	No	Yes	Yes	No	Yes	Yes	No

Availability of toilet & others Yes / No				Communication and transport facilities (If amenities available code -Yes is given except for Village Pin Code ,If not available within the village , the distance range code viz; a for < 5 Kms, b for 5-10 Kms and c for 10+ kms of nearest place where facility is available is given).									
Community toilet including bath.	Community toilet excluding bath.	Rural sanitary mart or sanitary hardware outlet available near the village.	Community bio- gas or recycle of waste for productive use.	Post office(PO)	Sub post office (SPO)	Post & Telegraph office (P&TO)	Village Pin Code	Telephones (Land lines)	Public call office (PCO)	Mobile phone coverage	Name of Village	Serial Number	
47	48	49	50	51	52	53	54	55	56	57	2	1	
No	No	No	No	c	a	b	733157	Yes	a	Yes	Pakamba	827	
No	No	No	No	b	b	c	733125	Yes	b	Yes	Balihara	828	
No	No	No	No	a	b	b	733134	Yes	b	Yes	Deogan	829	
No	No	No	No	a	b	c	733201	Yes	a	Yes	Barai	830	
No	No	No	No	a	a	c	733134	Yes	a	Yes	Dwipnagar	831	
No	No	No	No	c	c	b		Yes	Yes	Yes	Uttar Goalpara	832	
No	No	No	No	c	b	b	733134	Yes	Yes	Yes	Rampur	833	
No	No	No	No	c	c	c	733134	Yes	Yes	Yes	Lohagara	834	
No	No	No	No	c	c	c	733156	Yes	Yes	Yes	Arthagaon	835	
No	No	No	No	c	c	c	733156	Yes	Yes	Yes	Kumarghari	836	
No	No	No	No	c	c	c	733156	Yes	Yes	Yes	Gayas	837	
No	No	No	No	c	c	Yes	733134	Yes	Yes	Yes	Bastor	838	
No	No	No	No	c	c	c	733134	Yes	Yes	Yes	Durgapur	839	
No	No	No	No	c	b	c	733134	Yes	b	Yes	Bamuha	840	
No	No	No	No	a	a	b	733130	Yes	Yes	Yes	Bijgaon	841	
No	No	No	No	b	a	b	733130	Yes	Yes	Yes	Pirojpur	842	
No	No	No	No	c	b	Yes	733134	Yes	Yes	Yes	Lohanda	843	
No	No	No	No	c	b	b	733134	Yes	Yes	Yes	Gomarda	844	
No	No	No	No	Yes	b	b	733134	Yes	Yes	Yes	Burakamat	845	
No	No	No	No		b	c	733134	Yes	a	Yes	Sahapur	846	
No	No	No	No	c	b	c	733157	Yes	Yes	Yes	Ekamba	847	
No	No	No	No	c	b	c	733134	Yes	Yes	Yes	Bhattagidighi	848	
No	No	No	No	c	a	c	733134	a	a	Yes	Choruidangi	849	
No	No	Yes	No	c	a	c	733134	Yes	Yes	Yes	Soharai	850	
No	No	No	No	a	a	c	733134	Yes	Yes	Yes	Kotgram	851	
No	No	Yes	No	c	Yes	c	733134	Yes	Yes	Yes	Chapduar	852	
No	No	No	No	c	Yes	c	733134	Yes	Yes	Yes	Madhupur	853	
No	No	No	No	a	b	b	733134	Yes	a	Yes	Ekar	854	
No	No	No	No	c	a	b	733134	a	a	Yes	Narayanpur	855	
No	No	No	No	c	b	b	733157	Yes	b	Yes	Hatmani	856	
No	No	No	No	c	b	b	733157	Yes	a	Yes	Sankarpur	857	
No	No	No	No	c	b	b	733134	Yes	a	Yes	Maharajpur	858	
No	No	No	No	a	a	b	733128	Yes	Yes	Yes	Basudebpur	859	
No	No	No	No	a	a	a	733134	Yes	Yes	Yes	Bhatghara	860	
No	No	No	No	a	a	a	733134	a	a	Yes	Bharia	861	
No	No	No	No	a	b	b	733134	b	b	Yes	Katihar	862	
No	No	No	No	a	b	b	733134	b	b	Yes	Bhiti	863	
No	No	No	No	a	a	a	733123	Yes	Yes	Yes	Abhor	864	
No	No	No	No	a	b	b	733123	Yes	Yes	Yes	Naram	865	
No	No	No	No	a	b	b	733123	Yes	b	Yes	Gauri	866	
No	No	No	No	c	b	c	733157	Yes	b	Yes	Lahujgram	867	
No	No	No	No	c	a	c	733134	Yes	a	Yes	Teghara	868	

Communication and transport facilities (If amenities available code -Yes is given except for Village Pin Code ,If not available within the village , the distance range code viz; a for < 5 Kms, b for 5-10 Kms and c for 10+ kms of nearest place where facility is available is given).												Village connected to highway (If amenities available code viz; a for < 5 Kms, b for 5-10 Kms and c for 10+ kms of nearest place where facility is available is given).				
Serial Number	Name of Village	Internet cafes/ Common service centre (CSC)	Private courier facility	Bus service (Public & Private)	Railway stations	Auto/Modified Autos	Taxis and Vans	Tractors	Cycle-pulled rickshaws(Manual & Machine driven)	Carts driven by animals	Sea /River ferry service	Connected to national highway(NH)	Connected to state highway(SH)	Connected to major district road (MDR)	Connected to others district road	Pucca roads
1	2	58	59	60	61	62	63	64	65	66	67	68	69	70	71	72
827	Pakamba	a	b	b	a	Yes	Yes	b	Yes	a	a	b	c		a	Yes
828	Balihara	a	c	b	c	b	Yes	b	Yes	c	c	b	b	b	Yes	Yes
829	Deogan	a	b	a	b	a	Yes	Yes	Yes	c	c	Yes	a	b	b	a
830	Barai	a	b	Yes	b	Yes	Yes	b	Yes	c	c	Yes	b	b	b	a
831	Dwipnagar	a	c	a	c	a	Yes	Yes	Yes	c	c	Yes	a		a	Yes
832	Uttar Goalpara	a	c	a	c	c	c	a	a	c	c	a	c	a	Yes	a
833	Rampur	a	b	Yes	b	b	b	b	b	b	b	a	b	Yes	b	Yes
834	Lohagara	Yes	c	Yes	c	c	Yes	Yes	Yes	c	c	b	c	Yes	Yes	Yes
835	Arthagaon	Yes	c	Yes	c	c	Yes	Yes	Yes	b	c	b	c	Yes	Yes	Yes
836	Kumarghari	a	c	a	c	c	a	a	a	c	c	b	b	a	a	a
837	Gayas	a	c	a	c	c	c	a	a	c	c	b	b	a		a
838	Bastor	a	c	c	c	c	c	c	c	c	c	b	c	c	Yes	Yes
839	Durgapur	a	c	a	c	c	c	a	a	c	c	b	b	a		a
840	Bamuha	a	c	c	c	a	b	b	Yes	c	Yes	c	b	b	Yes	a
841	Bijgaon	a	a	a	b	Yes	Yes	Yes	Yes	Yes	c	b	a		Yes	a
842	Pirojpur	a	a	a	b	a	Yes	Yes	Yes	Yes	c	b	a		Yes	a
843	Lohanda	a	b	Yes	b	b	b	b	Yes	c	c	a	b	Yes	Yes	Yes
844	Gomarda	a	a	a	b	b	b	Yes	Yes	c	c	a	b	a		a
845	Burakamat	a	b	a	b	a	Yes	b	Yes	c	c	a		Yes	b	a
846	Sahapur	a	b	b	b	b	b	Yes	Yes	Yes	c	a	a			Yes
847	Ekamba	a	b	a	b	b	b	a	a	c	c	a	a			Yes
848	Bhattagidighi	a	b	a	b	b	b	b	b	c	c	a	b	a	Yes	Yes
849	Choruidangi	a	b	a	b	a	Yes	b	Yes	a	c	a	a	a	a	a
850	Soharai	a	c	c	c	Yes	Yes	c	Yes	c	c	Yes	b	a	Yes	Yes
851	Kotgram	a	a	a	a	c	Yes	a	Yes	a	c	a	a		Yes	Yes
852	Chapduar	a	b	b	a	Yes	Yes	b	Yes	a	b	a	b		Yes	Yes
853	Madhupur	a	b	Yes	b	Yes	Yes	b	Yes	a	b	Yes	b		b	Yes
854	Ekar	a	b	a	b	a	Yes	Yes	Yes	c	c	b			b	b
855	Narayanpur	a	b	b	b	a	Yes	b	Yes	c	c	a	b	a	a	a
856	Hatmani	a	b	b	a	Yes	Yes	b	a	a	b	b	b		a	a
857	Sankarpur	a	b	b	a	Yes	Yes	b	Yes	c	c	b	c		a	Yes
858	Maharajpur	a	b	b	b	Yes	Yes	b	Yes	c	c	b	c		Yes	Yes
859	Basudebpur	a	a	a	b	a	a	b	Yes	Yes	c	b	b	b	a	a
860	Bhatghara	a	a	a	b	a	a	a	Yes	Yes	c	b	b	b	a	a
861	Bharia	a	a	b	b	c	a	b	a	a	c	b	b	b	a	a
862	Katihar	a	b	b	b	c	a	b	Yes	Yes	c	b	b	b	a	a
863	Bhiti	a	b	b	b	c	a	b	Yes	Yes	c	b	b	b	a	a
864	Abhor	a	b	a	b	Yes	Yes	b	Yes	Yes	c	a	a		Yes	Yes
865	Naram	a	b	b	b	b	Yes	a	b	c	c	b	b	b	b	Yes
866	Gauri	a	b	b	b	b	b	b	b	b	c	b	b	b	b	Yes
867	Lahujgram	a	c	c	b	Yes	Yes	c	b	b	c	c	c		b	Yes
868	Teghara	a	c	c	b	Yes	Yes	c	b	b	c	b	c		b	Yes

ys,village roads, banks & credit societies :-Yes is given, If not available within the code viz; a for <5 Kms, b for 5-10 Kms place where facility is available is given).													Availability of miscellaneous facilities (If amenities available code -Yes is given, If not available within the village , the distance range code viz; a for < 5 Kms, b for 5-10 Kms and c for 10+ kms of nearest place where facility is available is given).			
73	74	75	76	77	78	79	80	81	82	83	84	85	86	87	Name of Village	Serial Number
Yes	Yes	a	a	a	b	c	Yes	a	Yes	Yes	b	c	Yes	Yes	Pakamba	827
Yes	b		Yes	b	c	b	Yes	a	c	b	b	c	Yes	Yes	Balihara	828
Yes	Yes		Yes	a	b	c	Yes	a	c	a	b	b	Yes	Yes	Deogan	829
Yes	Yes		Yes	a	b	b	Yes	a	c	a	b	b	Yes	Yes	Barai	830
Yes	Yes		Yes	b	c	c	Yes	Yes	c	a	c	c	Yes	Yes	Dwipnagar	831
a	Yes		a	a	c	c	Yes	a	c	Yes	c	c	Yes	Yes	Uttar Goalpara	832
Yes			a	a	b	c	Yes	Yes	c	Yes	a	Yes	Yes	Yes	Rampur	833
Yes	Yes	Yes	Yes	Yes	c	c	Yes	c	c	a	c	Yes	Yes	Yes	Lohagara	834
Yes	Yes	Yes	Yes	Yes	c	c	Yes	c	c	a	c	Yes	Yes	Yes	Arthagaon	835
Yes	a		a	a	c	c	Yes	Yes	c	a	b	b	Yes	Yes	Kumarghari	836
Yes	a		a	a	c	c	Yes	a	c	a	b	a	Yes	Yes	Gayas	837
Yes	c	c	a	a	c	c	Yes	Yes	c	Yes	b	Yes	Yes	Yes	Bastor	838
Yes	a		a	a	c	c	Yes	a	c	a	b	Yes	Yes	Yes	Durgapur	839
Yes		Yes	Yes	a	b	b	Yes	Yes	c	Yes	b	Yes	Yes	Yes	Bamuha	840
Yes	Yes		a	a	a	c	a	a	c	a	b	b	Yes	Yes	Bijgaon	841
a	a		a	a	a	c	Yes	a	c	a	a	b	a	Yes	Pirojpur	842
Yes			a	a	b	c	Yes	Yes	c	a	a	a	Yes	Yes	Lohanda	843
Yes			a	a	b	c	Yes	a	c	a	a	a	Yes	Yes	Gomarda	844
Yes	Yes		Yes	a	b	c	Yes	Yes	c	a	b	b	Yes	Yes	Burakamat	845
Yes			a	Yes	b	Yes	Yes	Yes	c	a	Yes	Yes	Yes	Yes	Sahapur	846
Yes	a		a	a	b	c	Yes	a	c	a	a	b	Yes	Yes	Ekamba	847
Yes	b	b	a	a	b	c	Yes	Yes	c	Yes	a	Yes	Yes	Yes	Bhattagidighi	848
Yes	a		a	a	b	c	Yes	a	c	a	b	a	Yes	Yes	Choruidangi	849
Yes	Yes		a	a	c	c	Yes	a	Yes	a	c	c	Yes	Yes	Soharai	850
a			a	a	a	c	Yes	a	c	a	b	b	Yes	Yes	Kotgram	851
a	Yes	b	a	Yes	b	Yes	Yes	Yes	Yes	a	b	b	Yes	Yes	Chapduar	852
Yes	Yes		a	Yes	b	c	Yes	b	Yes	Yes	b	b	Yes	Yes	Madhupur	853
Yes	Yes		Yes	a	b	b	Yes	a	c	a	b	b	Yes	Yes	Ekar	854
Yes	Yes		a	a	b	c	Yes	a	c	a	b	b	Yes	Yes	Narayanpur	855
Yes	a		a	a	b	c	Yes	Yes	c	a	b	b	Yes	Yes	Hatmani	856
Yes	Yes		a	a	b	c	Yes	Yes	c	Yes	b	b	Yes	Yes	Sankarpur	857
Yes	Yes	a	a	a	b	c	Yes	Yes	c	a	b	c	Yes	Yes	Maharajpur	858
Yes			b	a	b	c	Yes	a	c	b	b	b	Yes	Yes	Basudebpur	859
Yes			a	a	b	c	Yes	a	c	b	b	b	Yes	Yes	Bhatghara	860
a			a	a	b	c	Yes	a	c	a	c	b	a	Yes	Bharia	861
a		Yes	b	a	b	c	Yes	a	c	a	c	c	Yes	Yes	Katihar	862
a			a	a	b	c	Yes	a	c	a	c	c	Yes	Yes	Bhiti	863
Yes	Yes		a	a	a	c	Yes	a	c	a	b	b	Yes	Yes	Abhor	864
a	b	a	a	a	b	c	Yes	a	Yes	a	b	Yes	Yes	Yes	Naram	865
b	b		a	a	b	c	Yes	Yes	c	a	b	Yes	Yes	Yes	Gauri	866
Yes	Yes		b	b	c	c	Yes	b	c	a	c	c	Yes	Yes	Lahujgram	867
Yes	Yes	a	a	b	c	c	Yes	a	c	a	c	c	Yes	Yes	Teghara	868

Availability of miscellaneous facilities (If amenities available code -Yes is given, If not available within the village , the distance range code viz; a for < 5 Kms, b for 5-10 Kms and c for 10+ kms of nearest place where facility is available is given).												Availability of electricity (Yes/No)			
Serial Number	Name of Village	ASHA (Accredited Social Health Activist)	Community centre with/without TV	Sports Field,	Sports Club / Recreation Centre	Cinema / Video Hall	Public Library	Public Reading Room	Newspaper Supply	Assembly Polling station	Birth & Death Registration Office	Power Supply for Domestic Use (ED)	Power Supply for Agricultural Use (EAG)	Power Supply for Commercial Use (EC)	Power Supply for All Uses (EA)
1	2	88	89	90	91	92	93	94	95	96	97	98	99	100	101
827	Pakamba	Yes	b	a	a	b	a	a	Yes	Yes	a	Yes	Yes	Yes	Yes
828	Balihara	Yes	c	b	c	b	b	c	Yes	a	b	Yes	Yes	No	No
829	Deogan	Yes	b	b	b	b	b	b	Yes	Yes	a	Yes	Yes	Yes	Yes
830	Barai	Yes	b	b	b	b	b	b	a	a	Yes	Yes	Yes	No	No
831	Dwipnagar	Yes	c	c	c	c	c	c	Yes	Yes	a	Yes	No	No	No
832	Uttar Goalpara	Yes	Yes	Yes	c	a	c	c	Yes	Yes	a	Yes	Yes	Yes	Yes
833	Rampur	Yes	Yes	Yes	Yes	a	a	b	b	a	a	Yes	Yes	Yes	Yes
834	Lohagara	Yes	c	Yes	Yes	Yes	Yes	c	Yes	Yes	Yes	Yes	Yes	Yes	Yes
835	Arthagaon	Yes	c	Yes	Yes	Yes	Yes	c	Yes	Yes	Yes	Yes	Yes	Yes	Yes
836	Kumarghari	Yes	Yes	Yes	Yes	a	c	c	Yes	Yes	a	Yes	Yes	Yes	Yes
837	Gayas	Yes	Yes	Yes	a	a	c	c	Yes	Yes	a	Yes	Yes	Yes	Yes
838	Bastor	Yes	b	Yes	b	a	c	c	Yes	Yes	a	Yes	Yes	Yes	Yes
839	Durgapur	Yes	Yes	a	a	c	c	Yes	Yes	a	Yes	Yes	Yes	Yes	Yes
840	Bamuha	Yes	b	Yes	b	b	b	b	Yes	Yes	Yes	Yes	No	No	No
841	Bijgaon	a	b	b	b	b	b	b	Yes	Yes	a	Yes	Yes	No	No
842	Pirojpur	a	a	a	a	a	a	a	Yes	Yes	a	Yes	Yes	No	No
843	Lohanda	Yes	b	Yes	a	a	b	b	Yes	Yes	a	Yes	Yes	Yes	Yes
844	Gomarda	Yes	b	Yes	a	a	a	a	Yes	Yes	a	Yes	Yes	Yes	Yes
845	Burakamat	Yes	b	b	b	b	b	b	Yes	Yes	a	Yes	Yes	Yes	Yes
846	Sahapur	Yes	Yes	Yes	Yes	Yes	Yes	Yes	Yes	Yes	Yes	Yes	Yes	Yes	Yes
847	Ekamba	Yes	Yes	Yes	Yes	a	b	b	Yes	Yes	a	Yes	Yes	Yes	Yes
848	Bhattagidighi	Yes	b	Yes	a	a	b	b	Yes	Yes	b	Yes	Yes	Yes	Yes
849	Choruidangi	a	b	a	a	b	b	b	Yes	a	b	Yes	No	Yes	No
850	Soharai	Yes	c	Yes	Yes	c	b	b	Yes	Yes	b	Yes	Yes	Yes	Yes
851	Kotgram	Yes	Yes	Yes	Yes	Yes	a	Yes	Yes	Yes	b	Yes	No	Yes	No
852	Chapduar	Yes	b	Yes	Yes	b	a	a	Yes	Yes	a	Yes	Yes	Yes	Yes
853	Madhupur	Yes	b	Yes	Yes	b	b	b	Yes	Yes	b	Yes	Yes	Yes	Yes
854	Ekar	Yes	b	b	b	b	b	b	Yes	a	a	Yes	Yes	No	No
855	Narayanpur	Yes	b	a	a	b	b	b	a	a	a	Yes	No	Yes	No
856	Hatmani	Yes	b	a	a	b	b	b	Yes	Yes	a	Yes	No	No	No
857	Sankarpur	Yes	b	Yes	Yes	b	b	b	Yes	Yes	a	Yes	No	No	No
858	Maharajpur	Yes	b	Yes	Yes	b	b	b	Yes	Yes	b	Yes	Yes	No	No
859	Basudebpur	Yes	Yes	Yes	Yes	Yes	b	Yes	Yes	a	b	Yes	No	Yes	No
860	Bhatghara	Yes	Yes	Yes	Yes	Yes	b	Yes	Yes	Yes	b	Yes	Yes	Yes	Yes
861	Bharia	Yes	Yes	Yes	Yes	Yes	b	Yes	Yes	a	b	Yes	No	No	No
862	Katihar	Yes	Yes	Yes	Yes	Yes	b	Yes	Yes	a	b	Yes	Yes	Yes	Yes
863	Bhiti	Yes	Yes	Yes	Yes	Yes	b	Yes	Yes	Yes	b	Yes	No	No	No
864	Abhor	Yes	Yes	Yes	Yes	b	a	Yes	Yes	a	a	Yes	Yes	Yes	Yes
865	Naram	a	b	a	b	b	b	b	Yes	a	a	Yes	No	Yes	No
866	Gauri	Yes	b	Yes	b	b	b	b	Yes	Yes	a	Yes	Yes	No	No
867	Lahujgram	Yes	c	Yes	a	c	b	b	Yes	Yes	b	Yes	Yes	Yes	Yes
868	Teghara	a	c	a	a	c	b	b	a	Yes	b	Yes	No	No	No

Nearest Town		Land Use							
		Area under different types of land use (in hectares rounded up to one decimal place)							
Name	Distance range code i.e. a for < 5 Kms, b for 5-10 Kms and c for 10+ kms .	Forests	Area under Non-agricultural Uses	Barren and Un-cultivable land	Permanent Pastures and Other Grazing Lands	Land Under Miscellaneous Tree Crops etc.	Culturable Waste Land	Name of Village	Serial Number
102	103	104	105	106	107	108	109	2	1
RAIGANG	b	0	24	0	0	0	2	Pakamba	827
RAIGANG	b	0	20	0	0	0	2.3	Balihara	828
RAIGANG	c	0	39.8	0	0	0	4	Deogan	829
RAIGANG	c	0	41.3	0	0	0	4	Barai	830
RAIGANG	b	0	119	0	0	0	10	Dwipnagar	831
RAIGANJ	c	0	27	0	0	0	3	Uttar Goalpara	832
RAIGANJ	b	0	137	0	0	0	12	Rampur	833
RAIGANJ	c	0	21.6	0	0	0	2	Lohagara	834
RAIGANJ	c	0	23	0	0	0	4.2	Arthagaon	835
RAIGANJ	c	0	14	0	0	0	2	Kumarghari	836
RAIGANJ	c	0	21.6	0	0	0	11	Gayas	837
RAIGANJ	c	0	10.9	0	0	0	7	Bastor	838
RAIGANJ	c	0	14.9	0	0	0	2	Durgapur	839
RAIGANJ	c	0	86.6	0	0	0	7.5	Bamuha	840
RAIGANJ	b	0	9	0	0	0	2.8	Bijgaon	841
RAIGANJ	b	0	90.4	0	0	0	8.2	Pirojpur	842
RAIGANJ	b	0	115.2	0	0	0	9.2	Lohanda	843
RAIGANJ	c	0	56	0	0	0	3.8	Gomarda	844
RAIGANJ	b	0	10.4	0	0	0	2.5	Burakamat	845
RAIGANJ	b	0	26.4	0	0	0	4	Sahapur	846
RAIGANJ	b	0	16.1	0	0	0	3.2	Ekamba	847
RAIGANJ	b	0	85.4	0	0	0	7.2	Bhattagidighi	848
RAIGANJ	b	0	13.2	0	0	0	2.2	Choruidangi	849
RAIGANJ	a	126.3	32	0	0	0	4.4	Soharai	850
RAIGANJ	a	0	10.1	0	0	0	2.2	Kotgram	851
RAIGANJ	b	0	72.9	0	0	0	8.2	Chapduar	852
RAIGANJ	b	0	34.3	0	0	0	11.4	Madhupur	853
RAIGANJ	b	0	17.4	0	0	0	2.8	Ekar	854
RAIGANJ	b	0	30.3	0	0	0	4	Narayanpur	855
RAIGANJ	b	0	17.7	0	0	0	2.2	Hatmani	856
RAIGUNJ	b	0	0.1	0	0	0	2.1	Sankarpur	857
RAIGUNJ	b	0	102.1	0	0	0	10.2	Maharajpur	858
RAIGUNJ	b	0	9.3	0	0	0	2	Basudebpur	859
RAIGANJ	a	1.2	22.7	0	0	0	27.7	Bhatghara	860
RAIGANJ	b	0	1.1	0	0	0	10.4	Bharia	861
RAIGANJ	b	0	9.9	0	0	0	9.6	Katihar	862
RAIGANJ	b	0	6.9	0	0	0	34.4	Bhiti	863
RAIGANJ	b	0	11.4	0	0	0	17.2	Abhor	864
RAIGANJ	c	6.9	0	0	0	0	2	Naram	865
RAIGHAR	c	0	8.1	0	0	0	8.1	Gauri	866
RAIGANJ	c	0	28	0	0	0	1.4	Lahujgram	867
RAIGANJ	c	0	38.1	0	0	0	4	Teghara	868

Land Use												
Area under different types of land use (in hectares rounded up to one decimal place)								Area irrigated by source (in hectare).				
Serial Number	Name of Village	Fallow lands other than current fallows	Current Fallows	Net Area Sown	Total Irrigated Land Area	Total Un-irrigated Land Area	Canals ( C )	Wells/Tube-wells(W/TW)	Tanks/Lakes(T/L)	Water Falls(WF)	Others(O)	
1	2	110	111	112	113	114	115	116	117	118	119	
827	Pakamba	0	0	77	31.6	45.5	6.8	24.7	0	0	0	
828	Balihara	0	0	72.5	27	45.5	0	17	5	5	0	
829	Deogan	0	0	127.4	22	105.4	0	10	0	7	5	
830	Barai	0	0	114.1	34	80.1	0	0	5	14	15	
831	Dwipnagar	0	0	404.2	114	290.2	0	0	0	64	50	
832	Uttar Goalpara	0	0	153.1	43	110.1	0	37	0	0	6	
833	Rampur	0	0	498.6	148	350.6	0	88	0	0	60	
834	Lohagara	0	0	85	25	60	0	25	0	0	0	
835	Arthagaon	0	0	112.4	33	79.4	2	25	0	0	6	
836	Kumarghari	0	0	84.4	29	55.4	0	25	0	0	4	
837	Gayas	0	0	215.2	80.2	135	80.2	0	0	0	0	
838	Bastor	0	0	110	40	70	40	0	0	0	0	
839	Durgapur	0	0	58.8	13	45.8	0	10	0	0	3	
840	Bamuha	0	0	273.6	72.8	200.8	0	0	0	72.8	0	
841	Bijgaon	0	0	72.3	54	18.3	49	0	5	0	0	
842	Pirojpur	0	0	283.5	124	159.5	109	0	15	0	0	
843	Lohanda	0	0	346.6	96.2	250.4	0	55.8	0	0	40.5	
844	Gomarda	0	0	239.8	76.4	163.4	0	60.2	0	0	16.2	
845	Burakamat	0	0	70.4	45.2	25.2	20.2	10	0	7	8	
846	Sahapur	0	0	117.4	45.2	72.2	0	24.2	0	0	21	
847	Ekamba	0	0	97.2	48.2	48.9	0	40	0	0	8.2	
848	Bhattachidighi	0	0	296.6	76.5	220.1	40.5	30.5	0	0	5.5	
849	Choruidangi	0	0	70.6	47.8	22.8	22	25.8	0	0	0	
850	Soharai	0	0	170	78.9	91	13.8	65.2	0	0	0	
851	Kotgram	0	0	70.9	45.2	25.8	35.2	0	10	0	0	
852	Chapduar	0	0	283	98.5	184.5	17.4	81.2	0	0	0	
853	Madhupur	0	0	149.4	56.1	93.3	18.2	37.9	0	0	0	
854	Ekar	0	0	128.8	48.4	80.4	0	28	0	20.4	0	
855	Narayanpur	0	0	196	87.4	108.6	20.3	67.2	0	0	0	
856	Hatmani	0	0	82.3	29.4	52.9	12	17.4	0	0	0	
857	Sankarpur	0	0	68.2	22.5	45.7	8.2	14.3	0	0	0	
858	Maharajpur	0	0	319.2	117.9	201.3	26.5	91.4	0	0	0	
859	Basudebpur	0	0	97.3	30.5	66.8	5.2	23.4	0	2	0	
860	Bhatghara	0	0	123.5	40.5	83	0	36.2	0	4.2	0	
861	Bharia	0	0	38.4	12.2	26.2	0	6.2	0	6	0	
862	Katihar	0	0	80.7	25.6	55.2	0	21.4	0	4.1	0	
863	Bhiti	0	0	25.3	15.2	10.1	0	10.2	0	5	0	
864	Abhor	0	0	150.9	50.4	100.5	0	47.4	0	0	3	
865	Naram	0	0	104.3	104.3	0	0	104.3	0	0	0	
866	Gauri	0	0	393.1	385	8.1	0	385	0	0	0	
867	Lahujgram	0	0	177.5	68.5	109	0	68.5	0	0	0	
868	Teghara	0	0	182	76.7	105.4	0	76.7	0	0	0	



Name of three most important commodities manufactured			Name of Village	Serial Number
First	Second	Third		
120	121	122	2	1

			Pakamba	827
			Balihara	828
			Deogan	829
			Barai	830
			Dwipnagar	831
			Uttar Goalpara	832
			Rampur	833
			Lohagara	834
			Arthagaon	835
			Kumarghari	836
			Gayas	837
			Bastor	838
			Durgapur	839
			Bamuha	840
			Bijgaon	841
			Pirojpur	842
			Lohanda	843
			Gomarda	844
Plywood			Burakamat	845
			Sahapur	846
			Ekamba	847
			Bhattagidighi	848
			Choruidangi	849
			Soharai	850
			Kotgram	851
			Chapduar	852
			Madhupur	853
Plastic			Ekar	854
			Narayanpur	855
			Hatmani	856
			Sankarpur	857
			Maharajpur	858
			Basudebpur	859
			Bhatghara	860
			Bharia	861
			Katihar	862
			Bhiti	863
			Abhor	864
			Naram	865
			Gauri	866
			Lahujgram	867
			Teghara	868

Census of India 2011  
Amenities and Land use

Serial Number	Name of Village	Location code no.	Total area of the village ( in hectares rounded up to one decimal place)	Total population ( 2011 census )	Number of households (2011 census)	Number of educational amenities available in village , the distance range code viz; a for 0-5 kms, b for 5-10 kms, c for 10+ kms of nearest place where facility is available							
						Pre-Primary school (PP)	Primary school (P)	Middle school (M)	Secondary School (S)	Senior Secondary school (SS)	Degree college of arts - science & commerce (ASC)	Engineering college(EC)	Medical college (MC)
1	2	3	4	5	6	7	8	9	10	11	12	13	14
869	Kumarjol	309700	177	2955	571	2	2 a	a	a	c	c	c	
870	Dubduar	309701	143.2	1677	319	2	2 a	b	b	c	c	c	
871	Khirabari	309702	73.6	414	78	1	1 b	b	b	c	c	c	
872	Bhitihar	309703	153	3501	684	2	2	1 b	b	c	c	c	
873	Anantapur	309704	166.4	2134	418	2	2 b	b	b	c	c	c	
874	Jugiamer	309705	121.8	332	72	1	1 b	c	c	c	c	c	
875	Goaldaha	309706	118.6	1019	219	1	1 b	c	c	c	c	c	
876	Bishahar	309707	218.5	3066	573	2	2 b	b	b	c	c	c	
877	Ital	309708	254.1	1535	273	1	1 b	b	b	c	c	c	
878	Amritakhnda	309709	152.2	636	138	1	1 a	b	b	c	c	c	
879	Birahimkhanda	309710	202.7	1989	407	1	1 a	b	b	b	c	c	
880	Parar Pukhar	309711	297.9	948	203	1	1 b	b	b	c	c	c	
881	Rudrakhnda	309712	205.3	2821	548	2	1	1 b	b	b	c	c	
882	Dakshin Bishnupur	309713	145.5	1339	284	2	2 a	a	a	c	c	c	
883	Garna	309714	90.1	1348	286	2	1 a	a	a	b	c	c	
884	Hathia	309715	278.9	2135	477	2	2	1	1	1 b	c	c	
885	Nuripur	309716	98.3	504	115	1	1 a	a	a	c	c	c	
886	Tenahari	309717	355.5	3512	786	4	4 a	a	a	a	c	c	
887	Maraikura	309718	78.4	917	197	1	1 a	a	a	a	c	c	
888	Dakshin Goalpara	309719	264.5	5648	1243	4	4 a	a	a	a	c	c	
889	Taherpur	309720	283.4	2297	505	2	2	1	1	1 b			
890	Sijgram	309721	224.2	2200	480	2	2 b	b	b	a	c	c	
891	Naopara	309722	110.6	2057	440	2	2 a	a	a	a	c	c	
892	Abdulghata	309723	63.7	568	134	1	1 a	a	a	a	c	c	
893	Chandar	309724	61.5	2835	707	2	2	1	1 a	a	c	c	
894	Udaypur	309725	84.2	3690	906	2	2	1	1	1 a	c	c	
895	Bogram	309726	163.2	3983	980	1	1 a	a	a	a	c	c	
896	Karnajora	309727	394.6	6848	1637	5	4	1	1	1 a	c	c	
897	Mahendigaon	309728	195.1	2430	566	1	1 a	a	a	b	c	c	
898	Khalsi	309729	255.1	2614	583	2	2 a	a	a	b	c	c	
899	Dhurail	309730	163.8	1318	271	1	1 a	a	a	b	c	c	
900	Daudpur	309731	140.2	577	123	1	1 a	a	a	b	c	c	
901	Kokra	309732	169.4	1331	279	1	1 a	a	a	c	c	c	
902	Rolgaon	309733	172.4	899	203	1	1 a	a	a	c	c	c	
903	Mathurapur	309734	51.6	382	87	1	1 a	a	a	c	c	c	
904	Brahmapur	309735	153.8	773	172	1	1 a	a	a	c	c	c	
905	Khoksa	309736	152.6	1036	229	2	2	1	1	1 c	c	c	
906	Sobhanpur	309737	59.3	906	203	1	1 a	a	a	c	c	c	
907	Shibpur	309738	68.4	585	134	1	1 a	a	a	c	c	c	
908	Patol	309739	59.4	309	74	1	1 a	a	a	c	c	c	
909	Serpur	309740	758.8	5624	1265	5	5 a	a	a	c	c	c	
910	Sonabari	309741	129	365	79	1	1 a	a	a	b	c	c	

- Village Directory

(As in 2009)

le. (If not available within the : < 5 Kms, b for 5-10 Kms and c cility is available is given).						Number of Medical Amenities available. (If not available within the village , the distance range code viz; a for < 5 Kms, b for 5-10 Kms and c for 10+ kms of nearest place where facility is available is given).						Name of Village	Serial Number					
Management institute (MI)	Polytechnic (Pt)	Vocational training school /ITI	Non-formal training centre (NFTC)	Special school for disabled (SSD)	Others (specify)	Community health centre (CHC)	Primary health centre (PHC)	Primary health sub centre (PHS)	Maternity and child welfare centre (MCW)	T.B. clinic (TBC)	Hospital-allopathic (HA)			Hospital-alternative medicine (HO)	Dispensary (D)	Veterinary hospital (VH)	Mobile health clinic (MHC)	Family welfare centre (FWC)
15	16	17	18	19	20	21	22	23	24	25	26	27	28	29	30	31	2	1
c	c	c	c	c		c	c	a	c	c	c	c	c	b		c	Kumarjol	869
c	c	c	c	c		c	c	a	c	c	c	c	c	c		c	Dubduar	870
c	c	c	c	c		c	c	b	c	c	c	c	c	c		c	Khirabari	871
c	c	c	c	c		c	c	b	c	c	c	c	c	b		c	Bhitihar	872
c	1	1	c	c		c	c	b	c	c	c	c	c	c		b	Anantapur	873
c	c	c	c	c		c	c	a	c	c	c	c	b	c		c	Jugiamer	874
c	c	c	c	c		c	c	a	c	c	c	c	c	b		c	Goaldaha	875
c	c	c	c	c		c	c	1	c	c	c	c	c	b		c	Bishahar	876
c	c	c	c	c		c	c	a	c	c	c	c	c	a		c	Ital	877
c	c	c	c	c		c	c	1	c	c	c	c	c	a		c	Amritakhnda	878
c	b	c	c	c		b	c	a	b	b	b	b	b	a		b	Birahimkhanda	879
c	c	c	c	c		c	c	1	c	c	c	c	c	b		c	Parar Pukhar	880
c	b	c	c	c		b	c	1	b	c	c	b	c	1		b	Rudrakhnda	881
c	c	c	c	c		c	c	a	c	c	c	c	c	c		c	Dakshin Bishnupur	882
c	b	c	c	c		b	c	a	b	b	b	b	b	b		b	Garna	883
c	b	c	c	c		b	c	a	b	b	b	b	b	b		b	Hathia	884
c	b	b	c	c		b	c	1	b	b	b	b	b	b		b	Nuripur	885
c	a	b	b	b		a	c	1	b	a	a	a	a	b		b	Tenahari	886
c	a	a	b	b		a	c	a	a	a	a	a	1	a		a	Maraikura	887
c	a	a	b	b		a	a	1	a	a	a	a	a	a		a	Dakshin Goalpara	888
	b	c	c	c		b	b	b	b	b	b		b	b			Taherpur	889
c	a	b	b	b		a	a	a	a	a	a	a	a	a		a	Sijgram	890
a	a	b	b	b		a	a	1	a	a	a	a	a	a		a	Naopara	891
a	a	a	a	a		a	b	1	a	a	a	a	1	a		a	Abdulghata	892
a	a	a	a	a		a	b	a	a	a	a	a	1	a		a	Chandar	893
a	a	a	a	a		a	b	a	a	a	a	a	1	a		a	Udaypur	894
a	a	a	a	a		a	b	1	a	a	a	a	1	a		a	Bogram	895
b	b	1	1	1		b	b	1	b	b	b	b	1	1		b	Karnajora	896
b	b	a	a	a		b	b	1	b	b	b	b	1	a		b	Mahendigaon	897
c	b	b	b	b		b	a	1	b	b	b	b	b	b		b	Khalsi	898
c	b	b	b	b		b	a	a	b	b	b	b	b	b		b	Dhurail	899
c	b	b	b	b		b	a	a	b	b	b	b	b	b		b	Daudpur	900
c	c	b	c	b		c	a	a	c	c	c	c	c	c		c	Kokra	901
c	c	c	c	c		c	b	a	c	c	c	c	c	c		c	Rolgaon	902
c	c	b	c	c		c	b	a	b	c	c	c	c	c		c	Mathurapur	903
c	c	c	c	c		c	b	a	c	c	c	c	a	c		c	Brahmapur	904
c	c	c	c	c		c	b	1	c	c	c	c	c	c		c	Khoksa	905
c	c	c	c	c		c	b	a		c	c		b	c			Sobhanpur	906
c	c	c	c	c		c	a	a	c	c	c	c	a	c		c	Shibpur	907
c	c	c	c	c		c	b	a	c	c	c	c	b	c		c	Patol	908
c	c	c	c	c		c	a	1	c	c	c	c	a	c		c	Serpur	909
c	b	b	b	b		b	a	a	b	b	b	b	a	b		b	Sonabari	910

Serial Number	Name of Village	Number of Non-Government Medical Amenities available.							Availability of drinking water - Yes / No							
		Charitable non Govt. hospital/Nursing home.	Medical practitioner with MBBS Degree	Medical practitioner with other degree	Medical practitioner with no degree	Traditional practitioner and faith healer .	Medicine Shop	Others	Tap water (Treated/Untreated)	Well water (Covered / Uncovered well)	Hand Pump	Tube wells / Bore well	Spring	River / Canal	Tank / Pond / Lake	Others
1	2	32	33	34	35	36	37	38	39	40	41	42	43	44	45	46
869	Kumarjol	0	0	10	10	0	0	0	No	No	Yes	Yes	No	Yes	Yes	No
870	Dubduar	0	0	0	0	0	0	0	No	No	Yes	Yes	No	Yes	Yes	No
871	Khirabari	0	0	0	1	0	0	0	No	No	Yes	Yes	No	Yes	Yes	No
872	Bhitihar	0	0	0	2	0	1	0	No	No	Yes	Yes	No	Yes	Yes	No
873	Anantapur	0	0	0	2	0	0	0	No	No	Yes	Yes	No	Yes	Yes	No
874	Jugiamer	0	0	0	0	0	0	0	No	No	Yes	Yes	No	No	Yes	No
875	Goaldaha	0	0	0	0	0	0	0	No	No	Yes	Yes	No	No	Yes	No
876	Bishahar	0	0	0	1	0	1	0	No	No	Yes	Yes	No	Yes	Yes	No
877	Ital	0	0	0	3	0	0	0	No	No	Yes	Yes	No	No	Yes	No
878	Amritakhnda	0	0	0	0	0	0	0	No	No	Yes	Yes	No	No	Yes	No
879	Birahimkhanda	0	0	0	0	0	2	0	No	No	Yes	Yes	No	No	Yes	No
880	Parar Pukhar	0	0	0	1	0	1	0	No	No	Yes	Yes	No	Yes	Yes	No
881	Rudrakhnda	0	0	0	4	0	6	0	No	No	Yes	Yes	No	Yes	Yes	No
882	Dakshin Bishnupur	0	0	0	1	0	1	0	No	No	Yes	Yes	No	No	Yes	No
883	Garna	0	0	0	1	0	3	0	No	No	Yes	Yes	No	No	No	No
884	Hathia	0	0	0	2	0	3	0	No	No	Yes	Yes	No	No	Yes	No
885	Nuripur	0	0	0	0	0	0	0	No	No	Yes	Yes	No	No	No	No
886	Tenahari	0	0	0	0	1	2	0	No	No	Yes	Yes	No	No	No	No
887	Maraikura	0	0	0	1	0	1	0	No	No	Yes	No	No	No	Yes	No
888	Dakshin Goalpara	0	0	0	0	0	2	0	No	Yes	Yes	Yes	No	No	No	No
889	Taherpur	0	0	0	0	0	0	0	No	Yes	Yes	Yes	No	No	No	Yes
890	Sijgram	0	0	0	0	0	0	0	No	Yes	Yes	No	No	No	No	Yes
891	Naopara	0	0	0	0	0	0	0	No	Yes	Yes	No	No	No	No	Yes
892	Abdulghata	0	0	0	1	1	1	0	Yes	Yes	Yes	Yes	No	No	Yes	No
893	Chandar	0	0	0	1	1	1	0	Yes	Yes	Yes	Yes	No	No	Yes	No
894	Udaypur	0	0	0	1	1	1	0	Yes	Yes	Yes	Yes	No	No	Yes	No
895	Bogram	0	0	0	1	1	1	0	Yes	Yes	Yes	Yes	No	No	Yes	No
896	Karnajora	0	0	0	0	1	1	0	Yes	No	Yes	Yes	No	No	Yes	No
897	Mahendigaon	0	0	0	1	1	1	0	No	Yes	Yes	No	No	No	Yes	No
898	Khalsi	0	0	0	2	3	2	0	No	Yes	Yes	Yes	No	No	No	No
899	Dhurail	0	0	0	0	0	0	0	No	No	No	Yes	No	No	No	No
900	Daudpur	0	0	0	0	0	0	0	No	No	No	Yes	No	No	No	No
901	Kokra	0	0	0	0	0	0	0	No	Yes	Yes	No	No	No	No	No
902	Rolgaon	0	0	0	0	0	0	0	No	Yes	Yes	No	No	No	No	No
903	Mathurapur	0	0	0	0	0	0	0	No	Yes	Yes	No	No	No	No	No
904	Brahmapur	0	0	0	0	0	0	0	No	No	No	Yes	No	No	No	No
905	Khoksa	0	0	0	2	2	1	0	No	Yes	Yes	Yes	No	No	Yes	No
906	Sobhanpur	0	0	0	0	2	0	0	No	Yes	Yes	No	No	No	No	No
907	Shibpur	0	0	0	0	0	0	0	No	Yes	Yes	No	No	No	No	No
908	Patol	0	0	0	0	0	0	0	No	Yes	Yes	No	No	No	No	No
909	Serpur	0	0	0	0	2	0	0	No	Yes	Yes	No	No	No	No	No
910	Sonabari	0	0	0	0	0	0	0	No	Yes	Yes	Yes	No	No	No	No

Availability of toilet & others Yes / No				Communication and transport facilities (If amenities available code -Yes is given except for Village Pin Code .If not available within the village , the distance range code viz; a for < 5 Kms, b for 5-10 Kms and c for 10+ kms of nearest place where facility is available is given).								
Community toilet including bath.	Community toilet excluding bath.	Rural sanitary mart or sanitary hardware outlet available near the village.	Community bio- gas or recycle of waste for productive use.	Post office(PO)	Sub post office (SPO)	Post & Telegraph office (P&TO)	Village Pin Code	Telephones (Land lines)	Public call office (PCO)	Mobile phone coverage	Name of Village	Serial Number
47	48	49	50	51	52	53	54	55	56	57	2	1
No	No	No	No	c	a	c	733134	a	a	Yes	Kumarjol	869
No	No	No	No	a	c	c	733134	a	a	Yes	Dubduar	870
No	No	No	No	a	c	c	733134	b	a	Yes	Khirabari	871
No	No	No	No	Yes	c	c	733134	Yes	Yes	Yes	Bhithihar	872
No	No	No	No	b	c	c	733134	b	b	Yes	Anantapur	873
No	No	No	No	b	c	c	733123	b	b	b	Jugiamer	874
No	No	No	No	b	c	c	733123	b	b	Yes	Goaldaha	875
No	No	No	No	b	c	c	733123	b	b	Yes	Bishahar	876
No	No	No	No	Yes	b	c	733123	Yes	a	Yes	Ital	877
No	No	No	No	a	b	b	733123	Yes	Yes	Yes	Amritakhnda	878
No	No	No	No	a	b	b	733123	Yes	a	Yes	Birahimkhanda	879
No	No	No	No	a	c	c	733134	b	b	Yes	Parar Pukhar	880
No	No	No	No	a	b	b	733123	Yes	Yes	Yes	Rudrahknda	881
No	No	No	No	a	c	c	733123	a	c	Yes	Dakshin Bishnupur	882
No	No	No	No	a	b	b	733123	Yes	a	Yes	Garna	883
No	No	No	No	Yes	b	b	733123	Yes	Yes	Yes	Hathia	884
No	No	No	No	a	b	b	733123	Yes	a	Yes	Nuripur	885
No	No	No	No	Yes	a	a	733123	Yes	Yes	Yes	Tenahari	886
No	No	No	No	a	a	a	733123	Yes	Yes	Yes	Maraikura	887
No	No	No	No	a	a	a	733123	Yes	Yes	Yes	Dakshin Goalpara	888
No	No	No	No	c	Yes	b	733134	Yes	Yes	Yes	Taherpur	889
No	No	No	No	c	a	a	733134	Yes	Yes	Yes	Sijgram	890
No	No	No	No	c	a	a	733134	Yes	Yes	Yes	Naopara	891
Yes	No	Yes	No	a	a	a	733134	Yes	Yes	Yes	Abdulghata	892
Yes	Yes	Yes	No	a	Yes	a	733134	Yes	Yes	Yes	Chandar	893
Yes	Yes	No	No	a	a	a	733130	Yes	Yes	Yes	Udaypur	894
No	Yes	No	No	a	a	a	733130	Yes	Yes	Yes	Bogram	895
Yes	Yes	Yes	No	b	Yes	b	733130	Yes	Yes	Yes	Karnajora	896
No	No	No	No	a	a	b	733134	Yes	Yes	Yes	Mahendigaon	897
No	No	No	No	a	b	a	733134	Yes	Yes	Yes	Khalsi	898
No	No	No	No	b	b	b	733134	a	a	Yes	Dhurail	899
No	No	No	No	a	b	a	733156	a	a	Yes	Daudpur	900
No	No	No	No	a	a	a	733156	a	a	Yes	Kokra	901
No	No	No	No	a	b	a	733156	a	a	Yes	Rolgaon	902
No	No	No	No	a	b	a	733156	a	b	Yes	Mathurapur	903
No	No	No	No	a	a	a	733156	a	a	Yes	Brahmapur	904
No	No	No	No	a	a	a	733156	Yes	a	Yes	Khoksa	905
No	No	No	No	a	a	a	733156	a	a	Yes	Sobhanpur	906
No	No	No	No	b	a	b	733156	a	a	Yes	Shibpur	907
No	No	No	No	b	b	b	733156	a	b	Yes	Patol	908
No	No	No	No	b	a	b	733156	a	a	Yes	Serpur	909
No	No	No	No	b	a	b	733130	Yes	a	Yes	Sonabari	910

Communication and transport facilities (If amenities available code -Yes is given except for Village Pin Code ,If not available within the village , the distance range code viz; a for < 5 Kms, b for 5-10 Kms and c for 10+ kms of nearest place where facility is available is given).													Village connected to highway (If amenities available code viz; a for < 5 Kms, b for 5-10 Kms and c for 10+ kms of nearest place where facility is available is given).			
Serial Number	Name of Village	Internet cafes/ Common service centre (CSC)	Private courier facility	Bus service (Public & Private)	Railway stations	Auto/Modified Autos	Taxis and Vans	Tractors	Cycle-pulled rickshaws(Manual & Machine driven)	Carts driven by animals	Sea /River ferry service	Connected to national highway(NH)	Connected to state highway(SH)	Connected to major district road (MDR)	Connected to others district road	Pucca roads
1	2	58	59	60	61	62	63	64	65	66	67	68	69	70	71	72
869	Kumarjol	a	c	b	b	Yes	c	c	b	Yes	Yes	c	c	a	b	a
870	Dubduar	a	c	c	c	c	c	c	c	c	Yes	c	c	c	c	b
871	Khirabari	a	c	b	c	c	c	a	c	c	Yes	c	c	c	c	b
872	Bhitihar	a	c	b	c	c	c	c	c	c	c	c	c	c	c	b
873	Anantapur	a	c	b	c	c	b	c	b	c	Yes	c	c	c	b	b
874	Jugiamer	a	c	b	c	c	c	c	a	c	c	c	c	c	c	b
875	Goaldaha	a	c	b	c	c	c	b	Yes	c	c	c	c	c	c	b
876	Bishahar	a	c	b	c	c	c	c	c	Yes	c	c	c	c	c	b
877	Ital	a	c	a	c	c	c	a	c	c	c	c	c	c	c	b
878	Amritakhnda	a	c	Yes	c	c	c	c	c	c	c	c	c	c	c	b
879	Birahimkhanda	a	b	a	b	b	b	a	b	c	c	b	b	c	b	a
880	Parar Pukhar	a	c	a	c	c	c	Yes	c	c	Yes	c	c	c	c	b
881	Rudrakhnda	Yes	b	b	b	b	b	Yes	b	b	c	b	b	b	b	Yes
882	Dakshin Bishnupur	a	c	c	c	c	c	b	b	c	c	c	c	c	c	a
883	Garna	a	b	b	b	b	b	a	a	c	c	b	b	b	b	b
884	Hathia	a	b	b	b	b	Yes	Yes	Yes	b	c	b	b	b	b	Yes
885	Nuripur	a	b	b	b	b	b	a	a	c	c	b	b	b	b	a
886	Tenahari	a	b	a	b	b	b	Yes	c	c	a					Yes
887	Maraikura	a	a	a	a	a	a	a	Yes	c	c	a	a	a	a	Yes
888	Dakshin Goalpara	Yes	a	a	a	Yes	Yes	a	Yes	Yes	c	Yes	a	a	a	a
889	Taherpur	a	b	b	b	b	Yes	b	Yes	Yes	c	a	b	b	b	a
890	Sijgram	a	a	a	a	a	Yes	a	Yes	Yes	c	Yes	a	a	a	a
891	Naopara	a	a	a	b	a	a	a	Yes	Yes	c	Yes	a	a	a	a
892	Abdulghata	Yes	Yes	Yes	a	Yes	Yes	Yes	Yes	Yes	c	a			Yes	Yes
893	Chandar	Yes	Yes	Yes	Yes	Yes	Yes	Yes	Yes	c	c	a	Yes		Yes	Yes
894	Udaypur	Yes		Yes	a	Yes	Yes	Yes	Yes	a	c	a	Yes		Yes	Yes
895	Bogram	a	Yes	Yes	a	Yes	Yes	Yes	Yes	Yes	c	a	Yes		Yes	a
896	Karnajora	Yes		Yes	b	Yes	Yes	Yes	Yes	Yes	c	a	Yes		Yes	Yes
897	Mahendigaon	a	a	a	b	Yes	Yes	Yes	Yes	Yes	c	a	Yes		Yes	a
898	Khalsi	a	a	a	b	Yes	Yes	Yes	a	c	Yes	b	Yes	b	b	Yes
899	Dhurail	a	b	b	b	Yes	a	b	a	c	c	b	b	b	b	Yes
900	Daudpur	a	a	a	b	a	a	a	a	c	c	b	a	a	Yes	a
901	Kokra	a	c	a	c	a	a	a	a	c	c	c	b	b	b	b
902	Rolgaon	a	a	a	c	a	a	a	a	c	c	c	c	c	c	a
903	Mathurapur	a	b	b	c	a	b	b	b	c	c	c	b	b	b	a
904	Brahmapur	a	c	b	c	b	c	c	Yes	c	b	c	c	b	a	b
905	Khoksa	Yes	c	b	c	a	a	a	a	c	c	c	c	c	c	b
906	Sobhanpur	a	c	a	c	a	a	a	a	c	c	c	c	c	a	a
907	Shibpur	a	a	a	c	a	a	a	a	c	c	c	c	c	b	a
908	Patol	a	b	b	c	b	b	b	b	c	c	c	a	c	c	a
909	Serpur	a	a	a	c	a	a	a	a	c	c					a
910	Sonabari	a	a	Yes	b	Yes	Yes	Yes	Yes	Yes	c		Yes		Yes	Yes

ys,village roads, banks & credit societies :-Yes is given, If not available within the code viz; a for <5 Kms, b for 5-10 Kms place where facility is available is given).													Availability of miscellaneous facilities (If amenities available code -Yes is given, If not available within the village , the distance range code viz; a for < 5 Kms, b for 5-10 Kms and c for 10+ kms of nearest place where facility is available is given).			
73	74	75	76	77	78	79	80	81	82	83	84	85	86	87	Name of Village	Serial Number
Yes	a	Yes	a	b	c	c	Yes	Yes	c	b	c	c	Yes	Yes	Kumarjol	869
a		Yes	b	b	c	c	Yes	a	c	a	c	Yes	Yes	Yes	Dubduar	870
a	b	Yes	a	b	c	c	a	a	c	a	c	a	a	Yes	Khirabari	871
Yes	c		b	b	c	c	Yes	b	Yes	b	c	Yes	Yes	Yes	Bhitihar	872
b	b	Yes	a	b	c	c	Yes	b	c	b	c	Yes	Yes	Yes	Anantapur	873
a	c		b	b	c	c	Yes	a	c	b	c	Yes	Yes	a	Jugiamer	874
b			a	b	c	c	Yes	a	c	b	c	Yes	Yes	Yes	Goaldaha	875
b	b		b	b	c	c	b	Yes	c	b	c	Yes	Yes	Yes	Bishahar	876
b	c	Yes	a	a	c	c	Yes	a	c	a	c	Yes	Yes	Yes	Ital	877
Yes	b	a	b	a	c	c	Yes	Yes	c	a	c	Yes	Yes	Yes	Amritakhnda	878
Yes		a	a	a	b	b	Yes	a	b	a	b	Yes	Yes	Yes	Birahimkhanda	879
Yes	b	Yes	a	b	c	c	Yes	Yes	c	b	c	Yes	Yes	Yes	Parar Pukhar	880
Yes		Yes	b	Yes	b	b	Yes	Yes	Yes	Yes	b	Yes	Yes	Yes	Rudrahknda	881
Yes	c		b	b	c	c	Yes	a	c	b	c	Yes	Yes	Yes	Dakshin Bishnupur	882
Yes	b		a	a	b	b	Yes	Yes	c	a	b	Yes	Yes	Yes	Garna	883
b	b	Yes	a	b	b	c	Yes	a	Yes	Yes	b	Yes	Yes	Yes	Hathia	884
Yes	a		a	a	b	b	Yes	a	c	a	b	Yes	Yes	Yes	Nuripur	885
a	Yes		b	a	a	c	Yes	Yes	c	Yes	c	b	Yes	Yes	Tenahari	886
a	Yes		b	a	a	c	Yes	a	c	a	b	b	Yes	Yes	Maraikura	887
a		Yes	a	a	c		Yes	Yes	c	Yes	a	Yes	Yes	Yes	Dakshin Goalpara	888
Yes		Yes	a	b	Yes		Yes	a	c	b	b	Yes	Yes	Yes	Taherpur	889
Yes		Yes	a	a	c		Yes	a	c	Yes	a	Yes	Yes	Yes	Sijgram	890
Yes		Yes	a	a	c		Yes	a	c	a	a	Yes	Yes	Yes	Naopara	891
Yes	Yes		a	a	a	c	Yes	a	Yes	a	a	a	Yes	Yes	Abdulghata	892
Yes	Yes		a	a	a	c	Yes	a	Yes	a	a	a	Yes	Yes	Chandar	893
Yes	Yes		a	a	a	c	Yes	a	Yes	a	a	a	Yes	Yes	Udaypur	894
Yes	Yes		a	a	a	c	Yes	a	Yes	a	a	a	Yes	Yes	Bogram	895
Yes	Yes	a	a	Yes	Yes	c	Yes	Yes	c	Yes	Yes	a	Yes	Yes	Karnajora	896
Yes	Yes		a	a	a	c	Yes	a	c	a	a	b	Yes	Yes	Mahendigaon	897
Yes		Yes	a	b	c		Yes	b	Yes	Yes	Yes	Yes	Yes	Yes	Khalsi	898
a		a	Yes	a	b	c	Yes	b	c	a	b	Yes	Yes	Yes	Dhurail	899
a		a	Yes	a	b	c	Yes	b	c	a	b	Yes	Yes	Yes	Daudpur	900
Yes		Yes	a	b	c		Yes	Yes	c	a	b	Yes	Yes	Yes	Kokra	901
a		Yes	a	b	c		Yes	c	c	a	c	Yes	Yes	Yes	Rolgaon	902
a	Yes		Yes	a	b	c	Yes	c	c	a	c	Yes	Yes	Yes	Mathurapur	903
a	a	a	Yes	a	c	c	Yes	a	c	a	c	c	Yes	Yes	Brahmapur	904
Yes	Yes		Yes	Yes	c	c	Yes	a	Yes	Yes	c	Yes	Yes	Yes	Khoksa	905
a		Yes	a	c	c		Yes	a	c	a	c	Yes	Yes	Yes	Sobhanpur	906
Yes		Yes	a	a	c		Yes	c	c	a	b	Yes	Yes	Yes	Shibpur	907
Yes		Yes	a	b	c		Yes	c	c	a	c	Yes	Yes	Yes	Patol	908
Yes		Yes	a	c	c		Yes	Yes	c	a	a	Yes	Yes	Yes	Serpur	909
a		Yes	a	a	c		Yes	a	c	a	b	Yes	Yes	Yes	Sonabari	910

Availability of miscellaneous facilities (If amenities available code -Yes is given, If not available within the village , the distance range code viz; a for < 5 Kms, b for 5-10 Kms and c for 10+ kms of nearest place where facility is available is given).												Availability of electricity (Yes/No)				
Serial Number	Name of Village	ASHA (Accredited Social Health Activist)	Community centre with/without TV	Sports Field,	Sports Club / Recreation Centre	Cinema / Video Hall	Public Library	Public Reading Room	Newspaper Supply	Assembly Polling station	Birth & Death Registration Office	Power Supply for Domestic Use (ED)	Power Supply for Agricultural Use (EAG)	Power Supply for Commercial Use (EC)	Power Supply for All Uses (EA)	
1	2	88	89	90	91	92	93	94	95	96	97	98	99	100	101	
869	Kumarjol	Yes	c	Yes	b	c	a	a	a	Yes	b	Yes	No	No	No	
870	Dubduar	Yes	c	Yes	c	c	c	c	c	Yes	b	Yes	No	No	No	
871	Khirabari	a	c	a	c	c	c	c	a	a	b	Yes	No	No	No	
872	Bhitihar	a	c	b	c	c	c	c	Yes	Yes	b	Yes	No	Yes	No	
873	Anantapur	a	c	b	c	c	c	c	b	Yes	b	Yes	No	No	No	
874	Jugiamer	a	c	b	c	c	c	c	b	Yes	b	Yes	No	No	No	
875	Goaldaha	a	c	b	c	c	c	c	Yes	Yes	b	Yes	No	No	No	
876	Bishahar	Yes	c	Yes	c	c	c	c	b	Yes	b	Yes	No	Yes	No	
877	Ital	a	c	a	c	c	c	a	a	Yes	a	Yes	No	Yes	No	
878	Amritakhnda	Yes	c	a	c	c	c	c	Yes	Yes	a	Yes	No	Yes	No	
879	Birahimkhanda	Yes	b	Yes	b	b	b	b	Yes	Yes	a	Yes	No	Yes	No	
880	Parar Pukhar	a	c	b	c	c	c	c	Yes	Yes	b	Yes	No	No	No	
881	Rudrakhnda	Yes	b	a	b	b	b	b	Yes	Yes	Yes	Yes	Yes	No	No	
882	Dakshin Bishnupur	a	c	a	c	c	c	c	c	Yes	b	Yes	Yes	Yes	Yes	
883	Garna	Yes	b	Yes	b	b	b	b	Yes	Yes	a	Yes	Yes	Yes	Yes	
884	Hathia	a	b	Yes	b	b	b	b	Yes	Yes	b	Yes	Yes	Yes	Yes	
885	Nuripur	a	b	Yes	b	b	b	b	a	a	a	Yes	Yes	Yes	Yes	
886	Tenahari	Yes	Yes	Yes	Yes	Yes	Yes	Yes	Yes	Yes	a	Yes	Yes	Yes	Yes	
887	Maraikura	Yes	Yes	Yes	Yes	Yes	Yes	a	Yes	Yes	Yes	a	Yes	No	Yes	No
888	Dakshin Goalpara	Yes	a	a	a	a	a	a	Yes	Yes	a	Yes	No	Yes	No	
889	Taherpur	Yes	Yes	b	b	b	b	b	Yes	Yes	a	Yes	No	Yes	No	
890	Sijgram	Yes	a	a	a	a	a	a	Yes	Yes	a	Yes	No	Yes	No	
891	Naopara	Yes	a	a	a	a	a	a	Yes	Yes	a	Yes	No	Yes	No	
892	Abdulghata	Yes	a	a	a	a	a	a	Yes	Yes	a	Yes	Yes	Yes	Yes	
893	Chandar	Yes	a	Yes	Yes	a	a	a	Yes	Yes	a	Yes	Yes	Yes	Yes	
894	Udaypur	Yes	a	Yes	Yes	a	a	a	Yes	Yes	a	Yes	Yes	Yes	Yes	
895	Bogram	Yes	a	a	a	a	a	a	Yes	Yes	a	Yes	Yes	Yes	Yes	
896	Karnajora	Yes	Yes	Yes	Yes	a	a	a	Yes	Yes	Yes	Yes	Yes	Yes	Yes	
897	Mahendigaon	Yes	a	a	a	b	a	a	Yes	Yes	a	Yes	Yes	Yes	Yes	
898	Khalsi	Yes	b	a	b	a	a	a	Yes	Yes	a	Yes	Yes	No	No	
899	Dhurail	Yes	b	Yes	b	b	b	b	Yes	a	a	Yes	Yes	No	No	
900	Daudpur	Yes	b	a	a	a	b	b	Yes	b	a	Yes	Yes	No	No	
901	Kokra	Yes	b	a	a	a	b	b	Yes	Yes	a	Yes	No	No	No	
902	Rolgaon	Yes	c	a	b	b	b	b	Yes	a	a	Yes	No	No	No	
903	Mathurapur	Yes	c	a	b	b	b	b	Yes	a	a	Yes	No	No	No	
904	Brahmapur	Yes	c	a	c	b	b	b	Yes	c	a	Yes	No	No	No	
905	Khoksa	Yes	c	Yes	c	b	b	b	Yes	c	Yes	Yes	No	No	No	
906	Sobhanpur	Yes	c	a	a	a	b	b	Yes	c	a	Yes	No	No	No	
907	Shibpur	Yes	c	Yes	a	a	a	a	Yes	c	a	Yes	Yes	No	No	
908	Patol	Yes	c	a	b	b	b	b	Yes	c	a	Yes	Yes	No	No	
909	Serpur	Yes	c	a	a	a	b	b	Yes	Yes	a	Yes	No	Yes	No	
910	Sonabari	Yes	b	a	a	a	a	a	Yes	b	a	Yes	Yes	No	No	



Nearest Town		Land Use							
		Area under different types of land use (in hectares rounded up to one decimal place)							
Name	Distance range code i.e. a for < 5 Kms, b for 5-10 Kms and c for 10+ kms .	Forests	Area under Non-agricultural Uses	Barren and Un-cultivable land	Permanent Pastures and Other Grazing Lands	Land Under Miscellaneous Tree Crops etc.	Culturable Waste Land	Name of Village	Serial Number
102	103	104	105	106	107	108	109	2	1
RAIGANJ	c	0	31.2	0	0	0	4.8	Kumarjol	869
RAIGANJ	c	0	10.5	0	0	0	2	Dubduar	870
RAIGANJ	c	6.1	0	0	0	0	6.1	Khirabari	871
RAIGANJ	c	0	17	0	0	0	3	Bhitihar	872
RAIGANJ	c	0	17	0	0	0	3.2	Anantapur	873
RAIGANJ	c	0	8.3	0	0	0	2.2	Jugiamer	874
RAIGANJ	c	0	19	0	0	0	2	Goaldaha	875
RAIGANJ	c	0	26.1	0	0	0	2.5	Bishahar	876
RAIGANJ	c	0	17.9	0	0	0	3	Ital	877
RAIGANJ	c	0	0	0	0	0	13	Amritakhnda	878
RAIGANG	c	0	23.1	0	0	0	3	Birahimkhanda	879
RAIGANG	c	0	11.2	0	0	0	5.2	Parar Pukhar	880
RAIGANG	c	0	0	0	0	0	3.6	Rudrahnda	881
RAIGANG	c	0	8	0	0	0	0	Dakshin Bishnupur	882
RAIGANG	b	0	0	0	0	0	2	Garna	883
RAIGANG	b	0	0	0	0	0	5	Hathia	884
RAIGANG	b	0	0	0	0	0	0	Nuripur	885
RAIGANG	b	0	54	0	0	0	7	Tenahari	886
RAIGANG	a	0	7.9	0	0	0	6.1	Maraikura	887
RAIGANG	a	0	34	0	0	0	5.6	Dakshin Goalpara	888
RAIGANG	b	0	32	0	0	0	6.5	Taherpur	889
RAIGANG	a	0	19.2	0	0	0	5.2	Sijgram	890
RAIGANG	a	0	12.2	0	0	0	1.7	Naopara	891
RAIGANG	a	0	8	0	0	0	8	Abdulghata	892
RAIGANG	b	0	24	0	0	0	4	Chandar	893
RAIGANG	b	0	15	0	0	0	6	Udaypur	894
RAIGANG	b	0	30	0	0	0	33	Bogram	895
RAIGANG	b	0	94.9	0	0	0	48	Karnajora	896
RAIGANG	b	0	26	0	0	0	43	Mahendigaon	897
RAIGANG	b	0	45	0	0	0	5	Khalsi	898
RAIGANG	b	0	28	0	0	0	3.5	Dhurail	899
RAIGANJ	b	0	22.5	0	0	0	2.5	Daudpur	900
RAIGANJ	c	0	35.4	0	0	0	3.5	Kokra	901
RAIGANJ	c	0	20	0	0	0	3	Rolgaon	902
RAIGANJ	c	0	9.5	0	0	0	1.1	Mathurapur	903
RAIGANJ	c	0	31	0	0	0	3	Brahmapur	904
RAIGANJ	c	0	25	0	0	0	3	Khoksa	905
RAIGANJ	c	0	12	0	0	0	1	Sobhanpur	906
RAIGANJ	c	0	12	0	0	0	1	Shibpur	907
RAIGANJ	c	0	9	0	0	0	1.1	Patol	908
RAIGANJ	c	0	145	0	0	0	40	Serpur	909
RAIGANJ	b	0	25.1	0	0	0	2	Sonabari	910

Land Use												
Area under different types of land use (in hectares rounded up to one decimal place)								Area irrigated by source (in hectare).				
Serial Number	Name of Village	Fallow lands other than current fallows	Current Fallows	Net Area Sown	Total Irrigated Land Area	Total Un-irrigated Land Area	Canals ( C )	Wells/Tube-wells(W/TW)	Tanks/Lakes(T/L)	Water Falls(WF)	Others(O)	
1	2	110	111	112	113	114	115	116	117	118	119	
869	Kumarjol	0	0	141	50	91.1	16.1	33.9	0	0	0	
870	Dubduar	0	0	130.6	120.8	9.9	0	0	120.8	0	0	
871	Khirabari	0	0	61.5	61.5	0	0	61.5	0	0	0	
872	Bhitihar	0	0	133	133	0	0	133	0	0	0	
873	Anantapur	0	0	146.1	146.1	0	0	146.1	0	0	0	
874	Jugiamer	0	0	111.2	111.2	0	0	111.2	0	0	0	
875	Goaldaha	0	0	97.6	97.6	0	0	97.6	0	0	0	
876	Bishahar	0	0	190	176.6	13.3	0	176.6	0	0	0	
877	Ital	0	0	233.2	233.2	0	20.9	212.4	0	0	0	
878	Amritakhnda	0	0	139.1	139.1	0	0	139.1	0	0	0	
879	Birahimkhanda	0	0	176.6	176.6	0	0	176.6	0	0	0	
880	Parar Pukhar	0	0	281.5	281.5	0	0	281.5	0	0	0	
881	Rudrakhnda	0	0	201.7	193.1	8.6	193.1	0	0	0	0	
882	Dakshin Bishnupur	0	0	137.5	129.4	8.1	0	129.4	0	0	0	
883	Garna	0	0	88.1	84.1	4.1	0	84.1	0	0	0	
884	Hathia	0	0	273.9	195.4	78.5	0	195.4	0	0	0	
885	Nuripur	0	0	98.3	93.9	4.4	0	93.9	0	0	0	
886	Tenahari	0	0	294.5	79	215.5	0	69	0	10	0	
887	Maraikura	0	0	64.4	22	42.4	0	18	0	4	0	
888	Dakshin Goalpara	0	0	224.9	70.9	154	0	52.7	0	0	18.2	
889	Taherpur	0	0	245	80.2	164.8	0	62.1	0	0	18.1	
890	Sijgram	0	0	199.8	66.2	133.6	0	45.2	0	0	21	
891	Naopara	0	0	96.8	52.6	44.2	0	29.4	0	0	23.2	
892	Abdulghata	0	0	47.7	23	24.7	0	22	1	0	0	
893	Chandar	0	0	33.5	21	12.5	0	20	1	0	0	
894	Udaypur	0	0	63.2	15	48.2	0	14	1	0	0	
895	Bogram	0	0	100.2	71	29.2	0	66	5	0	0	
896	Karnajora	0	0	251.6	140	111.6	0	125	15	0	0	
897	Mahendigaon	0	0	126	85	41	0	80	5	0	0	
898	Khalsi	0	0	205.1	55.1	150	0	40	0	0	15.1	
899	Dhurail	0	0	132.3	56.8	75.5	0	22.8	0	0	34	
900	Daudpur	0	0	115.2	45	70.2	0	34	0	0	11	
901	Kokra	0	0	130.5	58.5	72	0	0	0	0	58.5	
902	Rolgaon	0	0	149.4	64	85.4	0	40	0	0	24	
903	Mathurapur	0	0	41	12	29	0	12	0	0	0	
904	Brahmapur	0	0	119.8	37	82.8	0	0	0	0	37	
905	Khoksa	0	0	124.5	53.8	70.8	0	35	0	0	18.8	
906	Sobhanpur	0	0	46.3	21.3	25	0	14	0	0	7.3	
907	Shibpur	0	0	55.4	31	24.4	0	16	0	0	15	
908	Patol	0	0	49.3	24	25.3	0	15	0	0	9	
909	Serapur	0	0	573.8	193.6	380.2	0	65	51	0	77.6	
910	Sonabari	0	0	101.9	39.9	62	0	25	0	0	14.9	

Name of three most important commodities manufactured			Name of Village	Serial Number
First	Second	Third		
120	121	122	2	1
			Kumarjol	869
			Dubduar	870
			Khirabari	871
			Bhitihar	872
			Anantapur	873
			Jugiamer	874
			Goaldaha	875
			Bishahar	876
			Ital	877
			Amritakhnda	878
			Birahimkhanda	879
			Parar Pukhar	880
			Rudrakhnda	881
			Dakshin Bishnupur	882
			Garna	883
			Hathia	884
			Nuripur	885
			Tenahari	886
			Maraikura	887
Poultry Feed	Animal Feed	Steel Furniture	Dakshin Goalpara	888
			Taherpur	889
Rice	Ring	Rural Sanitary Items	Sijgram	890
			Naopara	891
			Abdulghata	892
			Chandar	893
			Udaypur	894
Plywood	Spning		Bogram	895
			Karnajora	896
			Mahendigaon	897
			Khalsi	898
			Dhurail	899
			Daudpur	900
			Kokra	901
			Rolgaon	902
			Mathurapur	903
			Brahmapur	904
			Khoksa	905
			Sobhanpur	906
			Shibpur	907
			Patol	908
Rice			Serpur	909
			Sonabari	910

Census of India 2011  
Amenities and Land use

Serial Number	Name of Village	Location code no.	Total area of the village ( in hectares rounded up to one decimal place)	Total population ( 2011 census )	Number of households (2011 census)	Number of educational amenities available in the village, the distance range code viz: a for 0-5 kms, b for 5-10 kms, c for 10+ kms of nearest place where facility is available							
						Pre-Primary school (PP)	Primary school (P)	Middle school (M)	Secondary School (S)	Senior Secondary school (SS)	Degree college of arts, science & commerce (ASC)	Engineering college(EC)	Medical college (MC)
1	2	3	4	5	6	7	8	9	10	11	12	13	14
911	Gobindapur	309742	361.8	3690	664	3	3	1	a	a	b	c	c
912	Mahespur	309743	103.8	1485	244	1	1	1	a	a	b	c	c
913	Mirual	309744	144.1	1032	235	3	2	1	1	a	b	c	c
914	Dangapara	309745	65.5	832	199	1	1	a	a	a	b	c	c
915	Kasba Mahasho	309746	275.2	4368	1003	4	4	1	1	1	b	c	c
916	Noabari	309747	85	616	138	2	2	a	a	a	b	c	c
917	Pirkasur	309748	67.2	639	151	1	1	a	a	a	b	c	c
918	Khadimpur	309749	177	1091	224	2	2	a	a	a	b	c	c
919	Kamalabari	309750	282.6	1983	456	2	2	1	a	c	c	c	c
920	Ganeshpur	309751	64.3	516	113	1	1	a	a	a	c	c	c
921	Barabarua	309752	566.1	6198	1332	6	5	a	a	a	b	c	c
922	Shushihar	309753	242.4	1779	387	2	2	a	a	a	b	c	c
923	Chhota Parua	309754	329	5258	1120	7	7	2	2	1	b	c	c
924	Chhatrapur	309755	272.6	4128	970	1	1	a	a	a	a	c	c
925	Bhomra	309756	466.1	5539	1291	7	7	1	1	1	a	c	c
926	Chhota Narayanpur	309757	70.1	897	189	1	1	1	a	a	b	c	c
927	Golaisura	309758	100.4	894	198	2	2	a	a	a	b	c	c
928	Gaitar	309759	139.1	931	213	1	1	a	a	a	b	c	c
929	Raria	309760	170.2	1885	410	2	2	a	a	a	b	c	c
930	Bhagdumair	309761	109.2	918	206	1	1	a	a	a	b	c	c
931	Siagram	309762	61.8	528	123	2	2	b	b	b	b	c	c
932	Kurial	309763	56.9	341	79	1	1	a	a	a	b	c	c
933	Maria	309764	113	944	214	b	b	a	a	a	b	c	c
934	Dharmmapur	309765	94.2	59	15	a	a	a	a	a	b	c	c
935	Bamangram	309766	194.2	2672	602	3	2	1	1	1	b	c	c
936	Samalgram	309767	90.3	521	123	1	1	a	a	a	c	c	c
937	Harigram	309768	81.4	568	124	1	1	a	a	a	c	c	c
938	Kachimuha	309769	367.4	3972	889	2	2	1	a	a	c	c	c
939	Chhatian	309770	117.8	1009	219	a	a				c	c	c
940	Malanchi	309771	122.2	871	168	2	2	1	1	1	c	c	c
941	Rupahar	309772	185.8	4155	896	2	2	a	a	a	b	c	c
942	Sarai	309773	74.7	1269	301	1	1	a	a	a	b	c	c
943	Pachim Mahadebpur	309774	221.9	1603	354	2	1	a	a	a	b	c	c
944	Ghughudanga	309775	57.6	459	91	1	1	a	a	a	b	c	c
945	Baniapukur	309776	43.6	728	135	2	2	a	a	a	b	c	c
946	Paschim Shankarpur	309777	92.3	480	108	1	1	a	a	a	b	c	c
947	Kalibari	309778	86.7	1134	249	a	a	a	a	a	b	c	c
948	Bhupalpur	309779	55.5	1026	220	1	1	1	1	1	b	c	c
949	Cheramati	309780	85.8	1669	349	1	1	a	a	a	b	c	c
950	Paschim Gopalpur	309781	132.2	722	164	2	2	a	a	a	b	c	c
951	Deokhanda	309782	60.9	645	144	1	1	a	a	a	b	c	c
952	Piplan	309783	312.6	3502	785	2	2	a	a	a	b	c	c

- Village Directory

(As in 2009)

le. (If not available within the : < 5 Kms, b for 5-10 Kms and c cility is available is given).					Number of Medical Amenities available. (If not available within the village , the distance range code viz: a for < 5 Kms, b for 5-10 Kms and c for 10+ kms of nearest place where facility is available is given).							Name of Village	Serial Number					
15	16	17	18	19	20	21	22	23	24	25	26			27	28	29	30	31
Management institute (MI)	Polytechnic (Pt)	Vocational training school /ITI	Non-formal training centre (NFTC)	Special school for disabled (SSD)	Others (specify)	Community health centre (CHC)	Primary health centre (PHC)	Primary health sub centre (PHS)	Maternity and child welfare centre (MCW)	T.B. clinic (TBC)	Hospital-allopathic (HA)	Hospital-alternative medicine (HO)	Dispensary (D)	Veterinary hospital (VH)	Mobile health clinic (MHC)	Family welfare centre (FWC)		
c	b	b	b	b		b	a	a	b	b	b	b	a	a		b	Gobindapur	911
c	c	a	a	a		c	b	a	a	c	c	c	b	b	c	c	Mahespur	912
c	b	a	a	a		b	b	1	b	b	b	b	b	b		b	Mirual	913
c	b	a	b	a		b	a	a	b	b	b	b	a	a		b	Dangapara	914
	c	b	b	b		c	a	a	c	c	c	c	a	a		c	Kasba Mahasho	915
c	c	b	b	b		c	a	a	b	c	c	c	a	a	c	b	Noabari	916
c	b	a	b	a		b	b	a	a	b	b	b	b	b		a	Pirkasur	917
c	b	b	b	b		b	a	1	b	b	b	b	a	a		b	Khadimpur	918
c	c	b	b	b		c	a	a	c	c	c	c	a	a		c	Kamalabari	919
c	c	b	b	b		c	b	a	c	c	c	c	b	b		c	Ganeshpur	920
b	b	b	b	b		b	b	a	b	b	b	b	b	a			Barabarua	921
c	b	a	a	a		b	b	a	a	b	b	b	b	b		a	Shushihar	922
c	b	a	a	a		b	b	1	b	b	b	b	b	b		b	Chhota Parua	923
c	b	a	a	a		b	b	1	a	b	b	b	1	a		a	Chhatrapur	924
b	a	b	b	b		a	a	1	a	a	a	a	1	a		a	Bhomra	925
b	b	b	b	b		b	b	a	b	b	b	b	b	b		b	Chhota Narayanpur	926
b	b	b	b	b		b	b	b	b	b	b	b	b	1		b	Golaisura	927
b	b	b	b	b		b	b	a	b	b	b	b	b	a		b	Gaitar	928
b	b	b	b	b		b	b	a	b	b	b	b	b	a		b	Raria	929
b	b	b	b	b		b	b	a	b	b	b	b	b	a		b	Bhagdumair	930
b	b	b	b	c		b	b	a	b	b	b	b	b	a		b	Siagram	931
b	b	c	b	c		b	b	a	b	b	b	b	b	a		b	Kurial	932
b	b	c	b	c		b	b	a	b	b	b	b	b	a		b	Maria	933
b	b	c	c	c		b	b	b	b	b	b	b	b	a		b	Dharmmapur	934
c	b	b	c	c		b	b	1	b	b	b	b	b	a		b	Bamangram	935
c	c	c	c	c		c	c	b	c	c	c	c	c	b		c	Samalgram	936
c	c	c	c	c		c	c	b	c	c	c	c	c	b		c	Hariagram	937
c	c	c	c	c		c	c	1	c	c	c	c	c	b		c	Kachimuha	938
c	c	c	c	c		c	c	b	c	c	c	c	c	c		c	Chhatian	939
c	c	c	c	c		c	c	b	c	c	c	c	c	b		c	Malanchi	940
c	b	b	b	b		b	b	1	b	b	b	b	b	b		b	Rupahar	941
c	b	c	c	c		b	b	a	b	b	b	b	b	b		b	Sarai	942
b	b	b	b	b		b	a	b	b	b	b	b	b	b		b	Pachim Mahadebpur	943
c	b	c	c	c		b	a	a	b	b	b	b	b	b		b	Ghughudanga	944
c	b	c	b	b		b	a	a	b	b	b	b	1	b		b	Baniapukur	945
c	b	c	c	c		b	a	a	b	b	b	b	a	b		b	Paschim Shankarpur	946
c	b	c	c	c		b	a	b	b	b	b	b	b	b		b	Kalibari	947
c	b	c	c	c		b	b	b	c	b	b	b	1	b		b	Bhupalpur	948
c	b	c	c	b		b	a	a	b	b	b	b	b	b		b	Cheramati	949
c	b	c	c	b		b	a	a	c	c	c	c	c	c		b	Paschim Gopalpur	950
c	b	c	c	b		b	a	a	b	b	b	b	b	b		b	Deokhanda	951
c	b	c	c	b		b	a	1	b	b	b	b	b	b		b	Piplan	952

Serial Number	Name of Village	Number of Non-Government Medical Amenities available.							Availability of drinking water - Yes / No							
		Charitable non Govt. hospital/Nursing home.	Medical practitioner with MBBS Degree	Medical practitioner with other degree	Medical practitioner with no degree	Traditional practitioner and faith healer .	Medicine Shop	Others	Tap water (Treated/Untreated)	Well water (Covered / Uncovered well)	Hand Pump	Tube wells / Bore well	Spring	River / Canal	Tank / Pond / Lake	Others
1	2	32	33	34	35	36	37	38	39	40	41	42	43	44	45	46
911	Gobindapur	0	0	0	2	3	1	0	No	Yes	No	Yes	No	No	No	No
912	Mahespur	0	0	0	0	0	0	0	No	No	Yes	No	No	No	Yes	No
913	Mirual	1	0	0	0	0	2	0	No	No	Yes	Yes	No	No	Yes	No
914	Dangapara	0	0	0	0	3	3	0	No	No	Yes	Yes	No	No	Yes	No
915	Kasba Mahasho	0	0	0	1	0	1	0	No	No	Yes	Yes	No	No	Yes	No
916	Noabari	0	0	0	0	0	0	0	No	No	Yes	Yes	No	No	Yes	No
917	Pirkasur	0	0	0	0	0	0	0	No	No	Yes	Yes	No	No	Yes	No
918	Khadimpur	0	0	0	0	0	0	0	No	No	Yes	Yes	No	No	Yes	No
919	Kamalabari	0	0	0	0	0	0	0	No	No	Yes	Yes	No	No	Yes	No
920	Ganeshpur	0	0	0	0	0	0	0	No	No	Yes	Yes	No	No	Yes	No
921	Barabarua	0	0	0	0	0	0	0	No	No	Yes	Yes	No	No	No	No
922	Shushihar	0	0	0	0	0	0	0	No	No	Yes	Yes	No	No	Yes	No
923	Chhota Parua	0	1	0	2	0	3	0	No	No	Yes	Yes	No	No	Yes	No
924	Chhatrapur	0	0	0	1	1	1	0	Yes	Yes	Yes	Yes	No	No	Yes	No
925	Bhomra	0	0	0	0	0	2	0	No	No	Yes	Yes	No	No	No	Yes
926	Chhota Narayanpur	0	0	0	0	0	1	0	No	Yes	Yes	Yes	No	No	No	No
927	Golaisura	0	0	0	1	0	2	0	No	Yes	Yes	Yes	No	No	No	No
928	Gaitar	0	0	0	0	0	0	0	No	No	Yes	No	No	No	No	Yes
929	Raria	0	0	0	0	0	0	0	No	Yes	Yes	No	No	No	No	Yes
930	Bhagdumair	0	0	0	0	0	0	0	No	No	Yes	Yes	No	No	Yes	No
931	Siagram	0	0	0	0	0	0	0	No	Yes	Yes	No	No	No	No	Yes
932	Kurial	0	0	0	0	0	0	0	No	No	Yes	No	No	No	No	Yes
933	Maria	0	0	0	0	0	0	0	No	Yes	Yes	No	No	No	No	Yes
934	Dharmmapur	0	0	0	0	0	0	0	No	No	Yes	No	No	No	No	No
935	Bamangram	0	0	0	1	0	3	0	No	Yes	Yes	Yes	No	No	No	Yes
936	Samalgram	0	0	0	0	0	0	0	No	Yes	Yes	No	No	No	No	Yes
937	Harigram	0	0	0	0	0	0	0	No	Yes	Yes	Yes	No	No	No	Yes
938	Kachimuha	0	0	0	0	0	1	0	No	Yes	Yes	Yes	No	No	No	Yes
939	Chhatian	0	0	0	0	0	0	0	No	Yes	Yes	Yes	No	No	No	No
940	Malanchi	0	0	0	0	0	1	0	No	Yes	Yes	No	No	No	No	Yes
941	Rupahar	0	0	0	4	1	2	0	No	No	Yes	Yes	No	Yes	Yes	No
942	Sarai	0	0	0	0	0	0	0	No	No	Yes	No	No	No	Yes	No
943	Pachim Mahadebpur	0	0	0	0	0	0	0	No	No	Yes	No	No	No	No	No
944	Ghughudanga	0	0	0	2	0	0	0	No	No	Yes	No	No	No	Yes	No
945	Baniapukur	0	0	0	1	1	0	0	No	No	Yes	No	No	No	No	No
946	Paschim Shankarpur	0	0	0	0	0	0	0	No	No	Yes	No	No	No	Yes	No
947	Kalibari	0	0	0	0	0	0	0	No	No	Yes	No	No	No	Yes	No
948	Bhupalpur	0	1	3	0	0	4	0	No	No	Yes	Yes	No	No	Yes	No
949	Cheramati	0	0	0	2	0	0	0	No	No	Yes	Yes	No	No	Yes	No
950	Paschim Gopalpur	0	0	0	0	0	0	0	No	No	Yes	Yes	No	No	No	No
951	Deokhandia	0	0	0	0	0	0	0	No	No	Yes	No	No	No	Yes	No
952	Piplan	0	0	0	4	0	0	0	No	No	Yes	Yes	No	No	Yes	No

Availability of toilet & others Yes / No				Communication and transport facilities (If amenities available code -Yes is given except for Village Pin Code ,If not available within the village , the distance range code viz; a for < 5 Kms, b for 5-10 Kms and c for 10+ kms of nearest place where facility is available is given).								
Community toilet including bath.	Community toilet excluding bath.	Rural sanitary mart or sanitary hardware outlet available near the village.	Community bio- gas or recycle of waste for productive use.	Post office(PO)	Sub post office (SPO)	Post & Telegraph office (P&TO)	Village Pin Code	Telephones (Land lines)	Public call office (PCO)	Mobile phone coverage	Name of Village	Serial Number
47	48	49	50	51	52	53	54	55	56	57	2	1
No	No	No	No	b	a	b	733134	Yes	Yes	Yes	Gobindapur	911
No	No	No	No	a	a	b	733130	Yes	a	Yes	Mahespur	912
No	No	No	No	Yes	a	b	733130	Yes	Yes	Yes	Mirual	913
No	No	No	No	Yes	b	b	733130	Yes	Yes	Yes	Dangapara	914
No	No	No	No	a	b	c	733130	Yes	Yes	Yes	Kasba Mahasho	915
No	No	No	No	a	b	b	733130	Yes	Yes	Yes	Noabari	916
No	No	No	No	a	a	b	733130	a	a	Yes	Pirkasur	917
No	No	No	No	a	b	b	733130	a	a	Yes	Khadimpur	918
No	Yes	No	No	a	b	c	733130	Yes	Yes	Yes	Kamalabari	919
No	No	No	No	a	b	c	733134	Yes	Yes	Yes	Ganeshpur	920
No	No	No	No	c	b	b	733134	Yes	Yes	Yes	Barabarua	921
No	No	No	No	a	a	b	733130	a	a	Yes	Shushihar	922
No	No	No	No	a	a	b	733130	Yes	Yes	Yes	Chhota Parua	923
No	No	No	No	b	a	b	733134	Yes	Yes	Yes	Chhatrapur	924
No	No	No	No	c	b	b	733134	Yes	Yes	Yes	Bhomra	925
No	No	No	No	c	a	b	733134	Yes	Yes	Yes	Chhota Narayanpur	926
No	No	No	No	c	a	b	733134	Yes	Yes	Yes	Golaisura	927
No	No	No	No	c	a	b	733134	a	Yes	Yes	Gaitar	928
No	No	No	No	c	b	b	733134	a	Yes	Yes	Raria	929
No	No	No	No	c	b	b	733134	Yes	Yes	Yes	Bhagdumair	930
No	No	No	No	c	a	b	733134	b	b	Yes	Siagram	931
No	No	No	No	c	a	b	733134	a	a	Yes	Kurial	932
No	No	No	No	c	b	b	733134	b	a	Yes	Maria	933
No	No	No	No	c	b	b	733134	a	a	Yes	Dharmmapur	934
No	No	No	No	c	b	b	733134	Yes	Yes	Yes	Bamangram	935
No	No	No	No	c	a	c	733134	b	a	Yes	Samalgram	936
No	No	No	No	c	Yes	c	733134	Yes	a	Yes	Harigram	937
No	No	No	No	c	c	c	733134	Yes	Yes	Yes	Kachimuha	938
No	No	No	No	c	c	c	733134	b	a	Yes	Chhatian	939
No	No	No	No	c	c	c	733134	Yes	Yes	Yes	Malanchi	940
No	No	No	No	Yes	b	b	733123	Yes	Yes	Yes	Rupahar	941
No	No	No	No	a	b	b	733123	b	a	Yes	Sarai	942
No	No	No	No	a	a	b	733123	a	a	Yes	Pachim Mahadebpur	943
No	No	No	No	a	a	b	733123	b	b	Yes	Ghughudanga	944
No	No	No	No	a	b	b	733123	a	a	Yes	Baniapukur	945
No	No	No	No	b	a	b	733123	a	a	Yes	Paschim Shankarpur	946
No	No	No	No	b	Yes	b	733123	b	a	Yes	Kalibari	947
No	No	No	No	Yes	Yes	b	733143	Yes	Yes	Yes	Bhupalpur	948
No	No	No	No	a	a	b	733123	a	Yes	Yes	Cheramati	949
No	No	No	No	a		b	733156	a	b	Yes	Paschim Gopalpur	950
No	No	No	No	a	b	b	733123	b	b	Yes	Deokhanda	951
No	No	No	No	a	b	b	733123	Yes	Yes	Yes	Piplan	952

Communication and transport facilities (If amenities available code -Yes is given except for Village Pin Code ,If not available within the village , the distance range code viz; a for < 5 Kms, b for 5-10 Kms and c for 10+ kms of nearest place where facility is available is given).													Village connected to highway (If amenities available code viz; a for < 5 Kms, b for 5-10 Kms and c for 10+ kms of nearest place where facility is available is given).			
Serial Number	Name of Village	Internet cafes/ Common service centre (CSC)	Private courier facility	Bus service (Public & Private)	Railway stations	Auto/Modified Autos	Taxis and Vans	Tractors	Cycle-pulled rickshaws(Manual & Machine driven)	Carts driven by animals	Sea /River ferry service	Connected to national highway(NH)	Connected to state highway(SH)	Connected to major district road (MDR)	Connected to others district road	Pucca roads
1	2	58	59	60	61	62	63	64	65	66	67	68	69	70	71	72
911	Gobindapur	a	a	a	b	a	Yes	Yes	Yes	c	c	b	Yes	b	b	Yes
912	Mahespur	a	b	a	b	a	Yes	a	Yes	c	c	b	a	a		a
913	Mirual	Yes	b	Yes	b	Yes	Yes	Yes	Yes	c	c	b		a		Yes
914	Dangapara	a	b	Yes	b	Yes	Yes	Yes	Yes	c	c	b		a		a
915	Kasba Mahasho	a	b	Yes	c	Yes	Yes	Yes	Yes	c	c	b			Yes	a
916	Noabari	a	b	a	b	a	Yes	Yes	a	a	c	b	a			Yes
917	Pirkasur	a	b	a	b	a	Yes	Yes	a	c	c	b	a	a		Yes
918	Khadimpur	a	b	a	b	a	Yes	a	a	c	c	b	a	a		Yes
919	Kamalabari	a	c	a	c	a	Yes	Yes	Yes	c	c	c	a		a	a
920	Ganeshpur	a	b	a	c	Yes	Yes	Yes	Yes	Yes	c	c	a			a
921	Barabarua	a	b	b	b	Yes	Yes	b	Yes	Yes	c	b	b	b	b	a
922	Shushihar	a	b	a	b	a	Yes	Yes	Yes	c	c	b	a	a	a	a
923	Chhota Parua	Yes	b	Yes	Yes	Yes	Yes	Yes	Yes	c	c	b		a		Yes
924	Chhatrapur	a	a	a	b	b	Yes	Yes	Yes	Yes	c	a	a		Yes	a
925	Bhomra	Yes	a	a	a	Yes	Yes	a	Yes	Yes	c	Yes	a	a		Yes
926	Chhota Narayanpur	Yes	b	b	b	Yes	Yes	a	Yes	Yes	c					a
927	Golaisura	a	b	b	b	a	a	b	Yes	Yes	c	b	b			a
928	Gaitar	a	b	b	b	b	Yes	b	Yes	c	c	b	b	b	b	a
929	Raria	a	b	b	b	b	a	b	Yes	Yes	c	b	b	b	b	a
930	Bhagdumair	a	b	b	b	b	Yes	b	b	Yes	c	b	b	b		b
931	Siagram	a	b	b	b	b	b	b	Yes	Yes	c	b	b	b	b	a
932	Kurial	a	b	b	b	b	b	b	a	Yes	c	b	b			b
933	Maria	a	b	b	a	a	a	b	Yes	Yes	c	b	b	b	b	a
934	Dharmmapur	a	b	b	a	a	b	b	a	Yes	c	b	b			b
935	Bamangram	a	b	b	Yes	b	Yes	b	Yes	Yes	c					a
936	Samalgram	a	c	c	c	c	c	c	Yes	Yes	c	c	c	c	c	a
937	Harigram	a	c	c	c	c	Yes	c	Yes	Yes	c	c	c	c	c	a
938	Kachimuha	a	c	c	c	c	Yes	c	Yes	Yes	c	c	c	c		b
939	Chhatian	a	c	c	c	c	Yes	c	Yes	Yes	c	c	c	c		b
940	Malanchi	a	c	c	c	c	Yes	c	Yes	Yes	c					b
941	Rupahar	a	b	Yes	b	b	Yes	Yes	Yes	c	c	Yes	b	b	b	Yes
942	Sarai	a	b	b	b	b	b	b	Yes	c	c		b	b	b	b
943	Pachim Mahadebpur	a	a	a	b	a	a	a	a	c	c	Yes	b	b	b	a
944	Ghughudanga	a	b	a	b	b	b	b	Yes	c	c		b		a	a
945	Baniapukur	a	b	Yes	b	Yes	Yes	b	Yes	c	c	a	b	b	b	Yes
946	Paschim Shankarpur	a	b	a	c	c	a	b	a	c	c	Yes	b	b		a
947	Kalibari	a	b	a	c	c	Yes	b	a	c	c	Yes				a
948	Bhupalpur	a	b	Yes	c	c	c	b	Yes	c	c	Yes		a		b
949	Cheramati	a	b	a	b	b	a	a	Yes	c	c	a	a	a	a	a
950	Paschim Gopalpur	a	b	a	c	c	a	b	Yes	c	c	Yes	a			a
951	Deokhanda	a	b	a	b	b	b	b	Yes	c	c	Yes	b		a	a
952	Piplan	a	b	a	b	b	Yes	b	Yes	c	c	a	b			Yes



ys,village roads, banks & credit societies :-Yes is given, If not available within the code viz; a for <5 Kms, b for 5-10 Kms place where facility is available is given).						Availability of miscellaneous facilities (If amenities available code -Yes is given, If not available within the village , the distance range code viz; a for < 5 Kms, b for 5-10 Kms and c for 10+ kms of nearest place where facility is available is given).												
73	74	75	76	77	78	79	80	81	82	83	84	85	86	87	Name of Village	Serial Number		
Yes	Yes		Yes	Yes	b	c	Yes	Yes	Yes	Yes	b	Yes	Yes	Yes	Gobindapur	911		
Yes	Yes		a	a	a	c	Yes	a	c	b	b	b	Yes	Yes	Mahespur	912		
Yes	Yes		a	a	a	c	Yes	a	Yes	a	a	b	Yes	Yes	Mirual	913		
Yes	Yes		a	a	a	c	Yes	Yes	Yes	a	a	b	Yes	Yes	Dangapara	914		
Yes	Yes		a	a	b	c	Yes	Yes	Yes	Yes	Yes	b	Yes	Yes	Kasba Mahasho	915		
Yes	Yes		a	a	b	c	Yes	a	c	a	a	b	Yes	Yes	Noabari	916		
Yes	Yes		a	a	a	c	Yes	a	c	a	a	b	Yes	Yes	Pirkasur	917		
Yes	Yes		a	a	b	c	a	a	c	a	b	b	Yes	Yes	Khadimpur	918		
Yes	Yes		a	a	b	c	Yes	a	c	a	a	b	Yes	Yes	Kamalabari	919		
Yes	a		a	b	b	c	Yes	a	c	a	a	c	Yes	Yes	Ganeshpur	920		
Yes			a	a	b	c	Yes	Yes	c	Yes	Yes	Yes	Yes	Yes	Barabarua	921		
Yes	Yes		a	a	a	c	Yes	a	c	a	a	a	Yes	Yes	Shushihar	922		
Yes	Yes		a	a	a	c	Yes	Yes	Yes	a	a	b	Yes	Yes	Chhota Parua	923		
Yes	Yes		a	a	a	c	Yes	a	c	a	b	a	Yes	Yes	Chhatrapur	924		
Yes			Yes	Yes	a	c	Yes	Yes	c	Yes	b	Yes	Yes	Yes	Bhomra	925		
a			Yes	b	b	c	Yes	Yes	c	Yes	b	Yes	Yes	Yes	Chhota Narayanpur	926		
Yes			Yes	a	b	c	Yes	Yes	c	Yes	b	Yes	Yes	Yes	Golaisura	927		
a			Yes	a	b	c	Yes	Yes	c	Yes	b	Yes	Yes	Yes	Gaitar	928		
Yes			Yes	a	b	c	Yes	b	c	Yes	b	Yes	Yes	Yes	Raria	929		
a			Yes	a	b	c	Yes	a	c	a	b	Yes	Yes	Yes	Bhagdumair	930		
a			Yes	b	b	c	Yes	a	c	b	b	Yes	Yes	Yes	Siagram	931		
Yes			Yes	b	b	c	Yes	a	c	b	Yes	Yes	Yes	Yes	Kurial	932		
Yes			Yes	a	b	c	Yes	b	c	Yes	b	Yes	Yes	Yes	Maria	933		
a			Yes	b	b	c	b	a	c	a	b	Yes	a	Yes	Dharmmapur	934		
Yes			Yes	b	b	c	Yes	Yes	c	Yes	b	Yes	Yes	Yes	Bamangram	935		
a			Yes	c	c	c	Yes	a	c	a	b	Yes	Yes	Yes	Samalgram	936		
a			Yes	b	c	c	Yes	a	c	a	c	Yes	Yes	Yes	Harigram	937		
Yes			Yes	b	c	Yes	Yes	Yes	c	Yes	c	Yes	Yes	Yes	Kachimuha	938		
a			Yes	c	c	c	Yes	a	c	a	c	Yes	Yes	Yes	Chhatian	939		
a			Yes	c	c	c	Yes	a	c	Yes	b	Yes	Yes	Yes	Malanchi	940		
Yes			a	Yes	b	c	Yes	a	Yes	Yes	b	b	Yes	Yes	Rupahar	941		
Yes			a	a	b	c	Yes	a	c	a	b	c	Yes	Yes	Sarai	942		
a	Yes	b	a	Yes	a	c	Yes	a	c	a	b	b	Yes	Yes	Pachim Mahadebpur	943		
Yes			a	a	b	c	Yes	a	c	a	b	b	Yes	Yes	Ghughudanga	944		
a			Yes	a	b	c	Yes	a	c	a	b	b	a	Yes	Baniapukur	945		
a			a	a	b	b	Yes	a	c	a	b	c	Yes	Yes	Paschim Shankarpur	946		
Yes			a	a	b	b	Yes	a	c	a	b	b	a	Yes	Kalibari	947		
a			Yes	a	b	b	Yes	Yes	c	a	b	c	Yes	Yes	Bhupalpur	948		
Yes			a	b	b	b	Yes	a	c	a	b	b	Yes	Yes	Cheramati	949		
Yes			a	a	b	b	Yes	a	c	b	b	b	Yes	Yes	Paschim Gopalpur	950		
Yes			a	a	b	c	Yes	a	c	a	b	b	Yes	Yes	Deokhanda	951		
Yes	Yes		a	a	b	c	Yes	a	c	a	b	b	Yes	Yes	Piplan	952		

Availability of miscellaneous facilities (If amenities available code -Yes is given, If not available within the village , the distance range code viz; a for < 5 Kms, b for 5-10 Kms and c for 10+ kms of nearest place where facility is available is given).												Availability of electricity (Yes/No)			
Serial Number	Name of Village	ASHA (Accredited Social Health Activist)	Community centre with/without TV	Sports Field,	Sports Club / Recreation Centre	Cinema / Video Hall	Public Library	Public Reading Room	Newspaper Supply	Assembly Polling station	Birth & Death Registration Office	Power Supply for Domestic Use (ED)	Power Supply for Agricultural Use (EAG)	Power Supply for Commercial Use (EC)	Power Supply for All Uses (EA)
1	2	88	89	90	91	92	93	94	95	96	97	98	99	100	101
911	Gobindapur	Yes	b	Yes	a	a	a	a	Yes	Yes	a	Yes	No	Yes	No
912	Mahespur	Yes	a	Yes	b	b	a	a	a	a	a	Yes	Yes	Yes	Yes
913	Mirual	Yes	a	a	a	b	a	a	Yes	Yes	a	Yes	Yes	Yes	Yes
914	Dangapara	Yes	a	a	a	a	Yes	Yes	Yes	a	a	Yes	Yes	Yes	Yes
915	Kasba Mahasho	Yes	a	b	b	a	a	a	Yes	Yes	a	Yes	Yes	Yes	Yes
916	Noabari	Yes	b	a	b	a	a	a	a	a	a	Yes	Yes	No	No
917	Pirkasur	Yes	a	Yes	a	b	a	a	a	a	a	Yes	No	No	No
918	Khadimpur	Yes	b	a	b	b	b	b	a	a	a	Yes	Yes	Yes	Yes
919	Kamalabari	Yes	b	a	b	a	a	a	Yes	Yes	a	Yes	Yes	Yes	Yes
920	Ganeshpur	Yes	b	Yes	b	b	a	a	a	a	a	Yes	Yes	Yes	Yes
921	Barabarua	Yes	Yes	Yes	b	b	b	Yes	Yes	Yes	a	Yes	Yes	Yes	Yes
922	Shushihar	Yes	a	a	a	b	a	a	Yes	Yes	a	Yes	No	No	No
923	Chhota Parua	Yes	a	a	a	b	a	a	Yes	Yes	Yes	Yes	Yes	Yes	Yes
924	Chhatrapur	Yes	a	a	a	a	a	a	Yes	Yes	a	Yes	Yes	Yes	Yes
925	Bhomra	Yes	a	Yes	a	a	a	a	Yes	Yes	a	Yes	Yes	Yes	Yes
926	Chhota Narayanpur	Yes	b	b	b	b	b	b	Yes	Yes	a	Yes	Yes	Yes	Yes
927	Golaisura	Yes	b	b	b	b	b	b	Yes	Yes	Yes	Yes	No	Yes	No
928	Gaitar	Yes	b	b	b	b	b	b	Yes	b	a	Yes	No	No	No
929	Raria	Yes	b	b	b	b	b	b	Yes	Yes	a	Yes	Yes	Yes	Yes
930	Bhagdumair	Yes	b	b	b	b	b	b	Yes	a	a	Yes	No	No	No
931	Siagram	Yes	b	b	b	b	b	b	Yes	Yes	a	Yes	No	No	No
932	Kurial	Yes	Yes	Yes	Yes	Yes	Yes	Yes	Yes	a	a	Yes	No	No	No
933	Maria	Yes	a	a	a	b	b	b	a	a	a	Yes	No	No	No
934	Dharmmapur	Yes	a	a	a	b	b	b	a	a	a	Yes	No	No	No
935	Bamangram	Yes	a	Yes	a	b	b	b	Yes	Yes	a	Yes	No	Yes	No
936	Samalgram	Yes	a	a	a	c	c	c	Yes	a	b	Yes	No	No	No
937	Harigram	Yes	a	a	b	c	c	c	a	a	b	Yes	No	No	No
938	Kachimuha	Yes	b	a	c	c	c	c	Yes	Yes	b	Yes	No	Yes	No
939	Chhatian	Yes	b	b	c	c	c	c	Yes	a	b	Yes	No	No	No
940	Malanchi	Yes	b	b	c	c	c	c	Yes	Yes	b	Yes	No	No	No
941	Rupahar	Yes	b	Yes	Yes	b	b	b	Yes	Yes	a	Yes	No	Yes	No
942	Sarai	Yes	b	b	b	b	b	b	a	Yes	a	Yes	No	No	No
943	Pachim Mahadebpur	Yes	Yes	Yes	b	b	b	b	b	Yes	b	Yes	No	No	No
944	Ghughudanga	Yes	b	a	a	b	b	b	a	a	a	Yes	No	No	No
945	Baniapukur	Yes	b	a	a	a	b	b	a	a	a	Yes	Yes	Yes	Yes
946	Paschim Shankarpur	Yes	c	c	c	c	c	c	c	a	a	Yes	Yes	No	No
947	Kalibari	Yes	b	b	Yes	Yes	Yes	Yes	Yes	a	a	Yes	No	No	No
948	Bhupalpur	Yes	b	b	b	b	b	b	Yes	Yes	b	Yes	Yes	Yes	Yes
949	Cheramati	Yes	b	b	b	b	b	b	b	Yes	a	Yes	No	No	No
950	Paschim Gopalpur	Yes	b	Yes	Yes	Yes	c	b	a	a	a	Yes	No	No	No
951	Deokhandia	Yes	b	a	b	b	b	b	a	Yes	a	Yes	No	No	No
952	Piplan	Yes	b	Yes	b	b	b	b	b	Yes	Yes	Yes	Yes	Yes	Yes

Nearest Town		Land Use							
		Area under different types of land use (in hectares rounded up to one decimal place)							
Name	Distance range code i.e. a for < 5 Kms, b for 5-10 Kms and c for 10+ kms .	Forests	Area under Non-agricultural Uses	Barren and Un-cultivable land	Permanent Pastures and Other Grazing Lands	Land Under Miscellaneous Tree Crops etc.	Culturable Waste Land	Name of Village	Serial Number
102	103	104	105	106	107	108	109	2	1
RAIGANJ	b	0	60	0	0	0	7	Gobindapur	911
RAIGANJ	c	0	23.8	0	0	0	1.5	Mahespur	912
RAIGANJ	c	0	1.5	0	0	0	14.5	Mirual	913
RAIGANJ	c	0	14.8	0	0	0	0.7	Dangapara	914
RAIGANJ	c	0	65.2	0	0	0	5	Kasba Mahasho	915
RAIGANJ	c	0	13.7	0	0	0	0.8	Noabari	916
RAIGANJ	c	0	13.7	0	0	0	1.3	Pirkasur	917
RAIGANJ	c	0	98	0	0	0	1.3	Khadimpur	918
RAIGANJ	c	0	44.6	0	0	0	2.7	Kamalabari	919
RAIGANJ	b	0	16.4	0	0	0	0.7	Ganeshpur	920
RAIGANJ	b	0	120.2	0	0	0	8.1	Barabarua	921
RAIGANJ	b	0	62.3	0	0	0	2	Shushihar	922
RAIGANJ	b	0	74.2	0	0	0	4.2	Chhota Parua	923
RAIGANJ	a	0	37	0	0	0	4.8	Chhatrapur	924
RAIGANJ	a	0	32.1	0	0	0	8.5	Bhomra	925
RAIGANJ	b	0	3.6	0	0	0	1.2	Chhota Narayanpur	926
RAIGANJ	b	0	10.4	0	0	0	2.2	Golaisura	927
RAIGANJ	b	0	16.2	0	0	0	2.2	Gaitar	928
RAIGANJ	b	0	43.9	0	0	0	3	Raria	929
RAIGANJ	b	0	13	0	0	0	2	Bhagdumair	930
RAIGANJ	b	0	3.8	0	0	0	1.2	Siagram	931
RAIGANJ	b	0	4.8	0	0	0	1.2	Kurial	932
RAIGANJ	b	0	7.1	0	0	0	1.8	Maria	933
RAIGANJ	b	0	12	0	0	0	1.4	Dharmmapur	934
RAIGANJ	b	0	26	0	0	0	2.3	Bamangram	935
RAIGANJ	c	0	3.4	0	0	0	2.1	Samalgram	936
RAIGANJ	c	0	9.2	0	0	0	1.5	Harigram	937
RAIGANJ	c	0	75.2	0	0	0	7.5	Kachimuha	938
RAIGANJ	c	0	10.2	0	0	0	2	Chhatian	939
RAIGANJ	c	0	14.3	0	0	0	2.4	Malanchi	940
RAIGANJ	b	0	28	0	0	0	2	Rupahar	941
RAIGANJ	b	0	8.3	0	0	0	1	Sarai	942
RAIGANJ	b	0	38.9	0	0	0	2.3	Pachim Mahadebpur	943
RAIGANJ	b	0	6.1	0	0	0	6	Ghughudanga	944
RAIGANJ	b	0	2.2	0	0	0	1	Baniapukur	945
RAIGANJ	c	0	15.6	0	0	0	1.2	Paschim Shankarpur	946
RAIGANJ	b	0	10	0	0	0	1.2	Kalibari	947
RAIGANJ	c	0	8.9	0	0	0	1.1	Bhupalpur	948
RAIGANJ	c	0	8.9	0	0	0	1.2	Cheramati	949
RAIGANJ	c	0	19.2	0	0	0	2.2	Paschim Gopalpur	950
RAIGANJ	b	0	4.2	0	0	0	1.2	Deokhanda	951
RAIGANJ	b	0	58.6	0	0	0	3.3	Piplan	952

Land Use											
Area under different types of land use (in hectares rounded up to one decimal place)							Area irrigated by source (in hectare).				
Serial Number	Name of Village	Fallow lands other than current fallows	Current Fallows	Net Area Sown	Total Irrigated Land Area	Total Un-irrigated Land Area	Canals ( C )	Wells/Tube-wells(W/TW)	Tanks/Lakes(T/L)	Water Falls(WF)	Others(O)
1	2	110	111	112	113	114	115	116	117	118	119
911	Gobindapur	0	0	294.8	114.8	180	0	56	0	0	58.8
912	Mahespur	0	0	78.5	23.5	55	0	16	5.3	0	2.2
913	Mirual	0	0	128.1	77.2	50.9	0	50.2	21.3	0	5.7
914	Dangapara	0	0	50	20.9	29.1	0	11.5	3.6	0	5.8
915	Kasba Mahasho	0	0	205	62.4	142.6	0	36.8	20	0	5.6
916	Noabari	0	0	70.5	22.2	48.3	0	14.4	6	0	1.8
917	Pirkasur	0	0	52.2	13.1	39.1	0	6.4	4.7	0	2
918	Khadimpur	0	0	77.6	53.8	23.8	0	34.4	14.4	0	4.9
919	Kamalabari	0	0	235.3	115.5	119.8	0	58	51.2	0	6.3
920	Ganeshpur	0	0	47.2	13	34.2	0	8.2	3.2	0	1.6
921	Barabarua	0	0	437.8	152.8	285	0	110	0	0	42.8
922	Shushihar	0	0	178.1	53.5	124.5	0	18.7	24.1	0	10.7
923	Chhota Parua	0	0	250.5	82.5	168	0	57.8	12.4	0	12.4
924	Chhatrapur	0	0	230.6	79	151.6	0	74	5	0	0
925	Bhomra	0	0	425.5	178	247.5	0	148	0	0	30
926	Chhota Narayanpur	0	0	65.4	50.4	15	0	48.2	0	0	2.2
927	Golaisura	0	0	87.8	26.6	61.2	0	15.4	0	0	11.2
928	Gaitar	0	0	120.8	34.2	86.6	0	30.4	0	0	3.8
929	Raria	0	0	123.2	20.2	103	0	12	0	0	8.2
930	Bhagdumair	0	0	94.2	29	65.2	0	15	0	0	14
931	Siagram	0	0	56.9	20	36.9	0	12.2	0	0	7.8
932	Kurial	0	0	50.8	16	34.8	0	12	0	0	4
933	Maria	0	0	104.1	36.1	68	0	22.1	0	0	14
934	Dharmmapur	0	0	80.8	32.8	48.1	0	10.5	0	0	22.2
935	Bamangram	0	0	165.8	60	105.8	0	40	0	0	20
936	Samalgram	0	0	84.8	39.4	45.4	0	12.2	0	0	27.2
937	Harigram	0	0	70.7	26	44.6	0	20	0	0	6
938	Kachimuha	0	0	284.6	62.4	222.2	0	42	0	0	20.4
939	Chhatian	0	0	105.6	37.4	68.2	0	15.2	0	0	22.2
940	Malanchi	0	0	105.5	31.2	74.2	0	21	0	0	10.2
941	Rupahar	0	0	155.8	50.6	105.2	0	40.2	5	5.4	0
942	Sarai	0	0	65.4	30.4	35	0	25.4	0	5	0
943	Pachim Mahadebpur	0	0	180.7	80.7	100	0	60.7	20	0	0
944	Ghughudanga	0	0	45.5	25.4	20.2	0	20.2	5.2	0	0
945	Baniapukur	0	0	40.4	20.3	20.1	0	12.2	8.2	0	0
946	Paschim Shankarpur	0	0	75.5	35.4	40.2	0	25.2	10.1	0	0
947	Kalibari	0	0	75.5	30.2	45.2	0	20	10.1	0	0.1
948	Bhupalpur	0	0	45.5	25.3	20.2	0	20.2	5.1	0	0
949	Cheramati	0	0	75.8	30.5	45.2	0	15.2	15.2	0	0
950	Paschim Gopalpur	0	0	110.7	50.6	60.2	0	25.3	25.2	0	0
951	Deokhanda	0	0	55.5	30.3	25.2	0	20.2	10.1	0	0
952	Piplan	0	0	250.6	85.4	165.2	0	70.4	15.1	0	0

Name of three most important commodities manufactured			Name of Village	Serial Number
First	Second	Third		
120	121	122	2	1

Rice			Gobindapur	911
			Mahespur	912
			Mirual	913
			Dangapara	914
			Kasba Mahasho	915
			Noabari	916
			Pirkasur	917
			Khadimpur	918
			Kamalabari	919
			Ganeshpur	920
			Barabarua	921
			Shushihar	922
Pvc Pipe			Chhota Parua	923
			Chhatrapur	924
			Bhomra	925
Rice			Chhota Narayanpur	926
Rcc Piller	Rcc Ring	Rural Sanitary Items	Golaisura	927
			Gaitar	928
			Raria	929
Vermi Compost			Bhagdumair	930
			Siagram	931
			Kurial	932
			Maria	933
			Dharmmapur	934
Rcc Piller & Ring			Bamangram	935
			Samalgram	936
			Harigram	937
Rcc Piller, Ring	Rural Sanitary Items		Kachimuha	938
			Chhatian	939
Rcc Piller	Rcc Ring		Malanchi	940
Almira Steel			Rupahar	941
Biscuit			Sarai	942
			Pachim Mahadebpur	943
			Ghughudanga	944
			Baniapukur	945
			Paschim Shankarpur	946
			Kalibari	947
			Bhupalpur	948
			Cheramati	949
			Paschim Gopalpur	950
			Deokhanda	951
			Piplan	952

Census of India 2011  
Amenities and Land use

Serial Number	Name of Village	Location code no.	Total area of the village ( in hectares rounded up to one decimal place)	Total population ( 2011 census )	Number of households (2011 census)	Number of educational amenities available in the village, the distance range code viz; a for 0-5 kms, b for 5-10 kms, c for 10+ kms of nearest place where facility is available							
						Pre-Primary school (PP)	Primary school (P)	Middle school (M)	Secondary School (S)	Senior Secondary school (SS)	Degree college of arts, science & commerce (ASC)	Engineering college(EC)	Medical college (MC)
1	2	3	4	5	6	7	8	9	10	11	12	13	14
953	Jaynagar	309784	80.4	649	150	1	1	a	a	a	a	c	c
954	Mahisbathan	309785	129.2	692	153	1	1	a	a	a	b	c	c
955	Birghai	309786	451.7	2126	466	1	1	2	b	b	b	c	c
956	Budhor	309787	79.6	757	169	1	1	a	a	a	c	c	c
957	Bajitpur	309788	324.2	2383	533	2	2	a	a	a	b	c	c
958	Kanaipur	309789	116	874	179	1	1	a	a	a	b	c	c
959	Rishipur	309790	265.9	1331	273	1	1	a	a	a	b	c	c
960	Paschim Manoharpur	309791	125.6	892	179	1	1	a	a	a	b	c	c
961	Basmanpara	309792	162.7	1327	267	1	1	a	a	b	b	c	c
962	Paschim Goalgaon	309793	225	1574	341	2	1	a	a	a	c	c	c
963	Dharmmadanga	309794	231.6	921	195	1	1	a	a	b	c	c	c
964	Kumardangi	309795	127.4	1237	269	2	2	1	b	b	c	c	c
965	Poaltair	309796	211.1	2085	485	2	1	a	a	b	c	c	c
966	Pardha	309797	192.2	1668	373	2	2	a	b	b	c	c	c
<b>Block T O T A L :</b>			<b>46619.1</b>	<b>414143</b>	<b>88456</b>	<b>396</b>	<b>377</b>	<b>61</b>	<b>31</b>	<b>22</b>	<b>0</b>	<b>0</b>	<b>0</b>

- Village Directory

(As in 2009 )

le. (If not available within the : < 5 Kms, b for 5-10 Kms and c cility is available is given).						Number of Medical Amenities available. (If not available within the village , the distance range code viz; a for < 5 Kms, b for 5-10 Kms and c for 10+ kms of nearest place where facility is available is given).						Name of Village	Serial Number					
Management institute (MI)	Polytechnic (Pt)	Vocational training school /ITI	Non-formal training centre (NFTC)	Special school for disabled (SSD)	Others (specify)	Community health centre (CHC)	Primary health centre (PHC)	Primary health sub centre (PHS)	Maternity and child welfare centre (MCW)	T.B. clinic (TBC)	Hospital-allopathic (HA)			Hospital-alternative medicine (HO)	Dispensary (D)	Veterinary hospital (VH)	Mobile health clinic (MHC)	Family welfare centre (FWC)
15	16	17	18	19	20	21	22	23	24	25	26	27	28	29	30	31	2	1
c	a	b	b	b		a	a	a	a	a	a	a	a	a	a	a	Jaynagar	953
c	b	b	b	b		b	b	a	b	b	b	b	b	b	b	b	Mahisbathan	954
c	b	c	c	b		b	b	a	b	b	b	b	b	b	b	b	Birghai	955
c	c	c	c	c		c	b	c	c	c	c	c	c	c	c	c	Budhor	956
c	b	b	b	b		b	b	1	b	b	b	b	b	b	b	b	Bajitpur	957
c	b	c	c	b		b	b	a	b	b	b	b	b	b	b	b	Kanaipur	958
c	b	c	c	b		b	b	a	b	b	b	b	b	b	b	b	Rishipur	959
c	b	c	c	b		b	b	a	b	b	b	b	b	b	b	b	Paschim Manoharpur	960
c	b	b	b	b		b	b	a	b	b	b	b	b	b	b	b	Basmanpara	961
c	c	c	c	c		c	b	1	c	c	c	c	c	c	c	c	Paschim Goalgaon	962
c	c	c	c	c		c	a	a	c	c	c	c	c	c	c	c	Dharmmadanga	963
c	c	c	c	c	c	c	a	c	c	c	c	c	c	c	c	c	Kumardangi	964
c	c	c	c	c		c	b	1	c	c	c	c	c	c	c	c	Poaltair	965
c	c	c	c	c		c	b	a	c	c	c	c	b	c	c	c	Pardha	966
0	1	2	2	1	0	0	4	53	0	0	1	0	23	5	0	0	<b>: Block T O T A L</b>	

Serial Number	Name of Village	Number of Non-Government Medical Amenities available.							Availability of drinking water - Yes / No							
		Charitable non Govt. hospital/Nursing home.	Medical practitioner with MBBS Degree	Medical practitioner with other degree	Medical practitioner with no degree	Traditional practitioner and faith healer .	Medicine Shop	Others	Tap water (Treated/Untreated)	Well water (Covered / Uncovered well)	Hand Pump	Tube wells / Bore well	Spring	River / Canal	Tank / Pond / Lake	Others
1	2	32	33	34	35	36	37	38	39	40	41	42	43	44	45	46
953	Jaynagar	0	0	0	0	0	0	0	No	No	Yes	No	No	No	Yes	No
954	Mahisbathan	0	0	0	0	0	0	0	No	No	Yes	No	No	No	Yes	No
955	Birghai	0	0	0	4	0	2	0	No	No	Yes	Yes	No	No	Yes	No
956	Budhor	0	0	0	1	0	0	0	No	No	Yes	No	No	No	Yes	No
957	Bajitpur	0	0	1	0	2	0	0	No	No	Yes	Yes	No	No	Yes	No
958	Kanaipur	0	0	0	0	0	0	0	No	No	Yes	Yes	No	No	Yes	No
959	Rishipur	0	0	0	2	0	0	0	No	No	Yes	Yes	No	No	Yes	No
960	Paschim Manoharpur	0	0	0	2	0	0	0	No	No	Yes	No	No	No	Yes	No
961	Basmanpara	0	0	0	4	2	0	0	No	No	Yes	Yes	No	No	Yes	No
962	Paschim Goalgaon	0	0	0	0	0	0	0	No	No	Yes	No	No	No	Yes	No
963	Dharmmadanga	0	0	0	2	0	0	0	No	No	Yes	Yes	No	No	Yes	No
964	Kumardangi	0	0	0	2	0	0	0	No	No	Yes	Yes	No	No	Yes	No
965	Poaltair	0	0	0	2	1	3	0	No	No	Yes	No	No	No	Yes	No
966	Pardha	0	0	0	3	0	1	0	No	No	Yes	Yes	No	No	No	Yes
<b>Block T O T A L :</b>		<b>1</b>	<b>2</b>	<b>85</b>	<b>123</b>	<b>67</b>	<b>130</b>	<b>0</b>	<b>8</b>	<b>52</b>	<b>211</b>	<b>143</b>	<b>0</b>	<b>50</b>	<b>146</b>	<b>15</b>



Availability of toilet & others Yes / No				Communication and transport facilities (If amenities available code -Yes is given except for Village Pin Code ,If not available within the village , the distance range code viz; a for < 5 Kms, b for 5-10 Kms and c for 10+ kms of nearest place where facility is available is given).									
Community toilet including bath.	Community toilet excluding bath.	Rural sanitary mart or sanitary hardware outlet available near the village.	Community bio- gas or recycle of waste for productive use.	Post office(PO)	Sub post office (SPO)	Post & Telegraph office (P&TO)	Village Pin Code	Telephones (Land lines)	Public call office (PCO)	Mobile phone coverage	Name of Village	Serial Number	
47	48	49	50	51	52	53	54	55	56	57	2	1	
No	No	No	No	a	a	a	733123	b	a	Yes	Jaynagar	953	
No	No	No	No	a	b	b	733123	a	a	Yes	Mahisbathan	954	
No	No	No	No	Yes	b	b	733123	b	b	Yes	Birghai	955	
No	No	No	No	a	b	c	733123	b	b	Yes	Budhor	956	
No	No	No	No	a	b	b	733123	b	b	Yes	Bajitpur	957	
No	No	No	No	a	b	b	733123	b	a	Yes	Kanaipur	958	
No	No	No	No	a	b	b	733123	b	b	Yes	Rishipur	959	
No	No	No	No	Yes	b	b	733123	b	b	Yes	Paschim Manoharpur	960	
No	No	No	No	a	b	b	733123	b	b	Yes	Basmanpara	961	
No	No	No	No	a	b	c	733123	b	b	Yes	Paschim Goalgaon	962	
No	No	No	No	a	c	c	733123	b	c	Yes	Dharmmadanga	963	
No	No	No	No	a	a	c	733123	a	a	Yes	Kumardangi	964	
No	No	No	No	a	c	c	733123	Yes	Yes	Yes	Poaltair	965	
No	No	No	No	a	b	c	733143	b	b	Yes	Pardha	966	
<b>5</b>	<b>8</b>	<b>19</b>	<b>0</b>	<b>18</b>	<b>10</b>	<b>4</b>	<b>220</b>	<b>137</b>	<b>81</b>	<b>220</b>	<b>: Block T O T A L</b>		

Communication and transport facilities (If amenities available code -Yes is given except for Village Pin Code ,If not available within the village , the distance range code viz; a for < 5 Kms, b for 5-10 Kms and c for 10+ kms of nearest place where facility is available is given).													Village connected to highway (If amenities available code viz; a for < 5 Kms, b for 5-10 Kms and c for 10+ kms of nearest place where facility is available is given).			
Serial Number	Name of Village	Internet cafes/ Common service centre (CSC)	Private courier facility	Bus service (Public & Private)	Railway stations	Auto/Modified Autos	Taxis and Vans	Tractors	Cycle-pulled rickshaws(Manual & Machine driven)	Carts driven by animals	Sea /River ferry service	Connected to national highway(NH)	Connected to state highway(SH)	Connected to major district road (MDR)	Connected to others district road	Pucca roads
1	2	58	59	60	61	62	63	64	65	66	67	68	69	70	71	72
953	Jaynagar	a	b	a	b	b	b	a	Yes	c	c	a	b	b	b	a
954	Mahisbathan	a	b	a	b	b	b	a	Yes	c	c	a	a	a	a	a
955	Birghai	a	b	b	b	b	b	b	Yes	c	c	b	b		Yes	a
956	Budhor	a	c	b	c	c	c	c	Yes	c	c	b			a	b
957	Bajitpur	a	b	b	b	b	b	b	Yes	c	c	a	b	b	Yes	a
958	Kanaipur	a	b	b	b	b	b	b	Yes	c	c	a	a	a	a	a
959	Rishipur	a	b	b	c	b	b	b	Yes	c	c	b		b	a	a
960	Paschim Manoharpur	a	b	b	b	b	b	b	Yes	c	c	b	b	b	b	a
961	Basmanpara	a	b	b	b	b	b	b	Yes	c	c	b	b	b	b	a
962	Paschim Goalgaon	a	c	b	c	c	c	c	Yes	c	c	a	b		a	a
963	Dharmmadanga	a	b	a	c	c	c	c	Yes	c	c	a	b	a	a	a
964	Kumardangi	a	c	a	c	c	c	c	Yes	c	c	a		Yes		b
965	Poaltair	a	c	Yes	c	c	b	c	Yes	c	c	b	c	Yes		a
966	Pardha	a	c	Yes	c	c	b	c	Yes	c	c	b			Yes	a
<b>Block T O T A L :</b>		<b>16</b>	<b>4</b>	<b>37</b>	<b>4</b>	<b>41</b>	<b>122</b>	<b>65</b>	<b>163</b>	<b>93</b>	<b>22</b>	<b>19</b>	<b>8</b>	<b>24</b>	<b>41</b>	<b>70</b>

ys,village roads, banks & credit societies :-Yes is given, If not available within the code viz; a for <5 Kms, b for 5-10 Kms place where facility is available is given).														Availability of miscellaneous facilities (If amenities available code -Yes is given, If not available within the village , the distance range code viz; a for < 5 Kms, b for 5-10 Kms and c for 10+ kms of nearest place where facility is available is given).		
73	74	75	76	77	78	79	80	81	82	83	84	85	86	87	Name of Village	Serial Number
a	Yes	a	a	b	c	Yes	a	c	a	a	b	Yes	Yes	Jaynagar	953	
Yes	a	a	a	b	c	Yes	Yes	c	a	b	b	Yes	Yes	Mahisbathan	954	
a	Yes	a	b	b	b	Yes	a	c	Yes	b	b	Yes	Yes	Birghai	955	
Yes		a	b	c	c	Yes	a	c	a	c	c	Yes	Yes	Budhor	956	
Yes		a	b	b	Yes	Yes	Yes	c	a	b	b	Yes	Yes	Bajitpur	957	
Yes		a	b	b	b	Yes	a	c	a	b	b	Yes	Yes	Kanaipur	958	
Yes		a	b	b	b	Yes	a	c	a	b	b	Yes	Yes	Rishipur	959	
Yes		a	b	b	b	Yes	a	c	a	b	b	Yes	Yes	Paschim Manoharpur	960	
Yes		a	b	b	c	Yes	a	c	a	b	b	Yes	Yes	Basmanpara	961	
Yes		a	b	c	c	Yes	Yes	c	b	c	c	Yes	Yes	Paschim Goalgaon	962	
Yes		a	a	c	c	Yes	Yes	c	a	c	c	Yes	Yes	Dharmmadanga	963	
a		a	a	c	c	Yes	a	c	Yes	c	c	Yes	Yes	Kumardangi	964	
Yes		a	a	c	c	Yes	a	c	a	c	c	Yes	Yes	Poaltair	965	
Yes		a	a	c	c	Yes	a	c	Yes	c	c	Yes	Yes	Pardha	966	
<b>163</b>	<b>87</b>	<b>18</b>	<b>75</b>	<b>18</b>	<b>1</b>	<b>8</b>	<b>214</b>	<b>70</b>	<b>33</b>	<b>44</b>	<b>20</b>	<b>73</b>	<b>211</b>	<b>220</b>	<b>: Block T O T A L</b>	

Availability of miscellaneous facilities (If amenities available code -Yes is given, If not available within the village , the distance range code viz; a for < 5 Kms, b for 5-10 Kms and c for 10+ kms of nearest place where facility is available is given).												Availability of electricity (Yes/No)			
Serial Number	Name of Village	ASHA (Accredited Social Health Activist)	Community centre with/without TV	Sports Field,	Sports Club / Recreation Centre	Cinema / Video Hall	Public Library	Public Reading Room	Newspaper Supply	Assembly Polling station	Birth & Death Registration Office	Power Supply for Domestic Use (ED)	Power Supply for Agricultural Use (EAG)	Power Supply for Commercial Use (EC)	Power Supply for All Uses (EA)
1	2	88	89	90	91	92	93	94	95	96	97	98	99	100	101
953	Jaynagar	Yes	b	a	b	b	b	b	a	a	a	Yes	No	No	No
954	Mahisbathan	Yes	b	a	a	b	b	b	a	Yes	a	Yes	No	No	No
955	Birghai	Yes	b	a	b	b	b	b	a	Yes	a	Yes	Yes	No	No
956	Budhor	Yes	c	a	c	c	c	c	b	a	a	Yes	No	No	No
957	Bajitpur	Yes	b	b	b	b	b	b	Yes	Yes	b	Yes	Yes	Yes	Yes
958	Kanaipur	Yes	b	a	a	b	b	b	b	b	a	Yes	No	No	No
959	Rishipur	Yes	b	a	b	b	b	b	Yes	Yes	a	b	Yes	No	No
960	Paschim Manoharpur	Yes	b	Yes	b	b	b	b	b	b	Yes	b	Yes	No	No
961	Basmanpara	Yes	b	b	b	b	b	b	b	a	a	Yes	No	No	No
962	Paschim Goalgaon	Yes	c	Yes	c	c	c	c	b	Yes	a	Yes	No	No	No
963	Dharmmadanga	Yes	c	a	c	c	Yes	Yes	Yes	a	b	Yes	No	No	No
964	Kumardangi	Yes	c	a	c	a	c	c	a	a	b	Yes	No	No	No
965	Poaltair	Yes	c	a	c	c	c	c	c	Yes	c	Yes	Yes	No	No
966	Pardha	Yes	c	Yes	Yes	Yes	c	c	b	Yes	b	Yes	No	No	No
<b>Block T O T A L :</b>		<b>189</b>	<b>53</b>	<b>82</b>	<b>56</b>	<b>18</b>	<b>12</b>	<b>21</b>	<b>145</b>	<b>143</b>	<b>22</b>	<b>221</b>	<b>101</b>	<b>104</b>	<b>77</b>

Nearest Town		Land Use							
		Area under different types of land use (in hectares rounded up to one decimal place)							
Name	Distance range code i.e. a for < 5 Kms, b for 5-10 Kms and c for 10+ kms .	Forests	Area under Non-agricultural Uses	Barren and Un-cultivable land	Permanent Pastures and Other Grazing Lands	Land Under Miscellaneous Tree Crops etc.	Culturable Waste Land	Name of Village	Serial Number
102	103	104	105	106	107	108	109	2	1
RAIGANJ	b	0	3.8	0	0	0	1.2	Jaynagar	953
RAIGANJ	b	0	52.6	0	0	0	1.2	Mahisbathan	954
RAIGANJ	c	0	79.8	0	0	0	4.2	Birghai	955
RAIGANJ	c	0	13	0	0	0	1.2	Budhor	956
RAIGANJ	c	0	88.3	0	0	0	5.2	Bajitpur	957
RAIGANJ	c	0	8.5	0	0	0	2	Kanaipur	958
RAIGANJ	c	0	41.4	0	0	0	3.6	Rishipur	959
RAIGANJ	c	0	7.2	0	0	0	2.3	Paschim Manoharpur	960
RAIGANJ	c	0	24.5	0	0	0	2.4	Basmanpara	961
RAIGANJ	c	0	29.6	0	0	0	4.2	Paschim Goalgaon	962
RAIGANJ	c	0	56.7	0	0	0	4.2	Dharmmadanga	963
RAIGANJ	c	0	24.6	0	0	0	2.3	Kumardangi	964
RAIGANJ	c	0	41.3	0	0	0	4	Poaltair	965
RAIGANJ	c	0	18.4	0	0	0	2.8	Pardha	966
<b>0</b>	<b>0</b>	<b>156</b>	<b>7934.7</b>	<b>0</b>	<b>0</b>	<b>0</b>	<b>1236</b>	<b>: Block T O T A L</b>	

Land Use												
Area under different types of land use (in hectares rounded up to one decimal place)								Area irrigated by source (in hectare).				
Serial Number	Name of Village	Fallow lands other than current fallows	Current Fallows	Net Area Sown	Total Irrigated Land Area	Total Un-irrigated Land Area	Canals ( C )	Wells/Tube-wells(W/TW)	Tanks/Lakes(T/L)	Water Falls(WF)	Others(O)	
1	2	110	111	112	113	114	115	116	117	118	119	
953	Jaynagar	0	0	75.4	35.2	40.2	0	25.2	10	0	0	
954	Mahisbathan	0	0	75.4	35.2	40.2	0	25	10.2	0	0	
955	Birghai	0	0	367.7	122.6	245.1	0	52.3	70.3	0	0	
956	Budhor	0	0	65.5	40.2	25.3	0	25.1	15.1	0	0	
957	Bajitpur	0	0	230.8	80.6	150.2	0	50.3	10	20.2	0	
958	Kanaipur	0	0	105.5	40.4	65.1	0	15.2	20	5.2	0	
959	Rishipur	0	0	220.9	80.6	140.4	0	40.5	20	20	0	
960	Paschim Manoharpur	0	0	116.1	55.5	60.6	0	40.2	10.1	5.2	0	
961	Basmanpara	0	0	135.8	50.6	85.2	0	25.2	25	0.4	0	
962	Paschim Goalgaon	0	0	191.3	81	110.3	0	32.5	48.5	0	0	
963	Dharmmadanga	0	0	170.7	70.4	100.3	0	40.2	30.2	0	0	
964	Kumardangi	0	0	100.5	30.2	70.2	0	20	5	5.2	0	
965	Poaltair	0	0	165.8	45.5	120.3	0	36.4	0	9.1	0	
966	Pardha	0	0	171	70.5	100.5	0	52.2	0	18.2	0	
<b>Block T O T A L :</b>		<b>0</b>	<b>0</b>	<b>37292</b>	<b>16251</b>	<b>21040</b>	<b>4492</b>	<b>7962.4</b>	<b>1333.6</b>	<b>566.4</b>		

Name of three most important commodities manufactured			Name of Village	Serial Number
First	Second	Third		
120	121	122	2	1
			Jaynagar	953
			Mahisbathan	954
			Birghai	955
			Budhor	956
			Bajitpur	957
			Kanaipur	958
			Rishipur	959
			Paschim Manoharpur	960
			Basmanpara	961
			Paschim Goalgaon	962
			Dharmmadanga	963
			Kumardangi	964
			Poaltair	965
			Pardha	966
			<b>: Block T O T A L</b>	

Nail Making



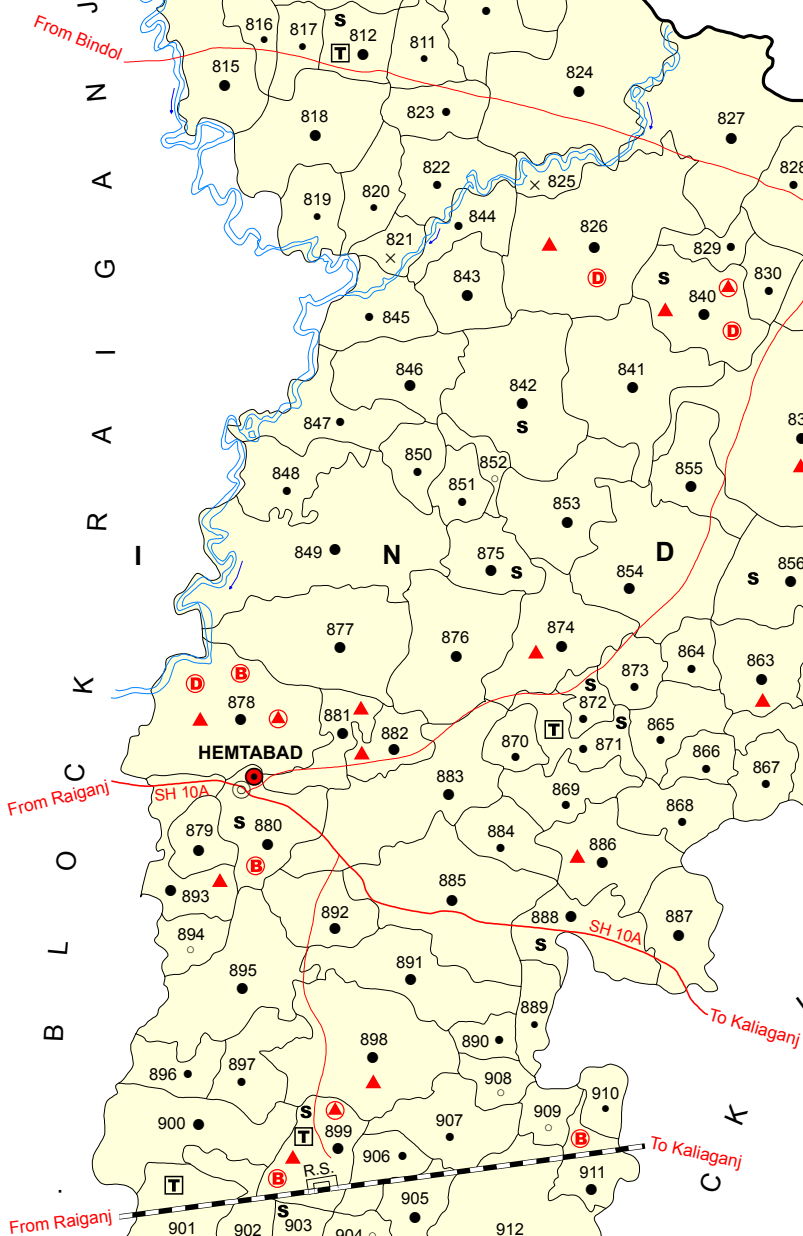


WEST BENGAL  
**C. D. BLOCK HEMTABAD**  
 DISTRICT UTTAR DINAJPUR

KILOMETRES



- HIGH SCHOOL / INTER COLLEGE . . . . . **S**
- TECHNICAL INSTITUTIONS . . . . . **T**
- BANK . . . . . **B**
- DISPENSARY . . . . . **D**
- PRIMARY HEALTH CENTRE . . . . . **▲**
- OTHER MEDICAL SERVICES . . . . . **▲**



TOTAL AREA OF THE C.D. BLOCK . . . . .	191.82 Sq. Kms.
TOTAL POPULATION OF THE C.D. BLOCK . . . . .	142056
TOTAL NUMBER OF VILLAGES . . . . .	116
TOTAL NUMBER OF INHABITED VILLAGES . . . . .	114
TOTAL NUMBER OF CENSUS TOWNS . . . . .	NIL
TOTAL NUMBER OF STATUTORY TOWNS . . . . .	NIL
DISTANCE FROM DISTRICT HEADQUARTERS TO C.D. BLOCK HEADQUARTERS (APPROX.) . . . . .	7 Kms.

- BOUNDARY, INTERNATIONAL . . . . .
- „ C. D. BLOCK . . . . .
- „ VILLAGE WITH MDDS CODE . . . . .
- HEADQUARTERS : POLICE STATION, C.D. BLOCK . . . . .
- POPULATION SIZE OF VILLAGES : BELOW 200, 200-499, 500-999, 1000-4999 . . . . .
- UNINHABITED VILLAGE WITH MDDS CODE . . . . .
- STATE HIGHWAY . . . . .
- IMPORTANT METALLED ROADS . . . . .
- RAILWAY LINE WITH STATION, BROAD GAUGE . . . . .
- RIVER AND STREAM . . . . .



## Alphabetical List of Villages

Name of the CD Block : Hemtabad

CD Block Code (2011) : 0044

Sl. No.	Name of the Village	PLCN 2001	MDDS PLCN 2011
1	2	3	4
1	Agapur	00373600	309890
2	Anantakota	00370900	309863
3	Arazi Bahala	00366700	309821
4	Arazi Dudhanda	00373500	309889
5	Arazi Kasimpur	00372800	309882
6	Asmanhat	00365300	309807
7	Atkara	00376100	309915
8	Atrai	00370100	309855
9	Bahala	00368900	309843
10	Baharail	00368600	309840
11	Bahin Paharpur	00366100	309815
12	Bajitpur	00371000	309864
13	Balaigaon	00373700	309891
14	Balufara	00375700	309911
15	Bamair	00367300	309827
16	Bamra	00365900	309813
17	Bangalbari	00374900	309903
18	Baribari	00373900	309893
19	Basiani	00367100	309825
20	Basudebpur	00369200	309846
21	Beltair	00371100	309865
22	Bhanail	00367800	309832
23	Bharatpur	00365800	309812
24	Bhatsia	00374600	309900
25	Bhatura	00371400	309868
26	Bhogram	00368800	309842
27	Bidisoil	00370500	309859
28	Binagram	00375300	309907
29	Birgram	00365500	309809
30	Bishnupur	00367200	309826
31	Bolkundi	00369300	309847
32	Chainagar	00367000	309824
33	Chandratiya	00366500	309819
34	Dadhikotbari	00374700	309901
35	Dakshin Kotagaon	00375100	309905
36	Dakshin Krishnapur	00374800	309902
37	Darimanpur	00368100	309835
38	Dehuchi	00372200	309876
39	Dhantair	00367600	309830
40	Dharmapur	00365100	309805

### Alphabetical List of Villages

Name of the CD Block : Hemtabad

CD Block Code (2011) : 0044

Sl. No.	Name of the Village	PLCN 2001	MDDS PLCN 2011
1	2	3	4
41	Dhoarai	00374100	309895
42	Dudhanda	00373400	309888
43	Durllabhpur	00375600	309910
44	Garura	00366800	309822
45	Ghagra	00370300	309857
46	Ghugormal	00374000	309894
47	Giashil	00373800	309892
48	Goalpara	00371600	309870
49	Gutin	00375900	309913
50	Harinarayanpur	00373200	309886
51	Hatjugat	00368000	309834
52	Hemtabad	00372600	309880
53	Islampur	00374400	309898
54	Itahar	00375500	309909
55	Jagubati	00375000	309904
56	Jalalpur	00365600	309810
57	Jatapur	00365400	309808
58	Joyrambati	00369800	309852
59	Kachan	00369600	309850
60	Kakarsing	00373100	309885
61	Kalua	00368700	309841
62	Kamalpur	00375200	309906
63	Kantor	00372700	309881
64	Karaidangi	00369000	309844
65	Kashiya	00371500	309869
66	Kasimpur	00372400	309878
67	Kastarai	00369100	309845
68	Keshabpur	00366000	309814
69	Kismat Maldua	00366300	309817
70	Kismatshimla	00371800	309872
71	Krishnabati	00370400	309858
72	Krishnapur	00370600	309860
73	Madhabpur	00369700	309851
74	Mahajambari	00372300	309877
75	Mahakaldanga	00365700	309811
76	Mahipur	00373300	309887
77	Majdiha	00374300	309897
78	Makarhat	00364800	309802
79	Maldua	00366200	309816
80	Malon	00367700	309831

### Alphabetical List of Villages

Name of the CD Block : Hemtabad

CD Block Code (2011) : 0044

Sl. No.	Name of the Village	PLCN 2001	MDDS PLCN 2011
1	2	3	4
81	Manikpara	00366900	309823
82	Matiyadob	00365200	309806
83	Minapara	00371200	309866
84	Mohishgaon	00364600	309800
85	Molani	00364700	309801
86	Nahusara	00374200	309896
87	Naoda	00368500	309839
88	Nishirol	00367900	309833
89	Nurpur	00374500	309899
90	Patair	00370700	309861
91	Pirojpur	00370800	309862
92	Poaltair	00368300	309837
93	Raghugaon	00372100	309875
94	Rajra	00368400	309838
95	Ramnathpara	00371900	309873
96	Rampur	00370200	309856
97	Ranhatta	00372900	309883
98	Ratibati	00371300	309867
99	Rosanpur	00367500	309829
100	Samaspur	00372000	309874
101	Santara	00365000	309804
102	Sekhpur	00371700	309871
103	Sekhpura	00366600	309820
104	Shasan	00375800	309912
105	Simla	00373000	309884
106	Simuldanga	00364900	309803
107	Sitalpur	00369400	309848
108	Sonabanda	00372500	309879
109	Sunair	00367400	309828
110	Surangapur	00370000	309854
111	Teghara	00375400	309908
112	Tilan	00366400	309818
113	Tilia	00376000	309914
114	Titih	00369500	309849
115	Turibar	00369900	309853
116	Uttar Kotagaon	00368200	309836

Census of India 2011  
Amenities and Land use

Serial Number	Name of Village	Location code no.	Total area of the village ( in hectares rounded up to one decimal place)	Total population ( 2011 census )	Number of households (2011 census)	Number of educational amenities available in village, the distance range code viz; a for 0-5 kms, b for 5-10 kms, c for 10+ kms of nearest place where facility is available							
						Pre-Primary school (PP)	Primary school (P)	Middle school (M)	Secondary School (S)	Senior Secondary school (SS)	Degree college of arts, science & commerce (ASC)	Engineering college(EC)	Medical college (MC)
1	2	3	4	5	6	7	8	9	10	11	12	13	14

Name of District:-Uttar Dinajpur

Name of CD Block:-Hemtabad

967	Mohishgaon	309800	226.6	945	205	2	2	b	b	b	c	c	c
968	Molani	309801	64.1	85	21	1	1	a	a	a	c	c	c
969	Makarhat	309802	132.9	755	171	2	2	a	a	b	c	c	c
970	Simuldanga	309803	106	714	165	1	1	b	a	b	c	c	c
971	Santara	309804	246.2	829	191	1	1	b	a	b	c	c	c
972	Dharmapur	309805	65.2	229	57	1	1	b	a	b	c	c	c
973	Matiyadob	309806	77.3	502	115	1	1	b	a	b	c	c	c
974	Asmanhat	309807	91.6	1208	279	2	2	b	a	b	c	c	c
975	Jatapur	309808	220	934	211	1	1	b	a	b	c	c	c
976	Birgram	309809	197.9	1108	237	1	1	1	1	b	c	c	c
977	Jalapur	309810	157.3	350	83	2	2	b	a	b	c	c	c
978	Mahakaldanga	309811	99.4	455	99	b	b	a	a	a	c	c	c
979	Bharatpur	309812	96.3	1552	394	2	2	1	1	1	c	c	c
980	Bamra	309813	198.8	1114	271	1	1	a	a	a	c	c	c
981	Keshabpur	309814	142	390	98	1	1	a	b	a	c	c	c
982	Bahin Paharpur	309815	235.8	2571	573	3	3	a	b	a	c	c	c
983	Maldua	309816	62.3	384	91	1	1	1	b	a	c	c	c
984	Kismat Maldua	309817	81.1	201	45	1	1	a	a	a	c	c	c
985	Tilan	309818	267	1323	299	2	2	a	a	a	c	c	c
986	Chandratiya	309819	104.1	350	85	1	1	a	a	a	c	c	c
987	Sekhpura	309820	111.7	351	84	1	1	a	a	a	c	c	c
988	Arazi Bahala	309821	55.5	0	0								
989	Garura	309822	129.7	773	178	1	1	a	a	a	c	c	c
990	Manikpara	309823	106.9	786	187	1	1	a	a	a	c	c	c
991	Chainagar	309824	457.6	2662	613	4	4	1	a	a	c	c	c
992	Basiani	309825	46.9	0	0								
993	Bishnupur	309826	460.8	3397	759	5	5	a	a	a	c	c	c
994	Bamair	309827	387.9	1983	441	3	3	b	b	b	c	c	c
995	Sunair	309828	151.4	644	140	1	1	a	a	a	c	c	c
996	Rosanpur	309829	59	597	129	1	1	a	a	a	c	c	c
997	Dhantair	309830	68.2	559	136	1	1	a	a	a	c	c	c
998	Malon	309831	397.5	2870	687	2	2	1	1	a	c	c	c
999	Bhanail	309832	330	1706	417	1	1	a	a	a	c	c	c
1000	Nishirol	309833	87.6	333	76	1	1	a	a	a	c	c	c
1001	Hatjugat	309834	48.2	540	131	a	b	b	b	b	c	c	c
1002	Darimanpur	309835	135.1	1135	260	2	1	1	1	1	c	c	c
1003	Uttar Kotagaon	309836	120.2	548	114	1	1	a	a	a	c	c	c
1004	Poaltair	309837	95.7	453	104	1	1	a	a	a	c	c	c
1005	Rajra	309838	92.3	270	67	a	a	a	a	a	c	c	c
1006	Naoda	309839	555.5	3434	804	2	2	a	a	a	c	c	c

- Village Directory

(As in 2009)

le. (If not available within the : < 5 Kms, b for 5-10 Kms and c cility is available is given).															Number of Medical Amenities available. (If not available within the village , the distance range code viz; a for < 5 Kms, b for 5-10 Kms and c for 10+ kms of nearest place where facility is available is given).															Name of Village	Serial Number
Management institute (MI)	Polytechnic (Pt)	Vocational training school /ITI	Non-formal training centre (NFTC)	Special school for disabled (SSD)	Others (specify)	Community health centre (CHC)	Primary health centre (PHC)	Primary health sub centre (PHS)	Maternity and child welfare centre (MCW)	T.B. clinic (TBC)	Hospital-allopathic (HA)	Hospital-alternative medicine (HO)	Dispensary (D)	Veterinary hospital (VH)	Mobile health clinic (MHC)	Family welfare centre (FWC)															
15	16	17	18	19	20	21	22	23	24	25	26	27	28	29	30	31	2	1													

Location CodeNo:-330

Location CodeNo:-0044

c	c	b	c	c	c	b	c	c	c	c	c	c	c	c	c	c	Mohishgaon	967
c	c	a	c	c	c	a	c	c	c	c	c	c	c	c	c	c	Molani	968
c	c	a	c	c	c	b	c	c	c	c	c	c	c	c	c	c	Makarhat	969
c	c	b	c	c	c	a	c	c	c	c	c	c	c	c	c	c	Simuldanga	970
c	c	b	c	c	c	a	c	c	c	c	c	c	c	c	c	c	Santara	971
c	c	b	c	c	c	a	a	c	c	c	c	c	c	c	c	c	Dharmapur	972
c	c	b	c	c	c	a	a	c	c	c	c	c	c	c	c	c	Matiyadob	973
c	c	b	c	c	c	a	c	c	c	c	c	c	c	c	c	c	Asmanhat	974
c	c	b	c	c	c	a	c	c	c	c	c	c	c	c	c	c	Jatapur	975
c	c	b	c	c	c	c	c	c	c	c	c	c	c	c	c	c	Birgram	976
c	c	b	c	c	c	a	c	c	c	c	c	c	c	c	c	c	Jalalpur	977
c	c	a	c	c	c	a	a	c	c	c	c	c	c	c	c	c	Mahakaldanga	978
c	c	1	c	c	c	c	c	c	c	c	c	c	c	c	c	c	Bharatpur	979
c	c	a	c	c	c	a	c	c	c	c	c	c	c	c	c	c	Bamra	980
c	c	a	c	c	c	a	c	c	c	c	c	c	c	c	c	c	Keshabpur	981
c	c	a	c	c	c	a	c	c	c	c	c	c	c	c	c	c	Bahin Paharpur	982
c	c	a	c	c	c	a	c	c	c	c	c	c	c	c	c	c	Maldua	983
c	c	a	c	c	b	a	a	c	c	c	c	c	c	c	c	c	Kismat Maldua	984
c	c	a	c	c	c	a	a	c	c	c	c	c	c	c	c	c	Tilan	985
c	c	a	c	c	c	a	a	c	c	c	c	c	c	c	c	c	Chandratiya	986
c	c	a	c	c	c	b	b	c	c	c	c	c	c	c	c	c	Sekhpura	987
c	c	a	c	c	c	a	a	c	c	c	c	c	c	c	c	c	Arazi Bahala	988
c	c	a	c	c	c	a	a	c	c	c	c	c	c	c	c	c	Garura	989
c	c	a	c	c	c	a	a	c	c	c	c	c	c	c	c	c	Manikpara	990
c	c	a	c	c	b	c	c	c	c	c	c	c	c	b	c	c	Chainagar	991
c	c	c	c	c	c	a	1	b	c	c	c	c	1	a	c	c	Basiani	992
c	c	b	c	c	c	b	b	c	c	c	c	c	b	b	c	c	Bishnupur	993
c	c	c	c	c	c	a	c	c	c	c	c	c	b	a	c	c	Bamair	994
c	c	c	c	c	c	a	a	c	c	c	c	c	b	a	c	c	Sunair	995
c	c	c	c	c	c	a	a	c	c	c	c	c	b	a	c	c	Rosanpur	996
c	c	b	c	c	c	a	a	c	c	c	c	c	a	a	c	c	Dhantair	997
c	c	b	c	c	c	c	b	c	c	c	c	c	c	b	c	c	Malon	998
c	c	c	c	c	c	c	a	c	c	c	c	c	c	b	c	c	Bhanail	999
c	c	c	c	c	c	c	a	c	c	c	c	c	c	b	c	c	Nishirol	1000
c	c	c	c	c	c	c	b	c	c	c	c	c	c	a	c	c	Hatjugat	1001
c	c	c	c	c	c	c	1	c	c	c	c	c	c	b	c	c	Darimanpur	1002
c	c	c	c	c	c	c	a	c	c	c	c	c	c	a	c	c	Uttar Kotagaon	1003
c	c	c	c	c	c	c	a	c	c	c	c	c	c	a	c	c	Poaltair	1004
c	c	c	c	c	c	c	a	c	c	c	c	c	c	b	c	c	Rajra	1005
c	c	c	c	c	c	c	1	c	c	c	c	c	c	c	c	c	Naoda	1006

Serial Number	Name of Village	Number of Non-Government Medical Amenities available.							Availability of drinking water - Yes / No							
		Charitable non Govt. hospital/Nursing home.	Medical practitioner with MBBS Degree	Medical practitioner with other degree	Medical practitioner with no degree	Traditional practitioner and faith healer .	Medicine Shop	Others	Tap water (Treated/Untreated)	Well water (Covered / Uncovered well)	Hand Pump	Tube wells / Bore well	Spring	River / Canal	Tank / Pond / Lake	Others
1	2	32	33	34	35	36	37	38	39	40	41	42	43	44	45	46

967	Mohishgaon	0	0	0	0	0	0	0	No	No	Yes	Yes	No	Yes	Yes	No
968	Molani	0	0	0	0	0	0	0	No	No	Yes	Yes	No	No	Yes	No
969	Makarhat	0	0	0	0	0	0	0	No	No	Yes	Yes	No	Yes	Yes	No
970	Simuldanga	0	0	0	0	0	0	0	No	No	Yes	Yes	No	Yes	Yes	No
971	Santara	0	0	0	0	0	0	0	No	No	Yes	Yes	No	No	Yes	No
972	Dharmapur	0	0	0	0	0	0	0	No	No	Yes	Yes	No	No	Yes	No
973	Matiyadob	0	0	0	0	0	0	0	No	No	Yes	Yes	No	No	Yes	No
974	Asmanhat	0	0	0	0	0	3	0	No	No	Yes	Yes	No	No	Yes	No
975	Jatapur	0	0	0	0	0	0	0	No	No	Yes	Yes	No	No	Yes	No
976	Birgram	0	0	0	0	0	2	0	No	No	Yes	Yes	No	No	Yes	No
977	Jalalpur	0	0	0	0	0	0	0	No	No	Yes	Yes	No	No	Yes	No
978	Mahakaldanga	0	0	0	0	1	0	0	No	No	No	Yes	No	No	Yes	No
979	Bharatpur	0	0	0	0	0	3	0	No	No	Yes	Yes	No	Yes	Yes	No
980	Bamra	0	0	0	0	0	1	0	No	No	Yes	Yes	No	No	Yes	No
981	Keshabpur	0	0	0	0	0	0	0	No	No	Yes	Yes	No	Yes	Yes	No
982	Bahin Paharpur	0	0	0	0	0	3	0	No	No	Yes	Yes	No	Yes	Yes	No
983	Maldua	0	0	0	0	0	0	0	No	No	Yes	Yes	No	Yes	Yes	No
984	Kismat Maldua	0	0	0	0	0	0	0	No	No	Yes	Yes	No	No	Yes	No
985	Tilan	0	0	0	0	0	0	0	No	No	Yes	No	No	No	Yes	No
986	Chandratiya	0	0	0	0	0	0	0	No	No	Yes	Yes	No	No	Yes	No
987	Sekhpura	0	0	0	0	0	0	0	No	No	Yes	Yes	No	No	Yes	No
988	Arazi Bahala															
989	Garura	0	0	0	0	0	0	0	No	No	Yes	Yes	No	No	Yes	No
990	Manikpara	0	0	0	0	1	0	0	No	No	Yes	Yes	No	No	Yes	No
991	Chainagar	0	0	0	0	0	3	0	No	No	Yes	Yes	No	No	Yes	No
992	Basiani															
993	Bishnupur	0	0	0	2	0	1	0	No	Yes	Yes	Yes	No	Yes	Yes	No
994	Bamair	0	0	0	2	1	1	0	No	Yes	Yes	Yes	No	Yes	Yes	No
995	Sunair	0	0	0	1	1	0	0	No	Yes	Yes	Yes	No	No	Yes	No
996	Rosanpur	0	0	0	2	1	0	0	No	Yes	Yes	Yes	No	No	Yes	No
997	Dhantair	0	0	0	1	0	0	0	No	Yes	Yes	Yes	No	No	Yes	No
998	Malon	0	0	0	4	0	4	0	No	Yes	Yes	Yes	No	No	Yes	No
999	Bhanail	0	0	0	3	0	3	0	No	Yes	Yes	Yes	No	No	Yes	No
1000	Nishirol	0	0	0	0	0	0	0	No	Yes	Yes	Yes	No	No	Yes	No
1001	Hatjugat	0	0	0	0	0	1	0	No	Yes	Yes	Yes	No	No	Yes	No
1002	Darimanpur	0	0	0	4	0	4	0	No	Yes	Yes	Yes	No	No	Yes	No
1003	Uttar Kotagaon	0	0	0	0	0	0	0	No	Yes	Yes	Yes	No	No	Yes	No
1004	Poaltair	0	0	0	0	0	0	0	No	Yes	Yes	Yes	No	No	Yes	No
1005	Rajra	0	0	0	0	0	0	0	No	Yes	Yes	No	No	No	Yes	No
1006	Naoda	0	0	0	5	0	5	0	No	Yes	Yes	Yes	No	No	Yes	No



Availability of toilet & others Yes / No				Communication and transport facilities (If amenities available code -Yes is given except for Village Pin Code ,If not available within the village , the distance range code viz; a for < 5 Kms, b for 5-10 Kms and c for 10+ kms of nearest place where facility is available is given).								
Community toilet including bath.	Community toilet excluding bath.	Rural sanitary mart or sanitary hardware outlet available near the village.	Community bio- gas or recycle of waste for productive use.	Post office(PO)	Sub post office (SPO)	Post & Telegraph office (P&TO)	Village Pin Code	Telephones (Land lines)	Public call office (PCO)	Mobile phone coverage	Name of Village	Serial Number
47	48	49	50	51	52	53	54	55	56	57	2	1

No	No	No	No	b	b	c	733156 a	Yes	b	Mohishgaon		967
No	No	No	No	a	b	c	733156 b	Yes	a	Molani		968
No	No	No	No	a	b	c	733156 b	Yes	b	Makarhat		969
No	No	No	No	b	c	c	733156 a	Yes	a	Simuldanga		970
No	No	No	No	b	c	c	733156 b	Yes	a	Santara		971
No	No	No	No	b	b	b	733156 b	a	Yes	Dharmapur		972
No	No	No	No	b	c	c	733156 a	Yes	c	Matiyadob		973
No	No	No	No	b	b	c	733156	Yes	Yes	Asmanhat		974
No	No	No	No	a	b	b	733156 a	a	Yes	Jatapur		975
No	No	No	No	b	c	c	733156 b	Yes	Yes	Birgram		976
No	No	No	No	b	c	c	733156 a	Yes	a	Jalalpur		977
No	No	No	No	a	a	a	733156	Yes	Yes	Mahakaldanga		978
No	No	No	No	Yes	b	c	733156	Yes	Yes	Bharatpur		979
No	No	No	No	a	b	c	733156	Yes	Yes	a	Bamra	980
No	No	No	No	a	a	c	733156	Yes	a	c	Keshabpur	981
No	No	No	No	a	a	c	733156	Yes	Yes	a	Bahin Paharpur	982
No	No	No	No	a	a	c	733156	Yes	Yes	a	Maldua	983
No	No	No	No	a	b	b	733134 a	a	Yes	Kismat Maldua		984
No	No	No	No	a	b	b	733156	Yes	a	Yes	Tilan	985
No	No	No	No	a	b	b	733144 a	a	Yes	Chandratiya		986
No	No	No	No	a	b	b	733134 b	b	Yes	Sekhpura		987
										Arazi Bahala		988
No	No	No	No	a	b	b	733156 a	a	Yes	Garura		989
No	No	No	No	a	b	b	733156 a	Yes	b	Manikpara		990
No	No	No	No	Yes		b	733156 a	Yes	Yes	Chainagar		991
										Basiani		992
No	No	No	No	c	a	c	733134	Yes	c	Yes	Bishnupur	993
No	No	No	No	c	b	c	733134	Yes	c	Yes	Bamair	994
No	No	No	No	c	a	c	733134	Yes	b	Yes	Sunair	995
No	No	No	No	c	a	c	733134 c	Yes	c	Rosanpur		996
No	No	No	No	c	a	c	733134	Yes	c	Yes	Dhantair	997
No	No	Yes	No	c	a	c	733129	Yes	Yes	Yes	Malon	998
No	No	No	No	c	Yes	c	733129 a	Yes	Yes	Yes	Bhanail	999
No	No	Yes	No	c	a	c	733129	Yes	a	Yes	Nishirol	1000
No	No	No	No	c	a	c	733129 b	b	b	Hatjugat		1001
No	No	Yes	No	c	a	c	733129	Yes	Yes	Yes	Darimanpur	1002
No	No	No	No	c	a	c	733134	Yes	c	Yes	Uttar Kotagaon	1003
No	No	Yes	No	c	a	c	733129	Yes	c	Yes	Poaltair	1004
No	No	No	No	c	a	a	733129	Yes	a	Yes	Rajra	1005
No	No	Yes	No	c	a	c	733134	Yes	Yes	Yes	Naoda	1006

Communication and transport facilities (If amenities available code -Yes is given except for Village Pin Code ,If not available within the village , the distance range code													Village connected to highway (If amenities available code village , the distance range code and c for 10+ kms of nearest			
Serial Number	Name of Village	Internet cafes/ Common service centre (CSC)	Private courier facility	Bus service (Public & Private)	Railway stations	Auto/Modified Autos	Taxis and Vans	Tractors	Cycle-pulled rickshaws(Manual & Machine driven)	Carts driven by animals	Sea /River ferry service	Connected to national highway(NH)	Connected to state highway(SH)	Connected to major district road (MDR)	Connected to others district road	Pucca roads
1	2	58	59	60	61	62	63	64	65	66	67	68	69	70	71	72

967	Mohishgaon	a	c	a	c	c	b	Yes	Yes	Yes	c	c	c	Yes	Yes	
968	Molani	a	c	b	c	c	b	a	Yes	a	c	c	c	Yes	Yes	
969	Makarhat	a	c	b	c	c	b	a	Yes	a	c	c	c	Yes	Yes	
970	Simuldanga	a	c	b	c	c	a	Yes	Yes	Yes	c	c		Yes	Yes	
971	Santara	a	c	b	c	c	a	a	Yes	Yes	c	c	b	c	Yes	
972	Dharmapur	a	c	b	c	c	b	a	a	Yes	c	c	a	c	a	Yes
973	Matiyadob	a	b	b	c	b	a	a	Yes	Yes	c	c	a	c	a	a
974	Asmanhat	a	c	a	c	c	c	Yes	Yes	Yes	c	c		c	Yes	Yes
975	Jatapur	a	c	a	c	c	c	Yes	Yes	a	c	c		c	Yes	Yes
976	Birgram	a	c	b	c	c	c	Yes	Yes	Yes	c	c		c	Yes	Yes
977	Jalalpur	a	c	b	c	c	Yes	a	Yes	a	c	c	c	c	Yes	a
978	Mahakaldanga	a	c	Yes	c	c	a	Yes	Yes	Yes	c	c		Yes	Yes	a
979	Bharatpur	a	c	Yes	c	c	Yes	Yes	Yes	Yes	c	c		Yes	Yes	Yes
980	Bamra	a	c	a	c	c	Yes	Yes	Yes	a	c	c		c	Yes	Yes
981	Keshabpur	a	b	a	c	a	a	Yes	Yes	a	c	c		c	Yes	a
982	Bahin Paharpur	a	c	Yes	c	c	a	Yes	Yes	Yes	c	c	c	Yes	Yes	Yes
983	Maldua	a	c	a	c	c	c	Yes	Yes	Yes	c	c		Yes	Yes	Yes
984	Kismat Maldua	a	c	a	c	b	b	Yes	b	a	c	c		Yes	Yes	Yes
985	Tilan	a	c	a	c	c	c	Yes	Yes	c	c	c	a	c	a	a
986	Chandratiya	a	c	a	c	c	c		a	c	c	c	a	c	a	a
987	Sekhpura	a	c	a	c	c	c	a	Yes	Yes	c	c	a	c	a	a
988	Arazi Bahala															
989	Garura	a	c	a	c	c	a	Yes	Yes	Yes	c	c	a	c	a	a
990	Manikpara	a	a	a	c	a	Yes	Yes	Yes	Yes	c	c	a	Yes	a	a
991	Chainagar	Yes	c	Yes	c	Yes	Yes	Yes	Yes	Yes	c	c		Yes	Yes	Yes
992	Basiani															
993	Bishnupur	a	c	Yes	c	Yes	Yes	Yes	Yes	Yes	Yes	c	c	Yes	Yes	Yes
994	Bamair	a	c	Yes	c	c	Yes	Yes	Yes	Yes	Yes	c	c	Yes	Yes	Yes
995	Sunair	a	b	Yes	c	Yes	Yes	Yes	Yes	Yes	c	c	c	Yes	Yes	Yes
996	Rosanpur	a	a	a	c	c	Yes	Yes	Yes	Yes	a	c	c	a	a	a
997	Dhantair	a	c	a	c	c	Yes	Yes	Yes	Yes	Yes	c	c	a	a	a
998	Malon	a	c	Yes	c	c	Yes	c	Yes	c	c	c	c	Yes	Yes	Yes
999	Bhanail	Yes	c	b	c	c	Yes	a	Yes	c	c	c	c		Yes	Yes
1000	Nishirol	a	c	c	c	c	Yes	a	Yes	c	c	c	c	a	Yes	a
1001	Hatjugat	a	b	b	c	c	Yes	Yes	Yes	c	c	c	c		Yes	a
1002	Darimanpur	a	c	c	c	c	Yes	b	Yes	c	c	c	c		Yes	Yes
1003	Uttar Kotagaon	a	c	c	c	c	Yes	c	Yes	c	c	c	c	a	Yes	a
1004	Poaltair	a	c	Yes	c	c	Yes	c	Yes	c	c	c	c	a	a	a
1005	Rajra	a	Yes	b	c	c	Yes	b	Yes	c	c	c	c	a	Yes	a
1006	Naoda	a	c	Yes	c	c	Yes	Yes	Yes	c	c	c	c	Yes		Yes

ys,village roads, banks & credit societies  
 :-Yes is given, If not available within the  
 code viz; a for <5 Kms, b for 5-10 Kms  
 place where facility is available is given).

Availability of miscellaneous facilities (If amenities available code -Yes is given, If not  
 available within the village , the distance range code viz; a for < 5 Kms, b for 5-10 Kms  
 and c for 10+ kms of nearest place where facility is available is given).

73	74	75	76	77	78	79	80	81	82	83	84	85	86	87	Name of Village	Serial Number
Kutchcha roads	Water bounded macadam(WBM) roads	Navigable waterway (river/canal)(NW)	Footpaths (FP)	Commercial & Co-operative Banks	ATM	Agricultural Credit Societies	Self-Help Group (SHG)	Public distribution system (PDS) shop	Mandis / Regular market	Weekly Haat	Agricultural marketing society	Integrated Child Development Scheme (Nutritional Centres)	Anganwadi Centre (Nutritional Centres)	Others (Nutritional Centres)		1

a	a	Yes	c	c	c	Yes	a	c	b	c	c	Yes	Yes	Mohishgaon	967	
a	a	Yes	c	c	c	a	a	c	b	c	c	a	Yes	Molani	968	
a	b	Yes	c	c	c	Yes	a	c	b	c	c	Yes	Yes	Makarhat	969	
a	a	Yes	c	c	c	Yes	Yes	c	b	c	c	Yes	Yes	Simuldanga	970	
a	a	Yes	c	c	c	Yes	a	c	b	c	c	Yes	Yes	Santara	971	
a	a	Yes	c	c	c	Yes	a	c	b	c	c	Yes	Yes	Dharmapur	972	
a	a	Yes	c	c	c	Yes	a	c	b	c	c	Yes	Yes	Matiyadob	973	
a	Yes	Yes	c	c	c	Yes	a	c	b	c	c	Yes	Yes	Asmanhat	974	
a	Yes	Yes	c	c	c	Yes	b	c	b	c	c	Yes	Yes	Jatapur	975	
a	Yes	Yes	c	c	c	Yes	a	c	b	c	c	Yes	Yes	Birgram	976	
a	a	Yes	c	c	c	Yes	a	c	a	c	c	Yes	Yes	Jalalpur	977	
a	Yes	Yes	c	c	c	Yes	Yes	c	a	c	c	Yes	Yes	Mahakaldanga	978	
a	Yes	Yes	c	c	c	Yes	a	c	b	c	c	Yes	Yes	Bharatpur	979	
a	Yes	Yes	c	c	c	Yes	Yes	c	b	c	c	Yes	Yes	Bamra	980	
a	Yes	Yes	c	c	c	Yes	a	c	a	c	c	Yes	Yes	Keshabpur	981	
a	Yes	Yes	c	c	c	Yes	a	c	b	c	c	Yes	Yes	Bahin Paharpur	982	
a	Yes	Yes	c	c	c	Yes	Yes	c	b	c	c	Yes	Yes	Maldua	983	
a		Yes	b	c	c	Yes	Yes	c	b	c	c	Yes	Yes	Kismat Maldua	984	
a	Yes	Yes	c	c	c	Yes	Yes	c	a	c	c	Yes	Yes	Tilan	985	
a	Yes	Yes	c	c	c	Yes	Yes	c	a	c	c	Yes	Yes	Chandratiya	986	
a	Yes	Yes	c	c	c	Yes	a	c	a	c	c	Yes	Yes	Sekhpura	987	
														Arazi Bahala	988	
a	Yes	a	c	c	c	Yes	a	c	a	c	c	Yes	Yes	Garura	989	
a	Yes	Yes	c	c	c	Yes	a	c	a	c	c	Yes	Yes	Manikpara	990	
a		Yes	c	c	c	Yes	Yes	c	b	c	c	Yes	Yes	Chainagar	991	
														Basiani	992	
Yes	Yes	a	Yes	c	c	Yes	Yes	Yes	Yes	c	c	Yes	Yes	Bishnupur	993	
Yes	Yes	Yes	Yes	c	c	Yes	c	Yes	a	c	c	Yes	Yes	Bamair	994	
Yes	Yes	a	Yes	b	c	Yes	Yes	c	a	Yes	c	Yes	Yes	Sunair	995	
Yes	Yes	a	Yes	c	c	Yes	a	c	a	Yes	c	Yes	Yes	Rosanpur	996	
a	a	b	Yes	c	c	Yes	a	c	b	c	c	Yes	Yes	Dhantair	997	
a			Yes	c	c	Yes	Yes	Yes	a	Yes	Yes	c	Yes	Malon	998	
Yes			Yes	c	c	Yes	Yes	c	a	b	c	Yes	Yes	Bhanail	999	
a			Yes	c	c	Yes	Yes	c	a	b	c	Yes	Yes	Nishirol	1000	
b			Yes	c	c	Yes	Yes	Yes	Yes	a	b	c	Yes	Yes	Hatjugat	1001
a			Yes	c	c	Yes	Yes	Yes	Yes	b	c	Yes	Yes	Darimanpur	1002	
a			Yes	c	c	Yes	Yes	c	b	Yes	c	Yes	Yes	Uttar Kotagaon	1003	
Yes			Yes	c	c	Yes	Yes	c	a	Yes	c	Yes	Yes	Poaltair	1004	
a			Yes	c	c	Yes	Yes	c	a	b	Yes	c	Yes	Rajra	1005	
a			Yes	c	c	Yes	Yes	Yes	b	Yes	c	Yes	Yes	Naoda	1006	

Availability of miscellaneous facilities (If amenities available code -Yes is given, If not available within the village , the distance range code viz; a for < 5 Kms, b for 5-10													Availability of electricity (Yes/No)			
Serial Number	Name of Village	ASHA (Accredited Social Health Activist)	Community centre with/without TV	Sports Field,	Sports Club / Recreation Centre	Cinema / Video Hall	Public Library	Public Reading Room	Newspaper Supply	Assembly Polling station	Birth & Death Registration Office	Power Supply for Domestic Use (ED)	Power Supply for Agricultural Use (EAG)	Power Supply for Commercial Use (EC)	Power Supply for All Uses (EA)	
1	2	88	89	90	91	92	93	94	95	96	97	98	99	100	101	

967	Mohishgaon	Yes	c	c	c	c	b	Yes	a	a	b	Yes	No	No	No
968	Molani	Yes	c	c	c	c	a	Yes	a	a	b	Yes	No	No	No
969	Makarhat	Yes	Yes	c	c	c	b	Yes	Yes	a	b	Yes	No	No	No
970	Simuldanga	Yes	Yes	c	c	c	a	Yes	Yes	Yes	b	Yes	No	Yes	No
971	Santara	Yes	c	c	c	c	a	Yes	Yes	Yes	b	Yes	No	No	No
972	Dharmapur	Yes	b	c	c	c	a	c	Yes	a	b	Yes	No	No	No
973	Matiyadob	Yes	b	c	c	c	a	c	a	a	b	Yes	No	No	No
974	Asmanhat	Yes	c	c	c	c	a	Yes	Yes	Yes	b	Yes	Yes	Yes	Yes
975	Jatapur	Yes	b	c	c	c	a	c	Yes	a	b	Yes	No	No	No
976	Birgram	Yes	b	c	c	c	Yes	c	Yes	a	b	Yes	No	Yes	No
977	Jalalpur	Yes	c	c	c	c	a	Yes	Yes	a	b	Yes	No	No	No
978	Mahakaldanga	Yes	a	c	c	c	a	c	Yes	Yes	a	Yes	No	No	No
979	Bharatpur	Yes	Yes	c	c	c	b	Yes	Yes	Yes	a	Yes	Yes	Yes	Yes
980	Bamra	Yes	c	c	c	c	a	a	Yes	Yes	b	Yes	No	Yes	No
981	Keshabpur	Yes	c	c	c	c	b	Yes	Yes	a	b	Yes	No	No	No
982	Bahin Paharpur	Yes	c	c	c	c	b	Yes	Yes	Yes	b	Yes	Yes	Yes	Yes
983	Maldua	Yes	c	c	c	c	b	Yes	Yes	a	b	Yes	Yes	No	No
984	Kismat Maldua	Yes	b	b	c	c	b	c	b	a	b	Yes	No	No	No
985	Tilan	Yes	b	c	c	c	b	c	a	a	b	Yes	No	No	No
986	Chandratiya	Yes	b	c	c	c	b	Yes	a	a	b	Yes	Yes	Yes	Yes
987	Sekhpura	Yes	b	c	c	c	a	c	a	a	b	Yes	No	No	No
988	Arazi Bahala														
989	Garura	Yes	c	c	c	c	b	c	a	Yes	a	Yes	No	No	No
990	Manikpara	Yes	a	c	c	c	b	c	a	Yes	a	Yes	No	No	No
991	Chainagar	Yes	Yes	c	c	c	Yes	Yes	Yes	Yes	Yes	Yes	No	Yes	No
992	Basiani														
993	Bishnupur	Yes	Yes	a	a	c	a	a	Yes	Yes	Yes	Yes	Yes	Yes	Yes
994	Bamair	Yes	Yes	b	c	c	b	b	Yes	Yes	b	Yes	No	No	No
995	Sunair	Yes	Yes	a	a	c	a	a	Yes	Yes	b	Yes	Yes	No	No
996	Rosanpur	Yes	Yes	a	Yes	c	a	a	Yes	Yes	a	Yes	No	No	No
997	Dhantair	Yes	Yes	a	a	c	a	a	Yes	a	Yes	Yes	No	No	No
998	Malon	Yes	Yes	Yes	Yes	Yes	Yes	Yes	Yes	Yes	b	Yes	No	Yes	No
999	Bhanail	Yes	c	a	b	c	b	b	Yes	Yes	b	Yes	Yes	Yes	Yes
1000	Nishirol	Yes	Yes	Yes	Yes	Yes	Yes	Yes	Yes	a	Yes	Yes	Yes	No	No
1001	Hatjugat	Yes	Yes	Yes	Yes	Yes	Yes	Yes	Yes	Yes	b	Yes	Yes	Yes	Yes
1002	Darimanpur	Yes	Yes	Yes	Yes	Yes	Yes	Yes	Yes	Yes	b	Yes	Yes	Yes	Yes
1003	Uttar Kotagaon	Yes	Yes	Yes	Yes	Yes	Yes	Yes	Yes	Yes	a	Yes	No	No	No
1004	Poaltair	Yes	Yes	Yes	Yes	Yes	Yes	Yes	Yes	a	a	Yes	No	No	No
1005	Rajra	Yes	Yes	Yes	Yes	Yes	Yes	Yes	Yes	a	b	Yes	No	No	No
1006	Naoda	Yes	Yes	Yes	Yes	Yes	Yes	Yes	Yes	Yes	Yes	Yes	Yes	Yes	Yes

Nearest Town		Land Use							
		Area under different types of land use (in hectares rounded up to one decimal place)							
Name	Distance range code i.e. a for < 5 Kms, b for 5-10 Kms and c for 10+ kms .	Forests	Area under Non-agricultural Uses	Barren and Un-cultivable land	Permanent Pastures and Other Grazing Lands	Land Under Miscellaneous Tree Crops etc.	Culturable Waste Land	Name of Village	Serial Number
102	103	104	105	106	107	108	109	2	1

RAIGANJ	c	1	25.6	0	0	0	0	Mohishgaon	967
RAIGANJ	c	0	8.1	0	0	0	0	Molani	968
RAIGANJ	c	0	2	0	0	0	14.9	Makarhat	969
RAIGANJ	c	0	10	0	0	0	0	Simuldanga	970
RAIGANJ	c	0	33.2	0	0	0	1	Santara	971
RAIGANJ	c	0	6.2	0	0	0	0	Dharmapur	972
RAIGANJ	c	0	8.3	0	0	0	0	Matiyadob	973
RAIGANJ	c	0	12.6	0	0	0	0	Asmanhat	974
RAIGANJ	c	0	25	0	0	0	1	Jatapur	975
RAIGANJ	c	1	22.9	0	0	0	0	Birgram	976
RAIGANJ	c	0	14.3	0	0	0	0	Jalalpur	977
RAIGANJ	c	0	8.4	0	0	0	0	Mahakaldanga	978
RAIGANJ	c	0	12.3	0	0	0	2	Bharatpur	979
RAIGANJ	c	0	19.8	0	0	0	8	Bamra	980
RAIGANJ	c	0	17	0	0	0	0	Keshabpur	981
RAIGANJ	c	0	36.8	0	0	0	0	Bahin Paharpur	982
RAIGANJ	c	0	7.3	0	0	0	0	Maldua	983
RAIGANJ	c	0	8.1	0	0	0	1	Kismat Maldua	984
RAIGANJ	c	0	58	0	0	0	0	Tilan	985
RAIGANJ	c	0	15.1	0	0	0	0	Chandratiya	986
RAIGANJ	c	0	13.7	0	0	0	0	Sekhpura	987
		0	0	0	0	0	3.5	Arazi Bahala	988
RAIGANJ	c	0	18.7	0	0	0	0	Garura	989
RAIGANJ	c	0	0	0	0	0	11.9	Manikpara	990
RAIGANJ	c	0	0	0	0	0	75.6	Chainagar	991
		0	6.9	0	0	0	0	Basiani	992
KALIYAGANJ	c	0	35.7	0	0	0	0.1	Bishnupur	993
KALIAGANJ	c	0.5	7.9	0	0	0	10	Bamair	994
KALIAGANJ	c	0	0	0	0	0	7.9	Sunair	995
RAIGANJ	c	0.1	4.7	0	0	0	0	Rosanpur	996
RAIGANJ	c	0	5.3	0	0	0	0	Dhantair	997
KALIAGANJ	b	0	40.5	0	0	0	7	Malon	998
KALIAGANJ	b	0	14	0	0	0	5	Bhanail	999
KALIAGANJ	b	0	2.6	0	0	0	0	Nishirol	1000
KALIAGANJ	b	0	0	0	0	0	3.2	Hatjugat	1001
KALIAGANJ	b	0	5.1	0	0	0	0	Darimanpur	1002
KALIAGANJ	c	0	10	0	0	0	0	Uttar Kotagaon	1003
KALIAGANJ	c	0	0	0	0	0	5.7	Poaltair	1004
KALIAGANJ	c	0	1.3	0	0	0	0	Rajra	1005
KALIAGANJ	c	1.1	0	0	0	0	1.6	Naoda	1006

Land Use											
Area under different types of land use (in hectares rounded up to one decimal place)							Area irrigated by source (in hectare).				
Serial Number	Name of Village	Fallow lands other than current fallows	Current Fallows	Net Area Sown	Total Irrigated Land Area	Total Un-irrigated Land Area	Canals ( C )	Wells/Tube-wells(W/TW)	Tanks/Lakes(T/L)	Water Falls(WF)	Others(O)
1	2	110	111	112	113	114	115	116	117	118	119

967	Mohishgaon	0	0	200	130	70	0	0	0	0	130
968	Molani	0	0	56	40	16	0	0	0	0	40
969	Makarhat	0	0	116	70	46	0	0	0	0	70
970	Simuldanga	0	0	96	58	38	0	0	0	0	58
971	Santara	0	0	212	150	62	0	0	0	0	150
972	Dharmapur	0	0	59	40	19	0	0	0	0	40
973	Matiyadob	0	0	69	50	19	0	0	0	0	50
974	Asmanhat	0	0	79	55	24	0	0	0	0	55
975	Jatapur	0	0	194	120	74	0	0	0	0	120
976	Birgram	0	0	174	110	64	0	0	0	0	110
977	Jalalpur	0	0	143	120	23	0	0	0	0	120
978	Mahakaldanga	0	0	91	60	31	0	0	0	0	60
979	Bharatpur	0	0	82	60	22	0	0	0	0	60
980	Bamra	0	0	171	120	51	0	0	0	0	120
981	Keshabpur	0	0	125	90	35	0	0	0	0	90
982	Bahin Paharpur	0	0	199	147	52	0	0	0	0	147
983	Maldua	0	0	55	38	17	0	0	0	0	38
984	Kismat Maldua	0	0	72	50	22	0	0	0	0	50
985	Tilan	0	0	209	144	65	0	0	0	0	144
986	Chandratiya	0	0	89	65	24	0	0	0	0	65
987	Sekhpura	0	0	98	58	40	0	0	0	0	58
988	Arazi Bahala	0	0	52	30	22	0	0	0	0	30
989	Garura	0	0	111	104	7	0	0	0	0	104
990	Manikpara	0	0	95	62	33	0	0	0	0	62
991	Chainagar	0	0	382	251	131	0	0	0	0	251
992	Basiani	0	0	40	20	20	9	0	0	0	11
993	Bishnupur	0	0	425	164	261	0	0	0	0	164
994	Bamair	0	0	369.5	150	219.5	30	0	0	0	120
995	Sunair	0	0	143.5	45	98.5	0	0	0	0	45
996	Rosanpur	0	0	54.3	18.2	36.1	0	0	0	0	18.2
997	Dhantair	0	0	62.9	18.3	44.6	0	0	0	0	18.3
998	Malon	0	0	350	150	200	0	0	6	0	144
999	Bhanail	0	0	311	140	171	0	0	0	0	140
1000	Nishirol	0	0	85	40	45	0	0	0	0	40
1001	Hatjugat	0	0	45	20	25	0	0	0	0	20
1002	Darimanpur	0	0	130	50	80	0	0	0	0	50
1003	Uttar Kotagaon	0	0	110.2	40	70.2	0	0	0	0	40
1004	Poaltair	0	0	90	30	60	0	0	0	0	30
1005	Rajra	0	0	91	36	55	0	0	0	0	36
1006	Naoda	0	0	552.8	57.8	495	0	0	0	0	57.8

Name of three most important commodities manufactured			Name of Village	Serial Number
First	Second	Third		
120	121	122	2	1

Mohishgaon	967
Molani	968
Makarhat	969
Simuldanga	970
Santara	971
Dharmapur	972
Matiyadob	973
Asmanhat	974
Jatapur	975
Birgram	976
Jalalpur	977
Mahakaldanga	978
Bharatpur	979
Bamra	980
Keshabpur	981
Bahin Paharpur	982
Maldua	983
Kismat Maldua	984
Tilan	985
Chandratiya	986
Sekhpura	987
Arazi Bahala	988
Garura	989
Manikpara	990
Chainagar	991
Basiani	992
Bishnupur	993
Bamair	994
Sunair	995
Rosanpur	996
Dhantair	997
Malon	998
Bhanail	999
Nishirol	1000
Hatjugat	1001
Darimanpur	1002
Uttar Kotagaon	1003
Poaltair	1004
Rajra	1005
Naoda	1006

Census of India 2011  
Amenities and Land use

Serial Number	Name of Village	Location code no.	Total area of the village ( in hectares rounded up to one decimal place)	Total population ( 2011 census )	Number of households (2011 census)	Number of educational amenities available in the village, the distance range code viz; a for 0-5 kms, b for 5-10 kms, c for 10+ kms of nearest place where facility is available							
						Pre-Primary school (PP)	Primary school (P)	Middle school (M)	Secondary School (S)	Senior Secondary school (SS)	Degree college of arts, science & commerce (ASC)	Engineering college(EC)	Medical college (MC)
1	2	3	4	5	6	7	8	9	10	11	12	13	14
1007	Baharail	309840	204.1	1243	312	3	2	1	1	1	c	c	c
1008	Kalua	309841	306.3	1887	413	3	3	a	a	a	c	c	c
1009	Bhogram	309842	328.3	1979	412	2	2	1	1	b	c	c	c
1010	Bahala	309843	131	1787	390	1	1	a	a	a	c	c	c
1011	Karaidangi	309844	111.5	692	137	1	1	a	a	b	c	c	c
1012	Kastarai	309845	141.4	934	221	1	1	a	a	b	c	c	c
1013	Basudebpur	309846	176.2	1502	332	1	1	a	a	b	c	c	c
1014	Bolkundi	309847	152	836	194	2	2	1	a	b	c	c	c
1015	Sitalpur	309848	144.1	874	210	1	1	a	a	a	c	c	c
1016	Titih	309849	479.5	2810	601	4	3	a	b	b	c	c	c
1017	Kachan	309850	84.3	645	119	1	1	1	a	a	c	c	c
1018	Madhabpur	309851	68	716	151	1	1	1	a	b	c	c	c
1019	Joyrambati	309852	42.3	97	26	2	1	1	a	b	c	c	c
1020	Turibar	309853	215.7	1644	336	2	2	a	a	b	c	c	c
1021	Surangapur	309854	329.2	1887	413	2	2	a	a	a	c	c	c
1022	Atrai	309855	133.3	1004	226	1	1	a	a	a	c	c	c
1023	Rampur	309856	246.2	1614	396	1	1	1	1	a	c	c	c
1024	Ghagra	309857	240.3	1324	283	1	1	a	a	a	b	c	c
1025	Krishnabati	309858	110.5	1148	262	2	2	a	a	a	c	c	c
1026	Bidisoil	309859	108.3	1103	236	1	1	1	1	a	b	c	c
1027	Krishnapur	309860	109	1071	239	1	1	a	a	b	b	c	c
1028	Patair	309861	190.6	1132	261	2	2	1	1	a	b	c	c
1029	Pirojpur	309862	97.7	231	44	b	a	a	a	b	b	c	c
1030	Anantakota	309863	157.8	1354	368	12	12	a	a	b	c	c	c
1031	Bajitpur	309864	68.7	701	149	1	1	a	a	b	c	c	c
1032	Beltair	309865	115.8	951	192	1	1	a	a	a	b	c	c
1033	Minapara	309866	60	551	106	1	1	1	a	a	c	c	c
1034	Ratibati	309867	88.4	945	226	1	1	a	a	a	c	c	c
1035	Bhatara	309868	125.4	638	141	1	1	a	a	a	c	c	c
1036	Kashiya	309869	117.4	793	174	1	1	a	a	a	c	c	c
1037	Goalpara	309870	59.6	793	188	1	1	a	a	a	c	c	c
1038	Sekhpur	309871	110.8	718	149	1	1	1	1	1	c	c	c
1039	Kismatshimla	309872	50.1	902	204	1	1	a	a	1	c	c	c
1040	Ramnathpara	309873	76.8	855	193	1	1	a	a	a	c	c	c
1041	Samaspur	309874	213.2	2297	480	2	1	1	a	a	a	c	c
1042	Raghugaon	309875	124.4	1298	291	3	3	1	1	b	c	c	c
1043	Dehuchi	309876	280	1087	249	2	2	1	a	a	c	c	c
1044	Mahajambari	309877	323	1391	322	1	1	a	b	b	c	c	c
1045	Kasimpur	309878	397.4	4188	965	1	1	1	a	a	c	c	c
1046	Sonabanda	309879	80.1	1098	268	1	1	a	a	a	c	c	c
1047	Hemtabad	309880	170.7	3810	922	4	3	1	1	1	c	c	c
1048	Kantor	309881	104.8	2671	608	1	1	a	a	a	c	c	c



- Village Directory

(As in 2009)

le. (If not available within the : < 5 Kms, b for 5-10 Kms and c cility is available is given).															Number of Medical Amenities available. (If not available within the village , the distance range code viz; a for < 5 Kms, b for 5-10 Kms and c for 10+ kms of nearest place where facility is available is given).															Name of Village	Serial Number
Management institute (MI)	Polytechnic (Pt)	Vocational training school /ITI	Non-formal training centre (NFTC)	Special school for disabled (SSD)	Others (specify)	Community health centre (CHC)	Primary health centre (PHC)	Primary health sub centre (PHS)	Maternity and child welfare centre (MCW)	T.B. clinic (TBC)	Hospital-allopathic (HA)	Hospital-alternative medicine (HO)	Dispensary (D)	Veterinary hospital (VH)	Mobile health clinic (MHC)	Family welfare centre (FWC)															
15	16	17	18	19	20	21	22	23	24	25	26	27	28	29	30	31	2	1													
c	c	b		c		c	1	1	c	c			4	1			Baharail	1007													
c	c	b		c		c	b	a		c			a	a		b	Kalua	1008													
c	c	c		c		c	b	b	b	c	c			b	b		Bhogram	1009													
c	c	b		c		c	b	a	b	c	c			b	b		Bahala	1010													
c	c	b		c		c	c	a	c	c	c			b	b		Karaidangi	1011													
c	c	b		c		c	b	a	b	c	c			b	a		Kastarai	1012													
c	c	b		c		c	b	b	b	c	c			b	b	c	Basudebpur	1013													
c	c	b		c		c	b	a	b	c	c			b	b	b	Bolkundi	1014													
c	c	a	b			c	a	a	a	c	c			a	a		Sitalpur	1015													
c	c	b		c		c	b	a	b	c	c			a	b		Titih	1016													
c	c	c	a			c	b	a	b	c	c			b	b	b	Kachan	1017													
c	c	c	c	a		c	b	b	b	c	c			b	b	b	Madhabpur	1018													
c	c	c		c		c	c	a	b	c	c			a	b	b	Joyrambati	1019													
c	c	c		c		c	b	a	b	c	c						Turibar	1020													
c	c	a		c		c	b	a			c			a			Surangapur	1021													
c	c	a		c		c	b	a			c						Atrai	1022													
c	c	a		c		c	b	a			c			a			Rampur	1023													
c	c	a		c		c	c	b			b			b			Ghagra	1024													
c	c	a		c		c	b	a			b			b			Krishnabati	1025													
c	c	a		c		c	c	b			b		3				Bidisoil	1026													
c	c	b	b	c		c	b	a			c			b			Krishnapur	1027													
c	c	a		c		c	b		1		b			b			Patair	1028													
c	c	b		c		c	b	a			b			b			Pirojpur	1029													
c	b		c			c	b		1		c			a			Anantakota	1030													
c	c	b		c		c	b	a			c			a			Bajitpur	1031													
c	c	a		c		c	b	a			b			b			Beltair	1032													
c	c	a		c		c	b	a	a	c	b	b	a	b		b	Minapara	1033													
c	c	a		c		c	b	a	b	c	c	c	b	b			Ratibati	1034													
c	c	a		c		c	b	a	a	c	b	b	a	b		b	Bhatura	1035													
c	c	a		c		c	b	a	a	c	b	b	a	b		b	Kashiya	1036													
c	c	a		c		c	b	a	a	c	b	b	a	b		c	Goalpara	1037													
c	c		1	c		c	b	a	a	c	b	b	b	b		b	Sekhpur	1038													
c	c	a		c		c	b	a	a	c	b	b	b	b		c	Kismatshimla	1039													
c	c	a		c		c	c	a	a	c	c						Ramnathpara	1040													
c	c	a		c		c	b		1	b	c	b	b	b	b	b	Samaspur	1041													
c	c	b		c		c	b	a	a	c	c			b	b	c	Raghugaon	1042													
c	c	a		c		c	a	a	c	c	a	a	c	a		c	Dehuchi	1043													
c	c	b		c		c	b	b	b	c	b	b	b	b		b	Mahajambari	1044													
c	c	a	b			c		1	1	c	c		1	1	1		Kasimpur	1045													
c	c	b	b			c	a	a	a	c	a	a	a	a	c	a	Sonabanda	1046													
c	c	a	b			c	a	a	c	c	a	a	c	a		c	Hemtabad	1047													
c	c	a	b			c	a		1	a	a	a	a	a		a	Kantor	1048													

Serial Number	Name of Village	Number of Non-Government Medical Amenities available.							Availability of drinking water - Yes / No							
		Charitable non Govt. hospital/Nursing home.	Medical practitioner with MBBS Degree	Medical practitioner with other degree	Medical practitioner with no degree	Traditional practitioner and faith healer .	Medicine Shop	Others	Tap water (Treated/Untreated)	Well water (Covered / Uncovered well)	Hand Pump	Tube wells / Bore well	Spring	River / Canal	Tank / Pond / Lake	Others
1	2	32	33	34	35	36	37	38	39	40	41	42	43	44	45	46
1007	Baharail	0	0	0	4	0	4	0	No	Yes	Yes	Yes	No	No	Yes	No
1008	Kalua	0	0	5	2	0	0	0	No	Yes	Yes	Yes	No	No	Yes	No
1009	Bhogram	0	0	0	0	5	5	0	No	Yes	Yes	Yes	No	No	Yes	No
1010	Bahala	0	0	0	2	3	0	0	No	Yes	Yes	Yes	No	No	Yes	No
1011	Karaidangi	0	0	0	2	3	0	0	No	Yes	Yes	Yes	No	Yes	Yes	No
1012	Kastarai	0	0	0	3	2	0	0	No	Yes	Yes	Yes	No	No	Yes	No
1013	Basudebpur	0	0	0	1	3	0	0	No	Yes	Yes	Yes	No	No	Yes	No
1014	Bolkundi	0	0	0	1	2	0	0	No	Yes	Yes	Yes	No	No	Yes	No
1015	Sitalpur	0	0	0	2	1	0	0	No	Yes	Yes	Yes	No	Yes	Yes	No
1016	Titih	0	0	0	2	3	0	0	No	Yes	Yes	Yes	No	No	Yes	No
1017	Kachan	0	0	0	1	3	1	0	No	Yes	Yes	Yes	No	No	Yes	No
1018	Madhabpur	0	0	0	2	1	0	0	No	Yes	Yes	Yes	No	No	Yes	No
1019	Joyrambati	0	0	0	1	0	0	0	No	Yes	Yes	Yes	No	No	Yes	No
1020	Turibar	0	0	0	1	0	0	0	No	Yes	Yes	Yes	No	No	Yes	No
1021	Surangapur	0	0	0	1	0	1	0	No	Yes	Yes	Yes	No	No	Yes	No
1022	Atrai	0	0	0	0	0	0	0	No	Yes	Yes	Yes	No	No	Yes	No
1023	Rampur	0	0	0	0	0	0	0	No	Yes	Yes	Yes	No	No	Yes	No
1024	Ghagra	0	0	0	0	0	1	0	No	Yes	Yes	Yes	No	No	Yes	No
1025	Krishnabati	0	0	0	0	0	0	0	No	Yes	Yes	Yes	No	Yes	Yes	No
1026	Bidisoil	0	0	0	3	0	3	0	No	Yes	Yes	Yes	No	No	Yes	No
1027	Krishnapur	0	0	0	2	0	2	0	No	Yes	Yes	Yes	No	No	Yes	No
1028	Patair	0	0	0	1	0	1	0	No	Yes	Yes	Yes	No	No	Yes	No
1029	Pirojpur	0	0	0	0	0	0	0	No	Yes	Yes	Yes	No	No	Yes	No
1030	Anantakota	0	0	0	2	0	2	0	No	Yes	Yes	Yes	No	No	Yes	No
1031	Bajitpur	0	0	0	0	0	0	0	No	Yes	Yes	Yes	No	No	Yes	No
1032	Beltair	0	0	0	1	0	1	0	No	Yes	Yes	Yes	No	No	Yes	No
1033	Minapara	0	0	0	0	0	0	0	Yes	No	Yes	Yes	No	No	Yes	No
1034	Ratibati	0	0	0	0	0	1	0	No	Yes	Yes	Yes	No	No	Yes	No
1035	Bhatura	0	0	0	0	0	0	0	Yes	No	Yes	Yes	No	No	Yes	No
1036	Kashiya	0	0	0	0	0	0	0	Yes	No	Yes	Yes	No	No	Yes	No
1037	Goalpara	0	0	0	0	0	0	0	Yes	No	Yes	Yes	No	No	Yes	No
1038	Sekhpur	0	0	0	0	0	0	0	Yes	No	Yes	Yes	No	No	Yes	No
1039	Kismatshimla	0	0	0	0	0	0	0	Yes	No	Yes	Yes	No	No	Yes	No
1040	Ramnathpara	0	0	0	0	0	0	0	Yes	No	Yes	Yes	No	No	Yes	No
1041	Samaspur	0	0	0	0	0	2	0	Yes	No	Yes	Yes	No	No	Yes	No
1042	Raghugaon	0	0	0	2	3	0	0	No	Yes	Yes	Yes	No	Yes	No	No
1043	Dehuchi	0	0	0	0	0	1	0	No	No	Yes	Yes	No	No	Yes	No
1044	Mahajambari	0	0	0	0	0	0	0	No	No	Yes	Yes	No	No	Yes	No
1045	Kasimpur	0	1	0	0	0	2	0	No	No	Yes	Yes	No	No	Yes	No
1046	Sonabanda	0	0	0	0	0	0	0	No	No	Yes	Yes	No	No	Yes	No
1047	Hemtabad	0	2	0	0	0	6	0	Yes	No	Yes	Yes	No	No	Yes	No
1048	Kantor	0	0	0	0	0	1	0	Yes	No	Yes	Yes	No	No	Yes	No

Availability of toilet & others Yes / No				Communication and transport facilities (If amenities available code -Yes is given except for Village Pin Code ,If not available within the village , the distance range code viz; a for < 5 Kms, b for 5-10 Kms and c for 10+ kms of nearest place where facility is available is given).								
Community toilet including bath.	Community toilet excluding bath.	Rural sanitary mart or sanitary hardware outlet available near the village.	Community bio- gas or recycle of waste for productive use.	Post office(PO)	Sub post office (SPO)	Post & Telegraph office (P&TO)	Village Pin Code	Telephones (Land lines)	Public call office (PCO)	Mobile phone coverage	Name of Village	Serial Number
47	48	49	50	51	52	53	54	55	56	57	2	1
No	No	No	No	c	Yes	b	733134	Yes	b	Yes	Baharail	1007
No	No	No	No	c	a	b	733134	Yes	a	Yes	Kalua	1008
No	No	No	No	c	Yes	b	733134	Yes	b	a	Bhogram	1009
No	No	No	No	c	a	b	733134	Yes	Yes	Yes	Bahala	1010
No	No	No	No	c	a	c	733134	Yes	b	Yes	Karaidangi	1011
No	No	No	No	c	a	b	733134	Yes	b	Yes	Kastarai	1012
No	No	No	No	c	a	b	733134	Yes	b	Yes	Basudebpur	1013
No	No	No	No	c	a	b	733134	Yes	b	Yes	Bolkundi	1014
No	No	No	No	c	a	a	733134	Yes	a	Yes	Sitalpur	1015
No	No	No	No	c	a	b	733134	Yes	a	Yes	Titih	1016
No	No	No	No	c	a	b	733134	Yes	b	a	Kachan	1017
No	No	No	No	c	a	b	733134	b	Yes	b	Madhabpur	1018
No	No	No	No	c	a	b	733134	b	b	b	Joyrambati	1019
No	No	No	No	c	b	b	733134	b	Yes	b	Turibar	1020
No	No	No	No	c	a	b	733134	Yes	a	Yes	Surangapur	1021
No	No	Yes	No	c	a	b	733134	a	Yes	b	Atrai	1022
No	No	No	No	c	a	b	733129	a	Yes	b	Rampur	1023
No	No	No	No	c	a	b	733129	Yes	Yes	Yes	Ghagra	1024
No	No	Yes	No	b	Yes	a	733129	a	a	Yes	Krishnabati	1025
No	No	No	No	b	a	Yes	733129	Yes	Yes	Yes	Bidisoil	1026
No	No	Yes	No	b	a	a	733129	Yes	Yes	a	Krishnapur	1027
No	No	Yes	No	b	a	b	733129	Yes	Yes	Yes	Patair	1028
No	No	No	No	c	a	b	733129	Yes	a	Yes	Pirojpur	1029
No	No	No	No	c	a	Yes	733129	Yes	Yes	a	Anantakota	1030
No	No	No	No	c	a	a	733129	Yes	a	Yes	Bajitpur	1031
No	No	No	No	b	a	b	733129	Yes	Yes	Yes	Beltair	1032
No	No	No	No	c	a	c	733134	Yes	a	Yes	Minapara	1033
No	No	No	No	c	c	b	733129	Yes	Yes	Yes	Ratibati	1034
No	No	No	No	c	b	b	733134	Yes	Yes	Yes	Bhatura	1035
No	No	No	No	c	a	c	733134	Yes	Yes	Yes	Kashiya	1036
No	No	No	No	c	b	b	733134	Yes	a	Yes	Goalpara	1037
No	No	No	No			b	733156	Yes	b	Yes	Sekhpur	1038
No	No	No	No	c	a	b	733134	Yes	a	Yes	Kismatshimla	1039
No	No	No	No			b	733134	Yes	Yes	Yes	Ramnathpara	1040
No	No	No	No		Yes	b	733134	Yes	Yes	Yes	Samaspur	1041
No	No	No	No	c	b	b	733134	Yes	b	Yes	Raghugaon	1042
No	No	No	No	c	a	c	733134	Yes	Yes	Yes	Dehuchi	1043
No	No	No	No	c	b	b	733134	Yes	b	Yes	Mahajambari	1044
No	No	No	No	c	a	c	733144	Yes	Yes	Yes	Kasimpur	1045
No	No	No	No	c	a	c	733144	Yes	a	Yes	Sonabanda	1046
No	No	No	No	c	Yes	a	733144	Yes	Yes	Yes	Hemtabad	1047
No	No	No	No	c	a	a	733144	Yes	Yes	Yes	Kantor	1048

Communication and transport facilities (If amenities available code -Yes is given except for Village Pin Code ,If not available within the village , the distance range code													Village connected to highway (If amenities available code village , the distance range code and c for 10+ kms of nearest			
Serial Number	Name of Village	Internet cafes/ Common service centre (CSC)	Private courier facility	Bus service (Public & Private)	Railway stations	Auto/Modified Autos	Taxis and Vans	Tractors	Cycle-pulled rickshaws(Manual & Machine driven)	Carts driven by animals	Sea /River ferry service	Connected to national highway(NH)	Connected to state highway(SH)	Connected to major district road (MDR)	Connected to others district road	Pucca roads
1	2	58	59	60	61	62	63	64	65	66	67	68	69	70	71	72
1007	Baharail	a	c	Yes	c	Yes	Yes	Yes	Yes	Yes	Yes				Yes	Yes
1008	Kalua	a	c	a	c	c	Yes	Yes	Yes	Yes	Yes	b	b	a	a	a
1009	Bhogram	a	c	b	c	c	Yes	Yes	Yes	Yes	c	b	b		Yes	Yes
1010	Bahala	a	c	a	c	c	Yes	Yes	Yes	Yes	b	b	b		Yes	Yes
1011	Karaidangi	a	c	b	c	c	Yes	Yes	Yes	Yes	Yes	c	c	b	a	a
1012	Kastarai	a	c	b	c	c	Yes	Yes	Yes	a	c	b	b	a	a	a
1013	Basudebpur	a	c	b	c	c	a	Yes	Yes	Yes	a	b	b	a	a	a
1014	Bolkundi	a	c	b	c	b	b	Yes	Yes	Yes	a	b	b	b	a	a
1015	Sitalpur	a	c	a	c	c	a	Yes	Yes	Yes	Yes	a	a	a	a	a
1016	Titih	a	c	a	c	c	Yes	Yes	Yes	Yes	Yes	b	a	a	a	a
1017	Kachan	a	c	b	c	c	Yes	Yes	Yes	Yes	a	b	b	b	Yes	a
1018	Madhabpur	a	b	a	b	c	Yes	Yes	Yes	Yes	b	b	b	b	Yes	a
1019	Joyrambati	a	c	b	Yes	Yes	Yes	Yes	Yes	Yes	a	b	b	b	Yes	a
1020	Turibar	a	b	a	c	c	Yes	Yes	Yes	Yes	b	b	b	b	b	a
1021	Surangapur	a	b	Yes	c	c	Yes	b	Yes	c	c	c	b	Yes	Yes	Yes
1022	Atrai	a	b	b	c	c	Yes	Yes	Yes	c	c	c	b	Yes		a
1023	Rampur	a	a	b	b	Yes	Yes	Yes	Yes	c	c	c	b	a		a
1024	Ghagra	a	c	b	c	b	Yes	b	Yes	c	c	c	c	a	a	a
1025	Krishnabati	a	b	b	b	c	Yes	b	Yes	c	c	c	b	b	a	Yes
1026	Bidisoil	a	b	b	b	Yes	Yes	b	Yes	c	a	c	b		Yes	Yes
1027	Krishnapur	a	b	a	c	b	Yes	b	Yes	c	c	c	b	a	a	a
1028	Patair	a	b	a	b	c	Yes	b	Yes	c	c	c	c	a		a
1029	Pirojpur	a	b	a	c	c	Yes	c	Yes	c	c	c	c	a	a	a
1030	Anantakota	a	b	a	c	c	Yes	b	Yes	c	c	c	c	a	a	a
1031	Bajitpur	a	b	a	c	c	Yes	b	Yes	c	c	c	b	a	a	a
1032	Beltair	a	b	b	b	c	Yes	b	Yes	c	c	c	b			Yes
1033	Minapara	a	c	a	c	c	a	c	Yes	Yes	c	c	a		a	Yes
1034	Ratibati	a	b	b	b	c	Yes	b	Yes	c	c	c	a		Yes	Yes
1035	Bhatara	a	c	a	c	c	a	Yes	Yes	Yes	c	c	a		a	Yes
1036	Kashiya	a	c	a	b	c	a	Yes	Yes	Yes	c	c	a		a	Yes
1037	Goalpara	a	c	a	b	c	a	Yes	Yes	Yes	c	a				Yes
1038	Sekhpur	a	b	a	c	c	a	Yes	Yes	Yes	c	c	b		Yes	Yes
1039	Kismatshimla	a	c	a	b	c	b	Yes	Yes	Yes	c	c	b	Yes		Yes
1040	Ramnathpara	a	b	Yes	c	c	a	Yes	Yes	Yes	c	c	b	Yes		Yes
1041	Samaspur	a	b	Yes	c	Yes	Yes	Yes	Yes	Yes	c	c	b	Yes		Yes
1042	Raghugaon	a	c	b	c	c	b	Yes	Yes	Yes	c	b	b	b	b	b
1043	Dehuchi	a	c	Yes	b	c	a	Yes	Yes	Yes	c	c	b	Yes	Yes	Yes
1044	Mahajambari	a	c	b	c	c	b	Yes	Yes	Yes	c	c	b	b		b
1045	Kasimpur	Yes	c	Yes	c	Yes	Yes	Yes	Yes	Yes	c	c				Yes
1046	Sonabanda	a	c	a	c	c	a	Yes	Yes	Yes	c	c	a	a		a
1047	Hemtabad	Yes	c	Yes	c	Yes	Yes	Yes	Yes	Yes	c	c	Yes			Yes
1048	Kantor	a	c	Yes	c	Yes	Yes	Yes	Yes	Yes	c	c		Yes		Yes

ys,village roads, banks & credit societies :-Yes is given, If not available within the code viz; a for <5 Kms, b for 5-10 Kms place where facility is available is given).							Availability of miscellaneous facilities (If amenities available code -Yes is given, If not available within the village , the distance range code viz; a for < 5 Kms, b for 5-10 Kms and c for 10+ kms of nearest place where facility is available is given).											
73	74	75	76	77	78	79	80	81	82	83	84	85	86	87	Name of Village	Serial Number		
Yes	Yes	b	Yes	b	c	b	Yes	Yes	Yes	a	b	Yes	Yes	Yes	Baharail	1007		
Yes	Yes	b	Yes	b	c	c	Yes	Yes	c	a	b	b	Yes	Yes	Kalua	1008		
a	a	b	Yes	b	c	c	Yes	b	Yes	b	b	b	Yes	Yes	Bhogram	1009		
a	Yes	a	Yes	b	c	b	Yes	a	Yes	a	Yes	b	Yes	Yes	Bahala	1010		
a	a	Yes	Yes	c	c	c	Yes	a	Yes	b	c	c	Yes	Yes	Karaidangi	1011		
a	b	a	Yes	b	c	b	Yes	a	c	a	b	b	Yes	Yes	Kastarai	1012		
b	a	a	Yes	b	c	c	Yes	a	c	b	b	b	Yes	Yes	Basudebpur	1013		
a	a	a	Yes	b	c	c	Yes	a	Yes	b	b	b	Yes	Yes	Bolkundi	1014		
a	a	Yes	Yes	a	c	c	Yes	a	Yes	a	a	a	Yes	Yes	Sitalpur	1015		
a	Yes	Yes	Yes	b	c	c	Yes	a	Yes	b	b	b	Yes	Yes	Titihi	1016		
a	a	a	Yes	b	c	c	Yes	b	Yes	b	c	Yes	Yes	Yes	Kachan	1017		
a	a	a	Yes	b	c	c	a	Yes	c	a	b	b	Yes	Yes	Madhabpur	1018		
a	a	a	Yes	b	c	c	Yes	b	c	b	c	b	a	Yes	Joyrambati	1019		
a	a	b	Yes	b	c	b	Yes	b	c	b	b	b	Yes	Yes	Turibar	1020		
Yes			a	b	c	c	Yes	Yes	c	a	Yes	b	Yes	Yes	Surangapur	1021		
a			Yes	b	c	c	Yes	Yes	c	a	a	b	Yes	Yes	Atrai	1022		
Yes			Yes	b	c	c	Yes	Yes	c	a	a	b	Yes	Yes	Rampur	1023		
Yes			Yes	c	c	c	Yes	Yes	c	a	b	c	Yes	Yes	Ghagra	1024		
Yes			Yes	b	b	c	Yes	Yes	c	a	b	b	Yes	Yes	Krishnabati	1025		
a			Yes	b	b	c	Yes	Yes	Yes	Yes	b	b	Yes	Yes	Bidisoil	1026		
Yes	b	a	Yes	b	b	c	Yes	Yes	c	a	b	b	Yes	Yes	Krishnapur	1027		
a			Yes	b	b	c	Yes	Yes	Yes	a	Yes	b	Yes	Yes	Patair	1028		
Yes			Yes	b	c	c	Yes	Yes	c	a	b	b	Yes	Yes	Pirojpur	1029		
Yes			Yes	c	c	c	Yes	Yes	Yes	a	a	b	Yes	Yes	Anantakota	1030		
Yes			Yes	a	c	c	Yes	Yes	c	a	b	b	Yes	Yes	Bajitpur	1031		
a			Yes	b	b	c	Yes	Yes	c	a	Yes	b	Yes	Yes	Beltair	1032		
Yes			a	b	c	c	Yes	a	c	a	c	Yes	Yes	Yes	Minapara	1033		
Yes			Yes	b	b	c	Yes	Yes	Yes	Yes	b	b	Yes	Yes	Ratibati	1034		
Yes			a	b	c	c	Yes	a	c	a	c	Yes	Yes	Yes	Bhatura	1035		
Yes			a	a	c	c	Yes	a	c	a	Yes	Yes	Yes	Yes	Kashiya	1036		
Yes			a	c	c	c	a	a	c	a	Yes	a	Yes	Yes	Goalpara	1037		
Yes			a	b	c	c	Yes	a	c	a	c	b	Yes	Yes	Sekhpur	1038		
Yes			a	b	c	c	Yes	a	c	a	c	b	Yes	Yes	Kismatshimla	1039		
Yes			a	b	c	c	Yes	a	c	a	c	b	Yes	Yes	Ramnathpara	1040		
Yes			Yes	b	c	c	Yes	Yes	Yes	Yes	Yes	Yes	Yes	Yes	Samaspur	1041		
Yes	Yes		Yes	b	c	c	Yes	a	c	b	b	b	Yes	Yes	Raghugaon	1042		
Yes			Yes	b	c	c	Yes	Yes	Yes	a	c	Yes	Yes	Yes	Dehuchi	1043		
Yes			a	b	c	c	Yes	b	c	b	b	Yes	Yes	Yes	Mahajambari	1044		
Yes			Yes	Yes	c	c	Yes	a	Yes	a	c	Yes	Yes	Yes	Kasimpur	1045		
Yes			a	a	c	c	Yes	a	c	a	c	a	Yes	Yes	Sonabanda	1046		
Yes			Yes	Yes	b	c	Yes	Yes	Yes	Yes	c	Yes	Yes	Yes	Hemtabad	1047		
Yes			Yes	a	b	c	Yes	Yes	Yes	a	c	Yes	Yes	Yes	Kantor	1048		

Availability of miscellaneous facilities (If amenities available code -Yes is given, If not available within the village , the distance range code viz; a for < 5 Kms, b for 5-10												Availability of electricity (Yes/No)			
Serial Number	Name of Village	ASHA (Accredited Social Health Activist)	Community centre with/without TV	Sports Field,	Sports Club / Recreation Centre	Cinema / Video Hall	Public Library	Public Reading Room	Newspaper Supply	Assembly Polling station	Birth & Death Registration Office	Power Supply for Domestic Use (ED)	Power Supply for Agricultural Use (EAG)	Power Supply for Commercial Use (EC)	Power Supply for All Uses (EA)
1	2	88	89	90	91	92	93	94	95	96	97	98	99	100	101
1007	Baharail	Yes	Yes	Yes	Yes	b	Yes	Yes	Yes	Yes	a	Yes	No	Yes	No
1008	Kalua	Yes	Yes	a	a	b	a	a	Yes	Yes	a	Yes	Yes	Yes	Yes
1009	Bhogram	Yes	Yes	Yes	Yes	b	b	b	Yes	Yes	a	Yes	Yes	Yes	Yes
1010	Bahala	Yes	b	Yes	Yes	b	b	b	Yes	Yes	a	Yes	Yes	Yes	Yes
1011	Karaidangi	Yes	c	a	a	c	b	b	Yes	a	a	Yes	No	No	No
1012	Kastarai	Yes	b	a	b	b	b	b	Yes	Yes	a	Yes	Yes	No	No
1013	Basudebpur	Yes	b	a	b	b	b	b	Yes	Yes	a	Yes	No	No	No
1014	Bolkundi	Yes	b	a	b	b	b	b	Yes	a	a	Yes	No	No	No
1015	Sitalpur	Yes	Yes	a	a	a	a	a	Yes	a	b	Yes	No	No	No
1016	Titih	Yes	b	Yes	Yes	b	b	b	Yes	Yes	a	Yes	Yes	No	No
1017	Kachan	Yes	b	a	b	b	b	b	Yes	a	a	Yes	No	No	No
1018	Madhabpur	Yes	b	a	a	b	b	b	Yes	a	b	Yes	Yes	No	No
1019	Joyrambati	Yes	b	a	a	b	b	b	Yes	a	a	Yes	Yes	Yes	Yes
1020	Turibar	Yes	b	b	b	b	b	b	Yes	Yes	b	Yes	Yes	Yes	Yes
1021	Surangapur	Yes	Yes	Yes	Yes	Yes	Yes	Yes	Yes	Yes	a	Yes	Yes	Yes	Yes
1022	Atrai	Yes	Yes	Yes	Yes	Yes	Yes	Yes	Yes	Yes	a	Yes	No	No	No
1023	Rampur	Yes	Yes	Yes	Yes	b	Yes	Yes	Yes	Yes	Yes	Yes	Yes	Yes	Yes
1024	Ghagra	Yes	Yes	Yes	Yes	Yes	Yes	Yes	Yes	Yes	b	Yes	Yes	Yes	Yes
1025	Krishnabati	Yes	Yes	Yes	Yes	Yes	Yes	Yes	Yes	Yes	b	Yes	Yes	Yes	Yes
1026	Bidisoil	Yes	Yes	Yes	Yes	Yes	Yes	Yes	Yes	Yes	b	Yes	Yes	Yes	Yes
1027	Krishnapur	Yes	Yes	Yes	Yes	Yes	Yes	Yes	Yes	Yes	b	Yes	Yes	Yes	Yes
1028	Patair	Yes	Yes	Yes	Yes	Yes	Yes	Yes	Yes	Yes	b	Yes	No	No	No
1029	Pirojpur	Yes	Yes	Yes	Yes	Yes	Yes	Yes	Yes	a	b	Yes	Yes	Yes	Yes
1030	Anantakota	Yes	Yes	Yes	Yes	Yes	Yes	Yes	Yes	Yes	a	Yes	No	No	No
1031	Bajitpur	Yes	Yes	Yes	Yes	Yes	Yes	Yes	Yes	Yes	a	Yes	Yes	Yes	Yes
1032	Beltair	Yes	Yes	Yes	Yes	Yes	Yes	Yes	Yes	a	a	Yes	Yes	No	No
1033	Minapara	Yes	b	b	b	b	b	b	Yes	b	b	Yes	Yes	Yes	Yes
1034	Ratibati	Yes	Yes	Yes	Yes	Yes	Yes	a	Yes	Yes	b	Yes	Yes	Yes	Yes
1035	Bhatura	Yes	b	b	b	b	b	b	b	b	b	Yes	Yes	Yes	Yes
1036	Kashiya	Yes	b	b	b	b	b	b	b	b	b	Yes	Yes	Yes	Yes
1037	Goalpara	Yes	b	b	b	b	b	b	a	a	a	Yes	Yes	Yes	Yes
1038	Sekhpur	Yes	b	b	b	b	b	b	b	Yes	b	Yes	Yes	Yes	Yes
1039	Kismatshimla	Yes	b	b	b	b	b	b	a	a	b	Yes	Yes	Yes	Yes
1040	Ramnathpara	Yes	b	b	b	b	b	b	a	a	b	Yes	Yes	Yes	Yes
1041	Samaspur	Yes	b	b	b	b	b	b	Yes	Yes	b	Yes	Yes	Yes	Yes
1042	Raghugaon	Yes	b	a	b	b	b	b	Yes	Yes	a	Yes	No	No	No
1043	Dehuchi	Yes	b	b	b	b	b	b	Yes	Yes	b	Yes	Yes	Yes	Yes
1044	Mahajambari	Yes	b	b	b	b	b	b	b	b	b	Yes	Yes	Yes	Yes
1045	Kasimpur	Yes	a	a	a	a	a	a	Yes	Yes	Yes	Yes	Yes	Yes	Yes
1046	Sonabanda	Yes	a	a	a	a	a	a	Yes	Yes	a	Yes	Yes	Yes	Yes
1047	Hemtabad	Yes	a	Yes	Yes	a	Yes	Yes	Yes	Yes	a	Yes	Yes	Yes	Yes
1048	Kantor	Yes	a	a	a	a	a	a	Yes	Yes	a	Yes	Yes	Yes	Yes

Nearest Town		Land Use							
		Area under different types of land use (in hectares rounded up to one decimal place)							
Name	Distance range code i.e. a for < 5 Kms, b for 5-10 Kms and c for 10+ kms .	Forests	Area under Non-agricultural Uses	Barren and Un-cultivable land	Permanent Pastures and Other Grazing Lands	Land Under Miscellaneous Tree Crops etc.	Culturable Waste Land	Name of Village	Serial Number
102	103	104	105	106	107	108	109	2	1
KALIAGANJ	c	0	12.1	0	0	0	2	Baharail	1007
RAIGANJ	c	0	13.3	0	0	0	3	Kalua	1008
RAIGANJ	c	0.1	0.7	0	0	0	31	Bhogram	1009
RAIGANJ	c	0	7	0	0	0	1	Bahala	1010
RAIGANJ	c	0	5.8	0	0	0	11.5	Karaidangi	1011
RAIGONG	c	0	57.8	0	0	0	0	Kastarai	1012
RAIGONG	c	0	1	0	0	0	2	Basudebpur	1013
RAIGONG	c	0.3	12.2	0	0	0	1	Bolkundi	1014
RAIGONG	c	0	10.2	0	0	0	0	Sitalpur	1015
RAIGONG	c	0	30.3	0	0	0	50	Titih	1016
RAIGONG	c	0	14.5	0	0	0	0	Kachan	1017
RAIGONG	c	0	8.8	0	0	0	0	Madhabpur	1018
RAIGONG	c	0	3.8	0	0	0	0	Joyrambati	1019
RAIGONG	c	0	12.6	0	0	0	2	Turibar	1020
KALYAGONG	c	44.2	46.6	0	0	0	11	Surangapur	1021
KALYAGONG	c	0	7.4	0	0	0	3.3	Atrai	1022
KALYAGONG	c	31.1	12.5	0	0	0	50	Rampur	1023
KALYAGONG	b	0	18	0	0	0	2	Ghagra	1024
KALYAGONG	b	0	15.5	0	0	0	15	Krishnabati	1025
KALYAGONG	b	0	0	0	0	0	8.3	Bidisoil	1026
KALYAGONG	b	0	18	0	0	0	2.3	Krishnapur	1027
KALYAGONG	b	0	8.6	0	0	0	2	Patair	1028
KALYAGONG	b	0	6.7	0	0	0	1.4	Pirojpur	1029
KALYAGONG	c	0	10.8	0	0	0	16.3	Anantakota	1030
KALYAGONG	c	0	4.2	0	0	0	0	Bajitpur	1031
KALIAGONG	c	0.3	52.8	0	0	0	3	Beltair	1032
RAIGONG	b	0	4	0	0	0	1	Minapara	1033
KALIAGONG	b	0.3	3.4	0	0	0	1	Ratibati	1034
RAIGONG	b	0	0	0	0	0	22.4	Bhatura	1035
RAIGONG	c	0	0	0	0	0	17.4	Kashiya	1036
RAIGONG	c	0	4.6	0	0	0	0	Goalpara	1037
RAIGONG	b	0	16.8	0	0	0	2	Sekhpur	1038
RAIGONG	c	0	5.1	0	0	0	0	Kismatshimla	1039
RAIGONG	c	0	4.8	0	0	0	2	Ramnathpara	1040
RAIGONG	c	0	20.2	0	0	0	3	Samaspur	1041
RAIGONG	c	0.2	11.8	0	0	0	4.4	Raghugaon	1042
RAIGONG	c	0	33	0	0	0	5	Dehuchi	1043
RAIGONG	c	0	13	0	0	0	5	Mahajambari	1044
RAIGONG	b	0	32.4	0	0	0	10	Kasimpur	1045
RAIGONG	c	0	10.1	0	0	0	0	Sonabanda	1046
RAIGONJ	b	0	0.7	0	0	0	0	Hemtabad	1047
RAIGONJ	c	0	3.8	0	0	0	1	Kantor	1048

Land Use											
Area under different types of land use (in hectares rounded up to one decimal place)							Area irrigated by source (in hectare).				
Serial Number	Name of Village	Fallow lands other than current fallows	Current Fallows	Net Area Sown	Total Irrigated Land Area	Total Un-irrigated Land Area	Canals ( C )	Wells/Tube-wells(W/TW)	Tanks/Lakes(T/L)	Water Falls(WF)	Others(O)
1	2	110	111	112	113	114	115	116	117	118	119
1007	Baharail	0	0	190	80	110	0	0	0	0	80
1008	Kalua	0	0	290	90	200	0	0	0	0	90
1009	Bhogram	0	0	296.6	155	141.6	0	0	0	0	155
1010	Bahala	0	0	123.1	83	40.1	0	0	0	0	83
1011	Karaidangi	0	0	94.2	52	42.2	27	0	0	0	25
1012	Kastarai	0	0	83.6	65	18.6	21	0	0	0	44
1013	Basudebpur	0	0	173.2	110	63.2	0	74.5	0	0	35.5
1014	Bolkundi	0	0	138.5	63.4	75.1	0	0	0	0	63.4
1015	Sitalpur	0	0	133.8	55.6	78.2	0	0	0	0	55.6
1016	Titih	0	0	399.1	100	299.1	0	24.7	0	0	75.3
1017	Kachan	0	0	69.8	33.2	36.6	0	0	0	0	33.2
1018	Madhabpur	0	0	59.2	21.4	37.8	0	0	0	0	21.4
1019	Joyrambati	0	0	38.5	20	18.5	0	4.8	0	0	15.2
1020	Turibar	0	0	201.1	135.3	65.8	0	0	0	0	135.3
1021	Surangapur	0	0	227.4	101.1	126.2	0	0	0	0	101.1
1022	Atrai	0	0	122.6	57.6	64.9	0	0	0	0	57.6
1023	Rampur	0	0	152.6	100.5	52.1	0	0	0	0	100.5
1024	Ghagra	0	0	220.3	60	160.3	0	0	0	0	60
1025	Krishnabati	0	0	80	35	45	0	0	0	0	35
1026	Bidisoil	0	0	100	35	65	0	0	0	0	35
1027	Krishnapur	0	0	88.8	30	58.8	0	0	0	0	30
1028	Patair	0	0	180	70	110	0	0	0	0	70
1029	Pirojpur	0	0	89.6	38	51.6	0	0	0	0	38
1030	Anantakota	0	0	130.7	65	65.7	0	0	0	0	65
1031	Bajitpur	0	0	64.5	59.6	4.9	0	0	0	0	59.6
1032	Beltair	0	0	59.7	30	29.7	0	0	0	0	30
1033	Minapara	0	0	55	15	40	0	0	0	0	15
1034	Ratibati	0	0	83.7	34	49.7	0	0	0	0	34
1035	Bhatura	0	0	103	38	65	0	0	3	0	35
1036	Kashiya	0	0	100	30	70	0	0	0	0	30
1037	Goalpara	0	0	55	25	30	0	0	0	0	25
1038	Sekhpur	0	0	92	37	55	0	2	0	0	35
1039	Kismatshimla	0	0	45	15	30	0	0	0	0	15
1040	Ramnathpara	0	0	70	30	40	0	0	0	0	30
1041	Samaspur	0	0	190	70	120	0	0	0	0	70
1042	Raghugaon	0	0	108	43.3	64.7	0	0	0	0	43.3
1043	Dehuchi	0	0	242	102	140	0	2	0	0	100
1044	Mahajambari	0	0	305	125	180	0	5	0	0	120
1045	Kasimpur	0	0	355	155	200	0	5	0	0	150
1046	Sonabanda	0	0	70	30	40	0	0	0	0	30
1047	Hemtabad	0	0	170	80	90	0	0	0	0	80
1048	Kantor	0	0	100	30	70	0	0	0	0	30



Name of three most important commodities manufactured			Name of Village	Serial Number
First	Second	Third		
120	121	122	2	1

Baharail	1007
Kalua	1008
Bhogram	1009
Bahala	1010
Karaidangi	1011
Kastarai	1012
Basudebpur	1013
Bolkundi	1014
Sitalpur	1015
Titih	1016
Kachan	1017
Madhabpur	1018
Joyrambati	1019
Turibar	1020
Surangapur	1021
Atrai	1022
Rampur	1023
Ghagra	1024
Krishnabati	1025
Bidisoil	1026
Krishnapur	1027
Patair	1028
Pirojpur	1029
Anantakota	1030
Bajitpur	1031
Beltair	1032
Minapara	1033
Ratibati	1034
Bhatura	1035
Kashiya	1036
Goalpara	1037
Sekhpur	1038
Kismatshimla	1039
Ramnathpara	1040
Samaspur	1041
Raghugaon	1042
Dehuchi	1043
Mahajambari	1044
Kasimpur	1045
Sonabanda	1046
Hemtabad	1047
Kantor	1048

Census of India 2011  
Amenities and Land use

Serial Number	Name of Village	Location code no.	Total area of the village ( in hectares rounded up to one decimal place)	Total population ( 2011 census )	Number of households (2011 census)	Number of educational amenities available in village , the distance range code viz; a for 0-5 kms, b for 5-10 kms, c for 10+ kms of nearest place where facility is available							
						Pre-Primary school (PP)	Primary school (P)	Middle school (M)	Secondary School (S)	Senior Secondary school (SS)	Degree college of arts , science & commerce (ASC)	Engineering college(EC)	Medical college (MC)
1	2	3	4	5	6	7	8	9	10	11	12	13	14
1049	Arazi Kasimpur	309882	88.3	1872	384	a	a	a	a	a	c	c	c
1050	Ranhatta	309883	332.4	1530	348	1	1	a	a	a	c	c	c
1051	Simla	309884	103.6	565	118	1	1	a	a	a	c	c	c
1052	Kakarsing	309885	359.5	3136	679	2	1	a	a	a	c	c	c
1053	Harinarayanpur	309886	181.3	1544	336	1	1	a	a	a	c	c	c
1054	Mahipur	309887	151.4	1421	319	1	1	a	a	a	b	c	c
1055	Dudhanda	309888	185.8	1983	455	1	1	1	1	1	b	c	c
1056	Arazi Dudhanda	309889	65.1	238	58	1	1	a	a	b	c	c	c
1057	Agapur	309890	50.3	600	138	1	1	a	a	a	b	c	c
1058	Balaigaon	309891	206.1	2173	480	2	2	a	a	a	c	c	c
1059	Giashil	309892	134	1282	283	1	1	a	a	a	c	c	c
1060	Baribari	309893	144.9	2553	631	2	2	a	a	a	c	c	c
1061	Ghugormal	309894	74.5	48	12	1	1	a	a	a	c	c	c
1062	Dhoarai	309895	263.1	2178	488	1	1	a	a	a	c	c	c
1063	Nahusara	309896	88.2	890	223	1	1	c	a	a	b	c	c
1064	Majdiha	309897	130.1	603	132	1	1	a	a	c	c	c	c
1065	Islampur	309898	359.6	3563	792	2	2	1	a	a	c	c	c
1066	Nurpur	309899	163	2716	640	2	1	1	1	1	c	c	c
1067	Bhatsia	309900	249.3	1859	424	1	1	a	a	a	c	c	c
1068	Dadhikotbari	309901	217.1	2507	550	1	1	1	1	1	c	c	c
1069	Dakshin Krishnapur	309902	178.8	739	167	1	1	a	a	a	c	c	c
1070	Bangalbari	309903	54.7	379	84	1	1	1	1	a	c	c	c
1071	Jagubati	309904	54.1	199	51	1	1	a	a	a	c	c	c
1072	Dakshin Kotagaon	309905	101.7	1037	214	1	1	a	a	a	c	c	c
1073	Kamalpur	309906	83	828	182	1	1	a	a	a	c	c	c
1074	Binagram	309907	163.8	568	128	1	1	a	a	a	c	c	c
1075	Teghara	309908	60.2	159	40	1	1	b	b	b	b	c	c
1076	Itahar	309909	59	159	34	a	a	a	a	a	c	c	c
1077	Durlabhpur	309910	55.8	493	105	1	1	a	a	a	b	c	c
1078	Balufara	309911	99.3	1177	270	1	1	a	a	a	b	c	c
1079	Shasan	309912	492.3	4559	1019	2	2	1	1	1	c	c	c
1080	Gutin	309913	277.8	2674	608	2	2	a	a	a	c	c	c
1081	Tilia	309914	90.1	365	80	1	1	b	b	b	c	c	c
1082	Atkara	309915	219.7	1218	249	1	1	a	a	a	c	c	c
<b>Block T O T A L :</b>			<b>19181.7</b>	<b>142056</b>	<b>32147</b>	<b>167</b>	<b>159</b>	<b>28</b>	<b>17</b>	<b>10</b>	<b>0</b>	<b>0</b>	<b>0</b>

- Village Directory

(As in 2009)

le. (If not available within the : < 5 Kms, b for 5-10 Kms and c cility is available is given).															Number of Medical Amenities available. (If not available within the village , the distance range code viz; a for < 5 Kms, b for 5-10 Kms and c for 10+ kms of nearest place where facility is available is given).															Name of Village	Serial Number			
15	16	17	18	19	20	21	22	23	24	25	26	27	28	29	30	31	21	22	23	24	25	26	27	28	29	30	31							
Management institute (MI)	Polytechnic (Pt)	Vocational training school /ITI	Non-formal training centre (NFTC)	Special school for disabled (SSD)	Others (specify)	Community health centre (CHC)	Primary health centre (PHC)	Primary health sub centre (PHS)	Maternity and child welfare centre (MCW)	T.B. clinic (TBC)	Hospital-allopathic (HA)	Hospital-alternative medicine (HO)	Dispensary (D)	Veterinary hospital (VH)	Mobile health clinic (MHC)	Family welfare centre (FWC)	Community health centre (CHC)	Primary health centre (PHC)	Primary health sub centre (PHS)	Maternity and child welfare centre (MCW)	T.B. clinic (TBC)	Hospital-allopathic (HA)	Hospital-alternative medicine (HO)	Dispensary (D)	Veterinary hospital (VH)	Mobile health clinic (MHC)	Family welfare centre (FWC)	Name of Village	Serial Number					
c	c	b		b		c	a	1	c	c	a	a	a	a		c	Arazi Kasimpur																1049	
c	a	a		b		c	a	a	c	c	a	a	a	a		a	Ranhatta																1050	
c	c	a		c		c	b	a	b	c	b	b	a	b		b	Simla																1051	
c	c	a		c		c	a	a	a	c	a	a		a			Kakarsing																1052	
c	c	a		c		c	b		1	c	b	b	a	b			Harinarayanpur																1053	
c	c	a		c		c	b	a	b	c	b	b	b	b			Mahipur																1054	
c	c			c		c	b	a	b	b	b	b	b	b			Dudhanda																1055	
b	a		c			b	b	a		b	b	b	b	b			Arazi Dudhanda																1056	
c	b	a		c		b	b	a		b	b	b	b	b			Agapur																	1057
c	c	a		b		b	a	a		a	a	a	a	a			Balaigaon																	1058
c	c	a		c		c	a	a	a	c	a	a	a	a	a	a	Giashil									a	a						1059	
c	c	b		b		c	a		1	c	a	a	c	a		c	Baribari																	1060
c	c	b		b		a	a	a		a	a	a	a	a			Ghugormal																	1061
c	c	a		b		a	a	a		a	a	a	a	a			Dhoarai																	1062
c	b	a		b		b	a	a		a	a	a	a	a			Nahusara																	1063
c	a		b			b	a	a		a	a	a	a	a			Majdiha																	1064
c	c	c		c		a	a		1	a	a	a	a	a			Islampur																	1065
c	c	1		c		b		1	1		1	1	1	1	1		Nurpur																	1066
c	c	a		b		a	a	a		a	a	a	a	a			Bhatsia																	1067
c	c	1		c		b	a	a		a	a	a	a	a			Dadhikotbari																	1068
c	c	a		c		b	a	a		a	a	a	a	a			Dakshin Krishnapur																	1069
c	c	a		c		b		1	a		a	a	a	a	a		Bangalbari																	1070
c	c	a		c		b	a	a		a	a	a	a	a			Jagubati																	1071
c	c	a		c		b	a	a		a	a	a	a	a			Dakshin Kotagaon																	1072
c	c	a		c		b	a	a		a	a	a	a	a			Kamalpur																	1073
c	c	a		c		b	a	a		a	a	a	a	a			Binagram																	1074
c	b	b		c		b	b	a		b	b	b	b	b			Teghara																	1075
c	c	b		c		b	a	a		a	a	a	a	a			Itahar																	1076
c	b	a		c		b	b	a		b	b	b	b	b			Durlabhpur																	1077
c	b	a		c		b	b	a		b	b	b	b	b			Balufara																	1078
c	b	b		c		c	b		1	b	b	b	b	b			Shasan																	1079
c	c	a		c		b	a		1	a	a	a	a	a			Gutin																	1080
c	c	a		c		c	a	a		a	a	a	a	a			Tilia																	1081
c	c	a		c		c	b	a		b	b	b	b	b			Atkara																	1082
0	0	4	0	0	0	0	0	4	16	0	1	1	2	10	3	0	: Block TOTAL																	

Serial Number	Name of Village	Number of Non-Government Medical Amenities available.							Availability of drinking water - Yes / No							
		Charitable non Govt. hospital/Nursing home.	Medical practitioner with MBBS Degree	Medical practitioner with other degree	Medical practitioner with no degree	Traditional practitioner and faith healer .	Medicine Shop	Others	Tap water (Treated/Untreated)	Well water (Covered / Uncovered well)	Hand Pump	Tube wells / Bore well	Spring	River / Canal	Tank / Pond / Lake	Others
1	2	32	33	34	35	36	37	38	39	40	41	42	43	44	45	46
1049	Arazi Kasimpur	0	0	0	0	0	1	0	Yes	No	Yes	Yes	No	No	Yes	No
1050	Ranhatta	0	0	0	0	0	0	0	No	No	Yes	Yes	No	No	Yes	No
1051	Simla	0	0	0	0	0	0	0	Yes	No	Yes	Yes	No	No	Yes	No
1052	Kakarsing	0	0	0	0	0	0	0	Yes	No	Yes	Yes	No	No	Yes	No
1053	Harinarayanpur	0	0	0	0	0	0	0	No	No	Yes	Yes	No	No	Yes	No
1054	Mahipur	0	0	0	0	0	0	0	No	No	Yes	Yes	No	No	Yes	No
1055	Dudhanda	0	0	0	0	0	0	0	No	No	Yes	Yes	No	No	Yes	No
1056	Arazi Dudhanda	0	0	0	0	0	0	0	No	No	Yes	Yes	No	No	Yes	No
1057	Agapur	0	0	0	0	0	0	0	No	No	Yes	Yes	No	No	Yes	No
1058	Balaigaon	0	0	0	0	0	0	0	No	No	Yes	Yes	No	No	Yes	No
1059	Giashil	0	0	0	0	0	0	0	Yes	No	Yes	Yes	No	No	Yes	No
1060	Baribari	0	0	0	0	0	0	0	No	No	Yes	Yes	No	No	Yes	No
1061	Ghugormal	0	0	0	0	0	0	0	No	No	Yes	Yes	No	Yes	Yes	No
1062	Dhoarai	0	0	0	0	0	0	0	No	No	Yes	Yes	No	No	Yes	No
1063	Nahusara	0	0	0	0	0	0	0	No	No	Yes	Yes	No	No	Yes	No
1064	Majdiha	0	0	0	0	0	0	0	No	No	Yes	Yes	No	No	Yes	No
1065	Islampur	0	0	0	0	0	0	0	Yes	No	Yes	Yes	No	No	Yes	No
1066	Nurpur	0	0	0	0	0	0	0	Yes	No	Yes	Yes	No	No	Yes	No
1067	Bhatsia	0	0	0	0	0	0	0	No	No	Yes	Yes	No	No	Yes	No
1068	Dadhikotbari	0	0	0	0	0	0	0	No	Yes	Yes	Yes	No	No	Yes	No
1069	Dakshin Krishnapur	0	0	0	0	0	0	0	No	No	Yes	Yes	No	No	Yes	No
1070	Bangalbari	0	0	0	0	0	0	0	No	No	Yes	No	No	No	Yes	No
1071	Jagubati	0	0	0	0	0	0	0	No	No	Yes	Yes	No	No	Yes	No
1072	Dakshin Kotagaon	0	0	0	0	0	0	0	No	No	Yes	Yes	No	No	Yes	No
1073	Kamalpur	0	0	0	0	0	0	0	No	No	Yes	No	No	Yes	Yes	No
1074	Binagram	0	0	0	0	0	0	0	No	No	Yes	Yes	No	Yes	Yes	No
1075	Teghara	0	0	0	0	0	0	0	No	No	Yes	No	No	Yes	Yes	No
1076	Itahar	0	0	0	0	0	0	0	No	No	Yes	Yes	No	No	Yes	No
1077	Durllabhpur	0	0	0	0	0	0	0	No	No	Yes	Yes	No	No	Yes	No
1078	Balufara	0	0	0	0	0	0	0	No	No	Yes	Yes	No	No	Yes	No
1079	Shasan	0	0	0	0	0	0	0	Yes	No	Yes	Yes	No	No	Yes	No
1080	Gutin	0	0	0	0	0	0	0	No	No	Yes	Yes	No	Yes	Yes	No
1081	Tilia	0	0	0	0	0	0	0	No	No	Yes	Yes	No	Yes	Yes	No
1082	Atkara	0	0	0	0	0	0	0	No	No	Yes	No	No	Yes	Yes	No
<b>Block T O T A L :</b>		<b>0</b>	<b>3</b>	<b>5</b>	<b>60</b>	<b>34</b>	<b>69</b>	<b>0</b>	<b>17</b>	<b>43</b>	<b>113</b>	<b>108</b>	<b>0</b>	<b>20</b>	<b>113</b>	<b>0</b>

Availability of toilet & others Yes / No				Communication and transport facilities (If amenities available code -Yes is given except for Village Pin Code ,If not available within the village , the distance range code viz; a for < 5 Kms, b for 5-10 Kms and c for 10+ kms of nearest place where facility is available is given).								
Community toilet including bath.	Community toilet excluding bath.	Rural sanitary mart or sanitary hardware outlet available near the village.	Community bio- gas or recycle of waste for productive use.	Post office(PO)	Sub post office (SPO)	Post & Telegraph office (P&TO)	Village Pin Code	Telephones (Land lines)	Public call office (PCO)	Mobile phone coverage	Name of Village	Serial Number
47	48	49	50	51	52	53	54	55	56	57	2	1
No	No	No	No	c	a	a	733144	Yes	Yes	Yes	Arazi Kasimpur	1049
No	No	No	No	c	a	a	733144	Yes	a	Yes	Ranhatta	1050
No	No	No	No	c	b	b	733134	Yes	a	Yes	Simla	1051
No	No	No	No	c	a	c	733144	Yes	Yes	Yes	Kakarsing	1052
No	No	No	No		a	b	733134	Yes	Yes	Yes	Harinarayanpur	1053
No	No	No	No	c	b	c	733156	Yes	a	Yes	Mahipur	1054
No	No	No	No	c	b	b	733144	Yes	Yes	Yes	Dudhanda	1055
No	No	No	No	c	b	c	733144	Yes	a	b	Arazi Dudhanda	1056
No	No	No	No	c	a	c	733134	Yes	Yes	Yes	Agapur	1057
No	No	No	No	c	a	c	733134	Yes	Yes	Yes	Balaigaon	1058
No	No	No	No	c	a	a	733144	Yes	Yes	Yes	Giashil	1059
No	No	No	No	c	a	c	733144	Yes	c	Yes	Baribari	1060
No	No	No	No	c	a	c	733144	Yes	Yes	Yes	Ghugormal	1061
No	No	No	No	c	a	c	733144	Yes	Yes	Yes	Dhoarai	1062
No	No	Yes	No	b	a	b	733134	Yes	a	Yes	Nahusara	1063
No	No	No	No	c	a	c	733144	Yes	a	Yes	Majdiha	1064
No	No	No	No	c	a	c	733134	Yes	Yes	Yes	Islampur	1065
No	No	Yes	No	c	Yes	c	733134	Yes	Yes	Yes	Nurpur	1066
No	No	No	No	c	a	c	733130	Yes	a	Yes	Bhatsia	1067
No	No	No	No	c	Yes	c	733130	Yes	a	Yes	Dadhikotbari	1068
No	No	Yes	No	c	c	c	733130	Yes	Yes	Yes	Dakshin Krishnapur	1069
No	No	No	No	c	a	c	733134	Yes	Yes	Yes	Bangalbari	1070
No	No	No	No	c	a	c	733134	Yes	Yes	Yes	Jagubati	1071
No	No	No	No	c	a	c	733134	Yes	Yes	Yes	Dakshin Kotagaon	1072
No	No	No	No	c	a	c	733134	Yes	Yes	Yes	Kamalpur	1073
No	No	No	No	c	a	c	733134	Yes	Yes	Yes	Binagram	1074
No	No	No	No	c	b	c	733134	b	b	Yes	Teghara	1075
No	No	No	No	c	a	c	733134	Yes	Yes	Yes	Itahar	1076
No	No	No	No	c	a	c	733134	Yes	Yes	Yes	Durllabhpur	1077
No	No	No	No	c	a	c	733134	Yes	Yes	Yes	Balufara	1078
No	No	No	No	c	Yes	c	733134	Yes	Yes	Yes	Shasan	1079
No	No	No	No	c	a	c	733130	Yes	Yes	Yes	Gutin	1080
No	No	No	No	Yes	a	c	733130	Yes	a	Yes	Tilia	1081
No	No	No	No	c	a	c	733130	Yes	a	Yes	Atkara	1082
<b>0</b>	<b>0</b>	<b>12</b>	<b>0</b>	<b>3</b>	<b>9</b>	<b>2</b>	<b>114</b>	<b>88</b>	<b>63</b>	<b>90</b>	<b>: Block T O T A L</b>	

Communication and transport facilities (If amenities available code -Yes is given except for Village Pin Code ,If not available within the village , the distance range code													Village connected to highway (If amenities available code village , the distance range code and c for 10+ kms of nearest			
Serial Number	Name of Village	Internet cafes/ Common service centre (CSC)	Private courier facility	Bus service (Public & Private)	Railway stations	Auto/Modified Autos	Taxis and Vans	Tractors	Cycle-pulled rickshaws(Manual & Machine driven)	Carts driven by animals	Sea /River ferry service	Connected to national highway(NH)	Connected to state highway(SH)	Connected to major district road (MDR)	Connected to others district road	Pucca roads
1	2	58	59	60	61	62	63	64	65	66	67	68	69	70	71	72
1049	Arazi Kasimpur	a	c	Yes	c	Yes	Yes	Yes	Yes	Yes	c			Yes		Yes
1050	Ranhatta	a	c	a	c	b	a	Yes	Yes	Yes	c	c	Yes	Yes		Yes
1051	Simla	a	c	a	c	b	a	Yes	Yes	Yes	c	c	a	a		a
1052	Kakarsing	a	b	Yes	c	Yes	Yes	Yes	Yes	Yes	c	c	Yes			Yes
1053	Harinarayanpur	a	c	Yes	c	b	b	Yes	Yes	Yes	c	c	a		Yes	Yes
1054	Mahipur	a	c	Yes	c	Yes	Yes	Yes	Yes	Yes	c	c	Yes	b		Yes
1055	Dudhanda	a	c	Yes	c	c	a	Yes	Yes	Yes	c	c	Yes			Yes
1056	Arazi Dudhanda	a	a	a	c	c	Yes	Yes	Yes	Yes	c	c	a		Yes	a
1057	Agapur	a	c	a	c	c	Yes	Yes	Yes	Yes	c	c	a	a	Yes	a
1058	Balaigaon	a	c	a	c	c	Yes	Yes	Yes	Yes	c	c	a	Yes	Yes	Yes
1059	Giashil	a	c	a	c	c	Yes	Yes	Yes	Yes	c	c	a	Yes		Yes
1060	Baribari	a	c	a	c	c	a	Yes	Yes	Yes	c	c	Yes	a		a
1061	Ghugormal	a	c	a	c	c	Yes	Yes	Yes	Yes	b	c	a		Yes	Yes
1062	Dhoarai	a	c	Yes	c	c	Yes	Yes	Yes	Yes	b	c	a	Yes	Yes	Yes
1063	Nahusara	a	b	a	b	c	Yes	Yes	Yes	Yes	b	b	a		Yes	Yes
1064	Majdiha	a	c	b	b	c	a	Yes	Yes	Yes	b	b	b	a	Yes	Yes
1065	Islampur	a	c	a	a	c	Yes	Yes	Yes	Yes	b	c	a	Yes	Yes	Yes
1066	Nurpur	Yes	c	Yes	Yes	Yes	Yes	Yes	Yes	Yes	b	c	a	Yes	Yes	Yes
1067	Bhatsia	a	c	a	a	c	Yes	Yes	Yes	Yes	b	b	a		Yes	Yes
1068	Dadhikotbari	a	c	b	a	c	Yes	Yes	Yes	Yes	b	c	b		Yes	Yes
1069	Dakshin Krishnapur	Yes	a	b	a	c	Yes	a	a	Yes	c	c	b		Yes	Yes
1070	Bangalbari	a	c	a	a	c	Yes	Yes	Yes	Yes	c	c	b	a	Yes	a
1071	Jagubati	a	c	a	a	c	Yes	Yes	Yes	Yes	c	c	b	a	Yes	Yes
1072	Dakshin Kotagaon	a	c	a	a	c	Yes	Yes	Yes	Yes	c	c	b	a	Yes	a
1073	Kamalpur	a	c	a	a	b	Yes	Yes	Yes	Yes	c	c	b	a	a	a
1074	Binagram	a	c	a	a	c	a	a	a	a	c	c	a	a	a	a
1075	Teghara	a	c	a	b	c	b	Yes	Yes	Yes	c	c	a	a	a	a
1076	Itahar	a	c	b	b	c	Yes	Yes	Yes	Yes	c	b	b		Yes	Yes
1077	Durllabhpur	a	c	a	b	c	Yes	Yes	Yes	Yes	c	c	a		Yes	Yes
1078	Balufara	a	c	a	b	c	Yes	Yes	Yes	Yes	c	c	a		Yes	Yes
1079	Shasan	a	c	b	b	c	Yes	Yes	Yes	Yes	c	c	b		Yes	Yes
1080	Gutin	a	c	a	a	c	Yes	Yes	Yes	Yes	c	c	b	a	Yes	Yes
1081	Tilia	a	c	a	a	c	Yes	Yes	Yes	Yes	c	c	c		Yes	Yes
1082	Atkara	a	c	b	b	c	Yes	Yes	Yes	Yes	c	c	b		Yes	Yes
<b>Block T O T A L :</b>		<b>6</b>	<b>1</b>	<b>25</b>	<b>2</b>	<b>15</b>	<b>73</b>	<b>85</b>	<b>109</b>	<b>81</b>	<b>8</b>	<b>0</b>	<b>6</b>	<b>26</b>	<b>60</b>	<b>67</b>

ys,village roads, banks & credit societies :-Yes is given, If not available within the code viz; a for <5 Kms, b for 5-10 Kms place where facility is available is given).													Availability of miscellaneous facilities (If amenities available code -Yes is given, If not available within the village , the distance range code viz; a for < 5 Kms, b for 5-10 Kms and c for 10+ kms of nearest place where facility is available is given).			
73	74	75	76	77	78	79	80	81	82	83	84	85	86	87	Name of Village	Serial Number
a			a	a	b	c	Yes	a	Yes	a	Yes	a	Yes	Yes	Arazi Kasimpur	1049
Yes			a	a	c	c	Yes	a	c	a	c	Yes	Yes	Yes	Ranhatta	1050
Yes			a	b	c	c	Yes	a	c	a	Yes	b	a	Yes	Simla	1051
Yes			Yes	a	c	c	Yes	Yes	c	a	Yes	a	Yes	Yes	Kakarsing	1052
Yes			a	b	b	c	Yes	a	c	b	Yes	b	Yes	Yes	Harinarayanpur	1053
Yes			a	b	c	c	Yes	a	c	b	c	Yes	Yes	Yes	Mahipur	1054
Yes			a	b	b	c	Yes	a	c	b	b	b	Yes	Yes	Dudhanda	1055
Yes	Yes	c	Yes	a	a	c	Yes	Yes	c	b	Yes	Yes	Yes	Yes	Arazi Dudhanda	1056
Yes		Yes	Yes	a	c	c	Yes	Yes	c	b	Yes	Yes	Yes	Yes	Agapur	1057
Yes		b	Yes	a	c	c	Yes	Yes	c	a	a	Yes	Yes	Yes	Balaigaon	1058
Yes			Yes	a	c	c	Yes	a	c	a	Yes	a	Yes	Yes	Giashil	1059
a			Yes	a	c	c	Yes	a	c	a	c	Yes	Yes	Yes	Baribari	1060
a		b	Yes	a	c	c	Yes	Yes	c	a	a	Yes	Yes	Yes	Ghugormal	1061
Yes	a	b	Yes	a	c	c	Yes	Yes	c	a	a	Yes	Yes	Yes	Dhoarai	1062
a		b	Yes	a	b	c	Yes	Yes	c	a	a	Yes	Yes	Yes	Nahusara	1063
Yes		b	Yes	a	c	c	Yes	Yes	c	a	b	Yes	Yes	Yes	Majdiha	1064
Yes		b	Yes	a	c	c	Yes	a	c	a	Yes	Yes	Yes	Yes	Islampur	1065
Yes		b	Yes	Yes	c	Yes	Yes	Yes	Yes	Yes	b	Yes	Yes	Yes	Nurpur	1066
a		b	Yes	a	c	c	Yes	Yes	Yes	Yes	a	a	Yes	Yes	Bhatsia	1067
Yes		b	Yes	a	c	c	Yes	Yes	c	a	b	Yes	Yes	Yes	Dadhikotbari	1068
a		c	Yes	a	c	c	Yes	Yes	Yes	a	a	Yes	Yes	Yes	Dakshin Krishnapur	1069
Yes		c	Yes	a	c	c	Yes	Yes	c	a	b	Yes	Yes	Yes	Bangalbari	1070
Yes		c	Yes	a	c	c	Yes	Yes	c	a	b	Yes	a	Yes	Jagubati	1071
Yes		c	Yes	a	c	c	Yes	Yes	c	a	b	Yes	Yes	Yes	Dakshin Kotagaon	1072
Yes		c	Yes	a	c	b	Yes	Yes	Yes	a	a	Yes	Yes	Yes	Kamalpur	1073
a	Yes	c	Yes	a	c	c	Yes	Yes	Yes	a	Yes	Yes	Yes	Yes	Binagram	1074
Yes		c	Yes	b	c	c	a	b	c	Yes	Yes	Yes	Yes	Yes	Teghara	1075
Yes		c	Yes	b	c	c	Yes	Yes	c	a	a	Yes	a	Yes	Itahar	1076
Yes		c	Yes	a	a	c	Yes	Yes	c	a	Yes	Yes	Yes	Yes	Durllabhpur	1077
Yes		c	Yes	Yes	b	Yes	Yes	Yes	Yes	a	Yes	Yes	Yes	Yes	Balufara	1078
Yes		c	Yes	b	c	Yes	Yes	Yes	Yes	Yes	Yes	Yes	Yes	Yes	Shasan	1079
Yes		c	Yes	b	c	b	Yes	Yes	Yes	a	b	Yes	Yes	Yes	Gutin	1080
Yes	Yes	c	Yes	a	c	c	Yes	Yes	c	a	b	Yes	Yes	Yes	Tilia	1081
Yes		c	Yes	b	c	c	Yes	Yes	Yes	a	c	Yes	Yes	Yes	Atkara	1082
<b>59</b>	<b>26</b>	<b>5</b>	<b>97</b>	<b>4</b>	<b>0</b>	<b>4</b>	<b>110</b>	<b>63</b>	<b>33</b>	<b>9</b>	<b>26</b>	<b>41</b>	<b>107</b>	<b>114</b>	<b>: Block T O T A L</b>	

Availability of miscellaneous facilities (If amenities available code -Yes is given, If not available within the village , the distance range code viz; a for < 5 Kms, b for 5-10												Availability of electricity (Yes/No)			
Serial Number	Name of Village	ASHA (Accredited Social Health Activist)	Community centre with/without TV	Sports Field,	Sports Club / Recreation Centre	Cinema / Video Hall	Public Library	Public Reading Room	Newspaper Supply	Assembly Polling station	Birth & Death Registration Office	Power Supply for Domestic Use (ED)	Power Supply for Agricultural Use (EAG)	Power Supply for Commercial Use (EC)	Power Supply for All Uses (EA)
1	2	88	89	90	91	92	93	94	95	96	97	98	99	100	101
1049	Arazi Kasimpur	a	a	a	a	a	a	a	Yes	a	a	Yes	Yes	Yes	Yes
1050	Ranhatta	Yes	a	a	a	a	a	a	a	a	a	Yes	Yes	Yes	Yes
1051	Simla	Yes	b	b	b	b	b	b	a	a	b	Yes	Yes	Yes	Yes
1052	Kakarsing	Yes	c	a	a	a	a	a	Yes	Yes	a	Yes	Yes	Yes	Yes
1053	Harinarayanpur	Yes	b	b	b	b	b	b	Yes	Yes	b	Yes	No	Yes	No
1054	Mahipur	Yes	b	b	b	b	b	b	b	b	b	Yes	Yes	Yes	Yes
1055	Dudhanda	Yes	c	b	b	b	b	b	a	Yes	b	Yes	Yes	Yes	Yes
1056	Arazi Dudhanda	Yes	Yes	b	Yes	b	b	b	a	a	b	Yes	Yes	Yes	Yes
1057	Agapur	Yes	Yes	a	a	b	a	a	a	a	a	Yes	Yes	Yes	Yes
1058	Balaigaon	Yes	Yes	a	a	a	a	a	Yes	Yes	a	Yes	Yes	Yes	Yes
1059	Giashil	Yes	a	a	a	a	a	a	a	a	a	Yes	Yes	Yes	Yes
1060	Baribari	Yes	Yes	a	a	Yes	a	a	Yes	Yes	Yes	Yes	Yes	Yes	Yes
1061	Ghugormal	Yes	Yes	a	a	a	a	a	a	a	a	Yes	Yes	Yes	Yes
1062	Dhoarai	Yes	Yes	a	a	a	a	a	a	Yes	a	Yes	Yes	Yes	Yes
1063	Nahusara	Yes	Yes	a	a	a	a	a	Yes	a	a	Yes	Yes	Yes	Yes
1064	Majdiha	Yes	Yes	a	a	b	a	a	Yes	a	a	Yes	Yes	No	No
1065	Islampur	Yes	Yes	a	a	a	a	a	Yes	Yes	a	Yes	Yes	Yes	Yes
1066	Nurpur	Yes	Yes	Yes	Yes	b	Yes	Yes	Yes	Yes	Yes	Yes	Yes	Yes	Yes
1067	Bhatsia	Yes	Yes	a	a	a	a	a	Yes	Yes	a	Yes	Yes	Yes	Yes
1068	Dadhikotbari	Yes	Yes	Yes	Yes	b	a	a	Yes	Yes	a	Yes	Yes	Yes	Yes
1069	Dakshin Krishnapur	Yes	Yes	a	a	b	a	a	a	a	a	Yes	Yes	Yes	Yes
1070	Bangalbari	Yes	Yes	a	a	b	a	a	a	a	a	Yes	Yes	Yes	Yes
1071	Jagubati	Yes	Yes	a	a	b	a	a	a	a	a	Yes	Yes	Yes	Yes
1072	Dakshin Kotagaon	Yes	Yes	a	a	b	a	a	a	a	a	Yes	Yes	Yes	Yes
1073	Kamalpur	Yes	Yes	a	a	a	a	a	a	Yes	a	Yes	Yes	Yes	Yes
1074	Binagram	Yes	Yes	a	a	b	a	a	a	a	a	Yes	Yes	Yes	Yes
1075	Teghara	Yes	Yes	b	b	b	b	b	b	a	b	Yes	No	No	No
1076	Itahar	Yes	Yes	b	b	c	b	b	b	a	b	Yes	Yes	Yes	Yes
1077	Durllabhpur	Yes	Yes	b	b	b	b	b	b	Yes	b	Yes	Yes	Yes	Yes
1078	Balufara	Yes	Yes	a	Yes	b	b	b	Yes	Yes	b	Yes	Yes	Yes	Yes
1079	Shasan	Yes	Yes	b	a	c	b	b	Yes	Yes	b	Yes	Yes	Yes	Yes
1080	Gutin	c	Yes	a	a	b	a	a	Yes	Yes	a	Yes	Yes	Yes	Yes
1081	Tilia	Yes	Yes	a	a	c	a	a	a	a	a	Yes	Yes	Yes	Yes
1082	Atkara	Yes	Yes	a	a	c	a	a	a	Yes	a	Yes	Yes	Yes	Yes
<b>Block T O T A L :</b>		<b>112</b>	<b>60</b>	<b>28</b>	<b>31</b>	<b>21</b>	<b>26</b>	<b>36</b>	<b>77</b>	<b>64</b>	<b>9</b>	<b>114</b>	<b>76</b>	<b>75</b>	<b>68</b>



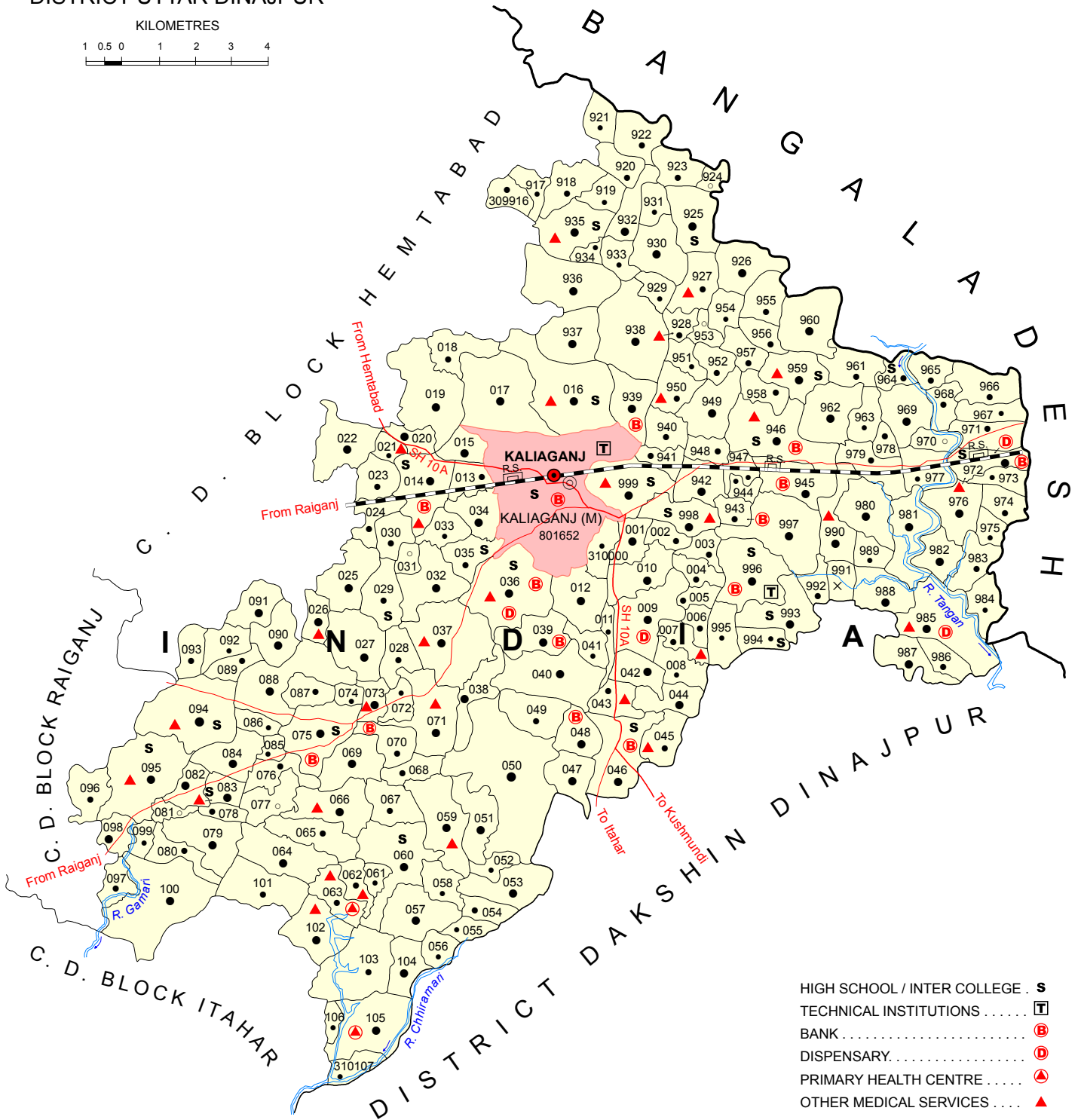
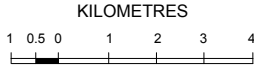
Nearest Town		Land Use								
		Area under different types of land use (in hectares rounded up to one decimal place)								
Name	Distance range code i.e. a for < 5 Kms, b for 5-10 Kms and c for 10+ kms .	Forests	Area under Non-agricultural Uses	Barren and Un-cultivable land	Permanent Pastures and Other Grazing Lands	Land Under Miscellaneous Tree Crops etc.	Culturable Waste Land	Name of Village	Serial Number	
102	103	104	105	106	107	108	109	2	1	
RAIGONJ	c	0	6.3	0	0	0	2	Arazi Kasimpur	1049	
RAIGONJ	c	0	20.4	0	0	0	2	Ranhatta	1050	
RAIGONJ	c	0	13.6	0	0	0	0	Simla	1051	
KALIAGANJ	b	0	16.5	0	0	0	3	Kakarsing	1052	
KALIAGANJ	c	0	8.3	0	0	0	3	Harinarayanpur	1053	
KALIAGONJ	c	0	7.4	0	0	0	2	Mahipur	1054	
KALIAGONJ	b	0	12.8	0	0	0	3	Dudhanda	1055	
KALIAGANJ	c	0	0.5	0	0	0	0	Arazi Dudhanda	1056	
KALIAGUNJ	c	0	2.3	0	0	0	0.3	Agapur	1057	
KALIAGUNJ	c	0	16.8	0	0	0	104.6	Balaigaon	1058	
RAIGUNJ	c	0	24	0	0	0	0	Giashil	1059	
RAIGUNJ	b	0	14.9	0	0	0	7	Baribari	1060	
KALIAGUNJ	c	0	0.7	0	0	0	0	Ghugormal	1061	
KALIAGUNJ	c	0	0.1	0	0	0	2.4	Dhoarai	1062	
RAIGUNJ	b	0	2.3	0	0	0	1.4	Nahusara	1063	
RAIGUNJ	c	0	1.3	0	0	0	0	Majdiha	1064	
RAIGUNJ	c	0.7	1.5	0	0	0	3.7	Islampur	1065	
KALIGONG	c	1	2	0	0	0	2	Nurpur	1066	
RAIGONG	c	0	0.1	0	0	0	3	Bhatsia	1067	
RAIGONG	b	0.1	2.1	0	0	0	2	Dadhikotbari	1068	
RAIGONG	b	0	1.3	0	0	0	0	Dakshin Krishnapur	1069	
RAIGONG	b	0	3.7	0	0	0	1	Bangalbari	1070	
RAIGONG	b	0	1.1	0	0	0	0.5	Jagubati	1071	
RAIGONG	b	0	1.7	0	0	0	1.4	Dakshin Kotagaon	1072	
RAIGONG	b	0	2.3	0	0	0	1.2	Kamalpur	1073	
RAIGONG	c	0.2	1.7	0	0	0	0.5	Binagram	1074	
RAIGONG	c	0	0.6	0	0	0	0.1	Teghara	1075	
RAIGONG	c	0	0.6	0	0	0	4	Itahar	1076	
RAIGONG	c	0	1	0	0	0	0.2	Durllabhpur	1077	
RAIGANG	c	0.2	1.6	0	0	0	0.1	Balufara	1078	
RAIGANG	c	0	15.2	0	0	0	4.1	Shasan	1079	
RAIGANJ	c	0	8.8	0	0	0	2.6	Gutin	1080	
RAIGANJ	c	0	1.7	0	0	0	1.1	Tilia	1081	
RAIGANJ	c	0	5.8	0	0	0	0.8	Atkara	1082	
<b>0</b>	<b>0</b>	<b>82.4</b>	<b>1273.3</b>	<b>0</b>	<b>0</b>	<b>0</b>	<b>610.7</b>	<b>: Block T O T A L</b>		

Land Use											
Area under different types of land use (in hectares rounded up to one decimal place)							Area irrigated by source (in hectare).				
Serial Number	Name of Village	Fallow lands other than current fallows	Current Fallows	Net Area Sown	Total Irrigated Land Area	Total Un-irrigated Land Area	Canals ( C )	Wells/Tube-wells(W/TW)	Tanks/Lakes(T/L)	Water Falls(WF)	Others(O)
1	2	110	111	112	113	114	115	116	117	118	119
1049	Arazi Kasimpur	0	0	80	35	45	0	0	0	0	35
1050	Ranhatta	0	0	310	160	150	0	0	0	0	160
1051	Simla	0	0	90	35	55	0	0	0	0	35
1052	Kakarsing	0	0	340	140	200	0	0	0	0	140
1053	Harinarayanpur	0	0	170	60	110	0	0	0	0	60
1054	Mahipur	0	0	142	52	90	0	2	0	0	50
1055	Dudhanda	0	0	170	60	110	0	0	0	0	60
1056	Arazi Dudhanda	0	0	64.6	63.2	1.4	0	0	0	0	63.2
1057	Agapur	0	0	47.7	44.7	3	0	43.1	0	1.6	0
1058	Balaigaon	0	0	84.7	48.1	36.6	0	48.1	0	0	0
1059	Giashil	0	0	110	40	70	0	0	0	0	40
1060	Baribari	0	0	123	40	83	0	0	0	0	40
1061	Ghugormal	0	0	73.8	66.6	7.2	66.4	0	0.3	0	0
1062	Dhoarai	0	0	260.5	247.4	13.1	0	0	3.3	0	244.1
1063	Nahusara	0	0	84.4	81.5	2.9	0	0	2.5	0	79
1064	Majdiha	0	0	128.8	60	68.8	0	0	2.8	0	57.2
1065	Islampur	0	0	353.7	340.4	13.3	0	0	6	0	334.4
1066	Nurpur	0	0	158	131.6	26.4	0	0	3.8	0	127.8
1067	Bhatsia	0	0	246.2	100	146.2	0	0	5.7	0	94.3
1068	Dadhikotbari	0	0	212.9	210.3	2.6	0	0	3.7	0	206.6
1069	Dakshin Krishnapur	0	0	177.5	171.6	5.9	0	0	1.8	0	169.8
1070	Bangalbari	0	0	50	25	25	0	0	0.8	0	24.2
1071	Jagubati	0	0	52.5	50.6	1.9	0	0	0.8	0	49.9
1072	Dakshin Kotagaon	0	0	98.6	93.7	4.9	0	0	0.6	0	93.1
1073	Kamalpur	0	0	79.4	74.2	5.2	0	0	2.5	0	71.7
1074	Binagram	0	0	161.5	71.7	89.8	0	0	3.9	0	67.8
1075	Teghara	0	0	59.5	56.8	2.7	0	0	2	0	54.7
1076	Itahar	0	0	54.4	52.6	1.8	0	0	1.2	0	51.5
1077	Durlabhpur	0	0	54.6	53.3	1.3	0	0	0.2	0	53
1078	Balufara	0	0	97.3	88	9.3	0	0	1.4	0	86.7
1079	Shasan	0	0	473	435.6	37.4	0	0	12.5	0	423.1
1080	Gutin	0	0	266.4	255.6	10.7	0	0	10.4	0	245.2
1081	Tilia	0	0	87.4	82.6	4.8	0	0	1.2	0	81.3
1082	Atkara	0	0	213	80	133	0	0	1	0	79
<b>Block T O T A L :</b>		<b>0</b>	<b>0</b>	<b>17215</b>	<b>9413.4</b>	<b>7801.5</b>	<b>153.4</b>	<b>211.2</b>	<b>77.4</b>	<b>1.6</b>	

Name of three most important commodities manufactured			Name of Village	Serial Number
First	Second	Third		
120	121	122	2	1
			Arazi Kasimpur	1049
			Ranhatta	1050
			Simla	1051
			Kakarsing	1052
			Harinarayanpur	1053
			Mahipur	1054
			Dudhanda	1055
			Arazi Dudhanda	1056
			Agapur	1057
			Balaigaon	1058
			Giashil	1059
			Baribari	1060
			Ghugormal	1061
			Dhoarai	1062
			Nahusara	1063
			Majdiha	1064
			Islampur	1065
			Nurpur	1066
			Bhatsia	1067
			Dadhikotbari	1068
			Dakshin Krishnapur	1069
			Bangalbari	1070
			Jagubati	1071
			Dakshin Kotagaon	1072
			Kamalpur	1073
			Binagram	1074
			Teghara	1075
			Itahar	1076
			Durllabhpur	1077
			Balufara	1078
			Shasan	1079
			Gutin	1080
			Tilia	1081
			Atkara	1082
			<b>: Block T O T A L</b>	



WEST BENGAL  
**C. D. BLOCK KALIAGANJ**  
 DISTRICT UTTAR DINAJPUR



- HIGH SCHOOL / INTER COLLEGE . S
- TECHNICAL INSTITUTIONS . . . . . T
- BANK . . . . . B
- DISPENSARY . . . . . D
- PRIMARY HEALTH CENTRE . . . . . A
- OTHER MEDICAL SERVICES . . . . . ▲

- BOUNDARY, INTERNATIONAL . . . . . ————
- „ DISTRICT . . . . . ————
- „ C. D. BLOCK . . . . . ————
- „ VILLAGE WITH MDDS CODE . . . . . 309916
- HEADQUARTERS : POLICE STATION, C.D. BLOCK . . . . . ⊙ ●
- POPULATION SIZE OF VILLAGES : BELOW 200, 200-499, 500-999, 1000-4999, 5000 AND ABOVE . . . . . ○ ● ● ● ●
- UNINHABITED VILLAGE WITH MDDS CODE . . . . . X 309991
- STATUTORY TOWN WITH MDDS CODE . . . . . 801652
- STATE HIGHWAY . . . . . SH 10A
- IMPORTANT METALLED ROADS . . . . . ————
- RAILWAY LINE WITH STATION, BROAD GAUGE . . . . . R.S. ————
- RIVER AND STREAM . . . . . ————

C. D. Block Kaliaganj excludes all statutory towns

TOTAL AREA OF THE C.D. BLOCK . . . . .	301.90 Sq. Kms.
TOTAL POPULATION OF THE C.D. BLOCK . . . . .	224142
TOTAL NUMBER OF VILLAGES . . . . .	192
TOTAL NUMBER OF INHABITED VILLAGES . . . . .	191
TOTAL NUMBER OF CENSUS TOWNS . . . . .	NIL
TOTAL NUMBER OF STATUTORY TOWNS . . . . .	1
DISTANCE FROM DISTRICT HEADQUARTERS TO C.D.	
BLOCK HEADQUARTERS ( APPROX. ) . . . . .	21 Kms.



## Alphabetical List of Villages

Name of the CD Block : Kaliaganj

CD Block Code (2011) : 0045

Sl. No.	Name of the Village	PLCN 2001	MDDS PLCN 2011
1	2	3	4
1	Anantapur	00378200	309936
2	Anaun	00388500	310039
3	Arazi Joydebpur	00383700	309991
4	Atghara	00385500	310009
5	Atia	00390300	310057
6	Bagcha	00382700	309981
7	Bagduar	00381000	309964
8	Baghan	00386000	310014
9	Baidan	00388600	310040
10	Baikunthapur	00383300	309987
11	Baje Dhabail	00393800	310092
12	Balabanda	00394700	310101
13	Balahar	00381300	309967
14	Balaramppur	00388700	310041
15	Balas	00379500	309949
16	Banigaon	00393300	310087
17	Bansihara	00391800	310072
18	Baral	00388100	310035
19	Baruna	00390600	310060
20	Batasan	00377500	309929
21	Beurjhari	00391000	310064
22	Bhabak	00382400	309978
23	Bhabanipur	00383600	309990
24	Bhandar (P)	00386300	310017
25	Bharkul	00378000	309934
26	Bhelai	00378100	309935
27	Bheur	00387800	310032
28	Bhuinhara	00391700	310071
29	Bhurkutpara	00376700	309921
30	Bijail	00392700	310081
31	Bimalpara	00389800	310052
32	Biswanathpur	00387600	310030
33	Bochadanga	00388800	310042
34	Buridangi	00377400	309928
35	Chaipara	00391400	310068
36	Chak Bhabanipur	00383500	309989
37	Chak Dilal	00382800	309982
38	Chak Lakshmi	00379300	309947
39	Chak Shibananda	00380700	309961
40	Chandail	00389300	310047

## Alphabetical List of Villages

Name of the CD Block : Kaliaganj

CD Block Code (2011) : 0045

Sl. No.	Name of the Village	PLCN 2001	MDDS PLCN 2011
1	2	3	4
41	Chandbari Mirzapur	00386400	310018
42	Chandgaon	00381100	309965
43	Chandgaon	00387300	310027
44	Chandipur	00389700	310051
45	Chapair	00381500	309969
46	Chauli	00390400	310058
47	Dakshin Bhabanipur	00388900	310043
48	Dakshin Gauripur	00382500	309979
49	Dakshin Gobindapur	00390800	310062
50	Dakshin Krishnapur	00389000	310044
51	Dalimgaon	00379200	309946
52	Dasai	00378300	309937
53	Daulatbati	00378700	309941
54	Delwarpur	00389600	310050
55	Deogaon	00384300	309997
56	Dhabail	00393900	310093
57	Dhamja	00389400	310048
58	Dhanaitor	00395300	310107
59	Dhanipukur	00380900	309963
60	Dhankail (P)	00384500	309999
61	Dharmapara	00392000	310074
62	Dhekipara	00392300	310077
63	Dhekipara Mahesdangi	00393100	310085
64	Dhondarpail	00380000	309954
65	Faridpur	00383100	309985
66	Fatepur	00389200	310046
67	Ganeshbati	00384800	310002
68	Gangua	00392600	310080
69	Ghatishal	00394500	310099
70	Gogra	00389100	310045
71	Gopalpur	00378600	309940
72	Gotgaon	00381700	309971
73	Haldibari	00385700	310011
74	Hamidpur	00391100	310065
75	Harekrishnapur	00382600	309980
76	Hariharpur (P)	00384700	310001
77	Hatpara	00391900	310073
78	Hazratpur	00378900	309943
79	Jagdala	00382900	309983
80	Jarang	00377600	309930



## Alphabetical List of Villages

Name of the CD Block : Kaliaganj

CD Block Code (2011) : 0045

Sl. No.	Name of the Village	PLCN 2001	MDDS PLCN 2011
1	2	3	4
81	Jhapail	00395000	310104
82	Jingaon	00392900	310083
83	Jinua	00392400	310078
84	Joydebpur	00383800	309992
85	Jugipukur	00379700	309951
86	Kachna	00389900	310053
87	Kaludanga	00392800	310082
88	Kaluhar	00381900	309973
89	Karaipur	00377900	309933
90	Kashidanga	00387200	310026
91	Kathandari	00376600	309920
92	Keotan	00386100	310015
93	Khail	00395200	310106
94	Khanpur	00389500	310049
95	Khatsa	00391200	310066
96	Khejrupukur	00387700	310031
97	Khiltor	00383000	309984
98	Khurkhuria	00384000	309994
99	Kuanrpur	00386600	310020
100	Kujia	00385200	310006
101	Kunore	00392100	310075
102	Kuria	00391300	310067
103	Kushgram	00394800	310102
104	Lahanda	00393500	310089
105	Lakshmipur	00378800	309942
106	Lohatara	00379100	309945
107	Madanpur	00386700	310021
108	Madhabpur	00387100	310025
109	Madhupur	00390100	310055
110	Madhya Durgapur	00384400	309998
111	Madhya Gouripur	00380100	309955
112	Mahadebpur (P)	00385900	310013
113	Mahagaon	00385100	310005
114	Mahatair	00384100	309995
115	Maheshpur	00383900	309993
116	Mahinagar	00378400	309938
117	Majhiar	00395100	310105
118	Malgaon	00394000	310094
119	Maljum	00382100	309975
120	Mangaldaha	00390000	310054

### Alphabetical List of Villages

Name of the CD Block : Kaliaganj

CD Block Code (2011) : 0045

Sl. No.	Name of the Village	PLCN 2001	MDDS PLCN 2011
1	2	3	4
121	Manoharpur	00379600	309950
122	Maruadangi	00387400	310028
123	Medinipur	00394900	310103
124	Mehendipara	00390700	310061
125	Mirzzagar	00381400	309968
126	Mitrabati	00376800	309922
127	Mohanpur	00377000	309924
128	Mrizapur	00380600	309960
129	Mudafat	00377300	309927
130	Mujia	00385000	310004
131	Mukundapur	00392200	310076
132	Mustafanagar	00388300	310037
133	Narayanpur	00382200	309976
134	Nasirhat	00385600	310010
135	Natuadangi	00388400	310038
136	Nehalipara	00380400	309958
137	Nischintapur	00376300	309917
138	Pachakandar	00377200	309926
139	Pahargaon	00393000	310084
140	Pakuria	00385300	310007
141	Palaibari	00392500	310079
142	Paligaon	00383400	309988
143	Palihar	00394600	310100
144	Pandabbil	00379900	309953
145	Pandara	00380200	309956
146	Paschim Durgapur	00387000	310024
147	Paschim Gagara	00393700	310091
148	Paschim Rampur	00387900	310033
149	Phulamani	00393200	310086
150	Phulatti	00393400	310088
151	Purba Durgapur	00383200	309986
152	Purba Goalgaon	00390500	310059
153	Purba Rampur	00380800	309962
154	Purba Shankarpur	00385400	310008
155	Purgram	00377100	309925
156	Puria	00384200	309996
157	Radhikapur	00381800	309972
158	Raghabpur	00390200	310056
159	Raghabpur Bara	00379000	309944
160	Raghunathpur	00394100	310095

### Alphabetical List of Villages

Name of the CD Block : Kaliaganj

CD Block Code (2011) : 0045

Sl. No.	Name of the Village	PLCN 2001	MDDS PLCN 2011
1	2	3	4
161	Ramganj	00382300	309977
162	Ramkrishnapur	00380300	309957
163	Randhanipara	00394400	310098
164	Rasidpur (P)	00384600	310000
165	Ratan (P)	00388000	310034
166	Rautgaon	00391500	310069
167	Raynagar	00394200	310096
168	Raypur	00391600	310070
169	Sadipur	00376400	309918
170	Sahapur	00393600	310090
171	Saharullapur	00379800	309952
172	Sergram (P)	00386200	310016
173	Shakrpur	00377700	309931
174	Shibpur	00387500	310029
175	Shoasi	00394300	310097
176	Shursa	00378500	309939
177	Sintair	00385800	310012
178	Suknandighi	00382000	309974
179	Tamchari Mathbari	00390900	310063
180	Tarangapur	00388200	310036
181	Tilgaon	00386800	310022
182	Tungail Bilpara	00386500	310019
183	Udgaon	00381200	309966
184	Uttar Durgapur	00376500	309919
185	Uttar Gobindapur	00384900	310003
186	Uttar Gouripur	00376900	309923
187	Uttar Kachna	00379400	309948
188	Uttar Krishnapur	00381600	309970
189	Uttar Lakshmipur	00377800	309932
190	Uttar Mirzapur	00376200	309916
191	Uttar Shankarpur	00380500	309959
192	Uttar Shibpur	00386900	310023

Census of India 2011  
Amenities and Land use

Serial Number	Name of Village	Location code no.	Total area of the village ( in hectares rounded up to one decimal place)	Total population ( 2011 census )	Number of households (2011 census)	Number of educational amenities available in village, the distance range code viz; a for 0-5 kms, b for 5-10 kms, c for 10+ kms of nearest place where facility is available							
						Pre-Primary school (PP)	Primary school (P)	Middle school (M)	Secondary School (S)	Senior Secondary school (SS)	Degree college of arts, science & commerce (ASC)	Engineering college(EC)	Medical college (MC)
1	2	3	4	5	6	7	8	9	10	11	12	13	14

Name of District:-Uttar Dinajpur

Name of CD Block:-Kaliaganj

1083	Uttar Mirzapur	309916	87	624	145	1	1	a	a	b	c	c	c
1084	Nischintapur	309917	75	324	74	a	a	a	a	a	c	c	c
1085	Sadipur	309918	153.9	865	219	1	1	a	a	a	b	c	c
1086	Uttar Durgapur	309919	89.8	389	92	b	a	a	a	b	b	c	c
1087	Kathandari	309920	91.5	655	143	1	1	a	a	a	c	c	c
1088	Bhurkutpara	309921	98.7	362	87	a	a	a	a	a	c	c	c
1089	Mitrabati	309922	157.4	621	131	1	1	b	b	b	c	c	c
1090	Uttar Gouripur	309923	118.5	669	153	2	2	a	a	a	c	c	c
1091	Mohanpur	309924	52.5	133	32	1	1	a	a	a	c	c	c
1092	Purgram	309925	208.3	1668	381	1	1	1	1	c	c	c	c
1093	Pachakandar	309926	189.2	1076	243	1	1	a	a	b	b	c	c
1094	Mudafat	309927	160.9	988	220	1	1	a	a	b	b	c	c
1095	Buridangi	309928	62.7	681	157	2	1	a	a	b	b	c	c
1096	Batasan	309929	75.3	480	105	a	a	a	a		b	c	c
1097	Jarang	309930	187.6	1250	294	1	1	a	a	b	b	c	c
1098	Shakrpur	309931	70.7	403	99	a	a	a	a	b	b	c	c
1099	Uttar Lakshmipur	309932	128.2	1144	261	1	1	a	a	b	b	c	c
1100	Karaipur	309933	87	278	67	b	a	a	a	b	b	c	c
1101	Bharkul	309934	49.1	319	66	b	a	a	a		b	c	c
1102	Bhelai	309935	232.3	1294	320	1	1	1	1	b	b	c	
1103	Anantapur	309936	325.5	1976	432	1	1		a	b	b	c	c
1104	Dasai	309937	225	1480	314	1	1	a	a	b	b	c	c
1105	Mahinagar	309938	406.3	2655	620	1	1	1	a	b	b	c	c
1106	Shursa	309939	170.7	1447	322	1	1	a	a	a			
1107	Gopalpur	309940	108.7	659	136	1	1	b	b	b			
1108	Daulatbati	309941	78.1	621	137	1	1	a	a	a	b		
1109	Lakshmipur	309942	146.4	1729	383	1	1	1	a	a	b	c	c
1110	Hazratpur	309943	71.1	827	199	1	1	b	b	b	c	c	c
1111	Raghabpur Bara	309944	42.2	208	48	a	a	a	a	a	b	c	c
1112	Lohatara	309945	200.1	1594	372	2	2	a	a	a	b	c	c
1113	Dalimgaon	309946	362.8	3173	697	1	1	1	1	1	b	c	c
1114	Chak Lakshmi	309947	31.2	223	54	1	1	a	a	a	b	c	c
1115	Uttar Kachna	309948	79.2	617	143	a	a	a	a	a	b	c	c
1116	Balas	309949	212	1771	397	1	1	a	a	a	b		
1117	Manoharpur	309950	118.4	751	169	1	1	a	a	a	b		
1118	Jugipukur	309951	75.5	367	71	b	a	a	a	a	b		
1119	Saharullapur	309952	79.6	710	140	1	1	a	a	a	b		
1120	Pandabbil	309953	49.6	193	41	1	1	a	a	b		b	c
1121	Dhondarpail	309954	94.8	466	102	1	1	a	a	b	b	c	c
1122	Madhya Gouripur	309955	139.4	925	213	1	1	a	a	c	b	c	c

- Village Directory

(As in 2009)

le. (If not available within the : < 5 Kms, b for 5-10 Kms and c cility is available is given).										Number of Medical Amenities available. (If not available within the village , the distance range code viz; a for < 5 Kms, b for 5-10 Kms and c for 10+ kms of nearest place where facility is available is given).										Name of Village	Serial Number
Management institute (MI)	Polytechnic (Pt)	Vocational training school /ITI	Non-formal training centre (NFTC)	Special school for disabled (SSD)	Others (specify)	Community health centre (CHC)	Primary health centre (PHC)	Primary health sub centre (PHS)	Maternity and child welfare centre (MCW)	T.B. clinic (TBC)	Hospital-allopathic (HA)	Hospital-alternative medicine (HO)	Dispensary (D)	Veterinary hospital (VH)	Mobile health clinic (MHC)	Family welfare centre (FWC)					
15	16	17	18	19	20	21	22	23	24	25	26	27	28	29	30	31	2	1			

Location CodeNo:-330

Location CodeNo:-0045

c	c	c				c	a			c							Uttar Mirzapur	1083
c	c	c			1	c	a			c							Nischintapur	1084
c	b	c				b	a			b				b			Sadipur	1085
c	b	c			1	b	a			b				b			Uttar Durgapur	1086
c	c					c	b			c				c			Kathandari	1087
c	c					c	b			c				b			Bhurkutpara	1088
c	c					c		c		c				c			Mitrabati	1089
c	c					c	a			c				c			Uttar Gouripur	1090
c	c					c	a			c				a			Mohanpur	1091
c	c	c			c	c	a	c		c				c			Purgram	1092
c	b	c				a	b			b				b			Pachakandar	1093
c	b					b		1		b				b			Mudafat	1094
b	b					b		1		1				b			Buridangi	1095
c	b					b	a			b				b			Batasan	1096
b	b					b	a			b				b			Jarang	1097
c	b					b	a			b				b			Shakrpur	1098
c	b	c				a	b			b				b			Uttar Lakshmipur	1099
c	b	c				b	a			b				b			Karaipur	1100
c	b	c				b	a			b				b			Bharkul	1101
c	b					b		1		b				b			Bhelai	1102
c		c			b	b	a	b		b				b			Anantapur	1103
c	b					b	a			b				b			Dasai	1104
c	b					b	a			b				b			Mahinagar	1105
c	a	c				a	a			a				a			Shursa	1106
c	b					b	a			b				b			Gopalpur	1107
c	b					b	a			b				b			Daulatbati	1108
c	b	c				b	a	b		b				a			Lakshmipur	1109
c	c	c				c	a	c		c				a			Hazratpur	1110
c	b					b	a	b		b				a			Raghabpur Bara	1111
c	b	c				b	a			b				b			Lohatara	1112
c	b	c				b		1		b				b		1	Dalimgaon	1113
c	b	c				b	a	b		b				b			Chak Lakshmi	1114
c	b	c				b	a			b				b			Uttar Kachna	1115
c	b	c				b	a			b				b			Balas	1116
c	b					b		1		b				b			Manoharpur	1117
b	b					b	a			b				b			Jugipukur	1118
c	b					b	a			b				b			Saharullapur	1119
c	c	c		b		a	b			b				b			Pandabbil	1120
c	b	c				a	b			b				b			Dhondarpail	1121
c	b	c				a	b			b				b			Madhya Gouripur	1122

Serial Number	Name of Village	Number of Non-Government Medical Amenities available.							Availability of drinking water - Yes / No							
		Charitable non Govt. hospital/Nursing home.	Medical practitioner with MBBS Degree	Medical practitioner with other degree	Medical practitioner with no degree	Traditional practitioner and faith healer .	Medicine Shop	Others	Tap water (Treated/Untreated)	Well water (Covered / Uncovered well)	Hand Pump	Tube wells / Bore well	Spring	River / Canal	Tank / Pond / Lake	Others
1	2	32	33	34	35	36	37	38	39	40	41	42	43	44	45	46

1083	Uttar Mirzapur	0	0	0	0	0	0	0	No	No	Yes	No	No	No	Yes	No
1084	Nischintapur	0	0	0	0	0	0	0	No	No	Yes	No	No	No	Yes	No
1085	Sadipur	0	0	2	2	0	0	0	No	No	Yes	No	No	No	Yes	No
1086	Uttar Durgapur	0	0	0	0	3	0	0	No	No	Yes	No	No	No	Yes	No
1087	Kathandari	0	0	0	1	3	0	0	No	No	Yes	No	No	No	Yes	No
1088	Bhurkutpara	0	0	0	0	0	0	0	No	No	Yes	No	No	No	No	No
1089	Mitrabati	0	0	0	2	5	0	0	No	No	Yes	No	No	No	Yes	No
1090	Uttar Gouripur	0	0	0	0	2	0	0	No	No	Yes	No	No	No	Yes	No
1091	Mohanpur	0	0	0	0	0	0	0	No	No	Yes	No	No	No	Yes	No
1092	Purgram	0	0	0	2	2	0	0	No	No	Yes	Yes	No	No	No	Yes
1093	Pachakandar	0	0	0	2	2	0	0	No	No	Yes	Yes	No	No	Yes	No
1094	Mudafat	0	0	0	0	1	0	0	No	No	Yes	Yes	No	No	Yes	No
1095	Buridangi	0	0	0	0	2	0	0	No	No	Yes	Yes	No	No	Yes	No
1096	Batasan	0	0	0	0	2	0	0	No	No	Yes	Yes	No	No	Yes	No
1097	Jarang	0	0	0	1	1	0	0	No	No	Yes	No	No	No	Yes	No
1098	Shakrpur	0	0	0	2	0	0	0	No	No	Yes	No	No	No	Yes	No
1099	Uttar Lakshnipur	0	0	0	2	2	0	0	No	No	Yes	Yes	No	No	Yes	No
1100	Karairpur	0	0	0	1	3	0	0	No	No	Yes	No	No	No	Yes	No
1101	Bharkul	0	0	0	1	2	0	0	No	No	Yes	No	No	No	Yes	No
1102	Bhelai	0	0	0	3	5	1	0	No	No	Yes	No	No	No	Yes	No
1103	Anantapur	0	0	0	0	0	0	0	No	No	Yes	Yes	No	No	Yes	Yes
1104	Dasai	0	0	0	4	3	0	0	No	No	Yes	No	No	No	Yes	No
1105	Mahinagar	0	0	0	0	0	0	0	No	No	Yes	Yes	No	No	Yes	No
1106	Shursa	0	0	0	0	0	1	0	No	No	Yes	No	No	No	No	No
1107	Gopalpur	0	0	0	1	1	1	0	No	No	Yes	No	No	No	No	No
1108	Daulatbati	0	0	0	1	1	0	0	No	No	Yes	No	No	No	No	No
1109	Lakshnipur	0	0	0	0	1	0	0	No	No	Yes	No	No	No	No	No
1110	Hazratpur	0	0	0	0	1	0	0	No	No	Yes	No	No	No	No	No
1111	Raghabpur Bara	0	0	0	0	1	0	0	No	No	Yes	No	No	No	No	No
1112	Lohatara	0	0	0	0	1	1	0	No	No	Yes	No	No	No	No	No
1113	Dalimgaon	0	0	0	0	1	1	0	No	No	Yes	No	No	No	No	No
1114	Chak Lakshmi	0	0	0	0	1	1	0	No	No	Yes	No	No	No	No	No
1115	Uttar Kachna	0	0	0	0	1	0	0	No	No	Yes	No	No	No	No	No
1116	Balas	0	0	0	0	1	1	0	No	No	Yes	No	No	No	No	No
1117	Manoharpur	0	0	0	1	1	1	0	No	No	Yes	No	No	No	No	No
1118	Jugipukur	0	0	0	1	1	0	0	No	No	Yes	No	No	No	No	No
1119	Saharullapur	0	0	0	1	1	1	0	No	No	Yes	No	No	No	No	No
1120	Pandabbil	0	0	0	2	2	0	0	No	No	Yes	No	No	No	Yes	No
1121	Dhondarpail	0	0	0	2	2	0	0	No	No	Yes	Yes	No	No	Yes	No
1122	Madhya Gouripur	0	0	0	2	2	0	0	No	No	Yes	No	No	No	Yes	No

Availability of toilet & others Yes / No				Communication and transport facilities (If amenities available code -Yes is given except for Village Pin Code ,If not available within the village , the distance range code viz; a for < 5 Kms, b for 5-10 Kms and c for 10+ kms of nearest place where facility is available is given).									
Community toilet including bath.	Community toilet excluding bath.	Rural sanitary mart or sanitary hardware outlet available near the village.	Community bio- gas or recycle of waste for productive use.	Post office(PO)	Sub post office (SPO)	Post & Telegraph office (P&TO)	Village Pin Code	Telephones (Land lines)	Public call office (PCO)	Mobile phone coverage	Name of Village	Serial Number	
47	48	49	50	51	52	53	54	55	56	57	2	1	

No	No	No	No	c	a	c	733129	Yes	a	Yes	Uttar Mirzapur	1083
No	No	No	No	c	a	c	733129	c	c	Yes	Nischintapur	1084
No	No	No	No	b	a	b	733129	Yes	Yes	Yes	Sadipur	1085
No	No	No	No	b	a	b	733129	a	Yes	b	Uttar Durgapur	1086
No	No	No	No	c	b	c	733129	b	b	Yes	Kathandari	1087
No	No	No	No	c	b	c	733129	c	b	a	Bhurkutpara	1088
No	No	No	No	c	a	c	733129	a	a	Yes	Mitrabati	1089
No	No	No	No	c	a	c	733129	Yes	a	Yes	Uttar Gouripur	1090
No	No	No	No	c	a	c	733129	c	c	c	Mohanpur	1091
No	No	No	No	c	a	c	733129	Yes	c	Yes	Purgram	1092
No	No	No	No	b	a	b	733129	Yes	a	Yes	Pachakandar	1093
No	No	No	No	b	Yes	b	733129	Yes	Yes	Yes	Mudafat	1094
No	No	No	No	b	a	b	733129	Yes	b	Yes	Buridangi	1095
No	No	No	No	b	a	b	733129	b	a	Yes	Batasan	1096
No	No	No	No	b	a	b	733129	a	b	Yes	Jarang	1097
No	No	No	No	b	a	b	733129	a	b	Yes	Shakrpur	1098
No	No	No	No	b	a	b	733129	Yes	a	Yes	Uttar Lakshnipur	1099
No	No	No	No	b	a	b	733129	a	a	Yes	Karaipur	1100
No	No	No	No	b	a	b	733129	Yes	a	Yes	Bharkul	1101
No	No	No	No	b	Yes	b	733129	Yes	Yes	Yes	Bhelai	1102
No	No	No	No		a	b	733129	Yes		Yes	Anantapur	1103
No	No	No	No	b	a	b	733129	Yes	Yes	Yes	Dasai	1104
No	No	No	No	b	a	b	733129	Yes	Yes	Yes	Mahinagar	1105
No	No	No	No	a	a	a	733129	b	b	Yes	Shursa	1106
No	No	No	No	b	a	b	733129	Yes	c	Yes	Gopalpur	1107
No	No	No	No	b	a	b	733129	b	c	Yes	Daulatbati	1108
No	No	No	No	b	a	b	733129	b	b	Yes	Lakshnipur	1109
No	No	No	No	c	a	c	733129	c	c	Yes	Hazratpur	1110
No	No	No	No	b	a	b	733129	b	b	Yes	Raghabpur Bara	1111
No	No	No	No	b	a	b	733129	b	c	Yes	Lohatara	1112
No	No	No	No	b	Yes	b	733129	Yes	a	b	Dalimgaon	1113
No	No	No	No	b	a	b	733129	b	c	Yes	Chak Lakshmi	1114
No	No	No	No	b	a	b	733129	b	b	Yes	Uttar Kachna	1115
No	No	No	No	b	a	b	733129	b	b	Yes	Balas	1116
No	No	No	No	b	Yes	b	733129	Yes	Yes	b	Manoharpur	1117
No	No	No	No	b	a	b	733129	b	b	Yes	Jugipukur	1118
No	No	No	No	b	a	b	733129	b	b	Yes	Saharullapur	1119
No	No	No	No	b	a	b	733129	Yes	b	b	Pandabbil	1120
No	No	No	No	b	b	b	733129	Yes	a	Yes	Dhondarpail	1121
No	No	No	No	b	a	b	733129	Yes	a	Yes	Madhya Gouripur	1122

Communication and transport facilities (If amenities available code -Yes is given except for Village Pin Code ,If not available within the village , the distance range code viz; a for < 5 Kms, b for 5-10 Kms and c for 10+ kms of nearest place where facility is available is given).													Village connected to highway (If amenities available code viz; a for < 5 Kms, b for 5-10 Kms and c for 10+ kms of nearest place where facility is available is given).			
Serial Number	Name of Village	Internet cafes/ Common service centre (CSC)	Private courier facility	Bus service (Public & Private)	Railway stations	Auto/Modified Autos	Taxis and Vans	Tractors	Cycle-pulled rickshaws(Manual & Machine driven)	Carts driven by animals	Sea /River ferry service	Connected to national highway(NH)	Connected to state highway(SH)	Connected to major district road (MDR)	Connected to others district road	Pucca roads
1	2	58	59	60	61	62	63	64	65	66	67	68	69	70	71	72

1083	Uttar Mirzapur	a	c	c	c	c	Yes	a	Yes	c	c	c	c	a	Yes	Yes
1084	Nischintapur	a	c	c	c	c	Yes	Yes	a	c	c	c	c		a	Yes
1085	Sadipur	a	b	b	b	Yes	Yes	a	a	c	c	c	b	b	Yes	Yes
1086	Uttar Durgapur	a	b	b	c	c	Yes	Yes	a	c	c	c	b	b	a	a
1087	Kathandari	a	c	c	c	c	Yes	a	Yes	c	c	c	c	c	b	b
1088	Bhurkutpara	a	c	b	c	c	Yes	a	b	c	c	c	c	a		a
1089	Mitrabati	a	c	c	c	c	Yes	Yes	Yes	c	c	c	c	c	a	a
1090	Uttar Gouripur	a	c	c	c	c	Yes	a	Yes	a	c	c		a	Yes	Yes
1091	Mohanpur	a	c	c	c	c	Yes	a	Yes	c	c	c	c	a		a
1092	Purgram	a	c	c	c	Yes	Yes	Yes	c	c	c	c	c			a
1093	Pachakandar	a	b	b	b	c	Yes	a	Yes	c	c	c	b	a	c	Yes
1094	Mudafat	a	b	b	c	Yes	Yes	Yes	Yes	c	c	c	b		Yes	Yes
1095	Buridangi	a	b	b	c	c	Yes	Yes	Yes	c	c	c	c	a	c	a
1096	Batasan	a	b	b	b	Yes	Yes	Yes	Yes	Yes	Yes	c	b		Yes	a
1097	Jarang	a	b	b	b	c	Yes	Yes	Yes	c	c	c	b	b	Yes	Yes
1098	Shakrpur	a	b	b	b	c	Yes	a	Yes	c	c	c	b	a	Yes	Yes
1099	Uttar Lakshmipur	a	b	b	c	c	Yes	Yes	Yes	c	c	c	c	a	Yes	a
1100	Karaipur	a	b	b	b	c	a	Yes	Yes	c	c	c	b	b	Yes	Yes
1101	Bharkul	a	b	b	b	c	a	Yes	Yes	c	c	c	b	b	a	a
1102	Bhelai	a	b	b	b	c	Yes	Yes	Yes	c	c	c	b	b	Yes	Yes
1103	Anantapur	a	b	b	b	c	Yes	Yes	Yes	c	c	c	b	a	a	a
1104	Dasai	a	b	b	b	c	Yes	Yes	Yes	c	c	c	b		Yes	Yes
1105	Mahinagar	a	b	b	b	Yes	Yes	Yes	Yes	c	c	c	b		Yes	Yes
1106	Shursa	a	a	a	a	c	Yes	Yes	Yes	Yes	c	c	a	a	a	a
1107	Gopalpur	c	b	b	b	c	Yes	Yes	Yes	Yes	c	c	b	a	a	a
1108	Daulatbati	a	b	a	b	c	Yes	Yes	Yes	Yes	c	c	a	a	a	a
1109	Lakshmipur	a	b	b	a	c	Yes	Yes	Yes	Yes	c	c	b	Yes	b	a
1110	Hazratpur	a	c	a	a	c	Yes	Yes	Yes	a	c	c	c	a	a	Yes
1111	Raghabpur Bara	a	b	a	a	c	Yes	Yes	Yes	a	c	c	b	a	a	a
1112	Lohatara	a	b	Yes	Yes	c	Yes	Yes	Yes	Yes	c	c	b	Yes	Yes	Yes
1113	Dalimgaon	a		Yes	b	Yes	Yes	Yes	Yes	Yes	c	c	b		Yes	Yes
1114	Chak Lakshmi	a	b	a	a	c	Yes	Yes	Yes	Yes	c	c	b	Yes	a	Yes
1115	Uttar Kachna	a	b	a	a	c	Yes	Yes	Yes	Yes	c	c	a	Yes	a	a
1116	Balas	a	b	a	b	c	Yes	Yes	Yes	Yes	c	c	a	a	a	Yes
1117	Manoharpur	a	b	b	b	c	Yes	Yes	Yes	b	c	c	a	a	a	a
1118	Jugipukur	a	b	b	b	c	Yes	Yes	Yes	Yes	c	c	b	a	a	b
1119	Saharullapur	a	b	a	b	c	Yes	Yes	Yes	Yes	c	c	a	a	a	a
1120	Pandabbil	a	b	b	b	c	Yes	Yes	Yes	Yes	c	b	a		Yes	a
1121	Dhondarpail	a	b	b	b	c	Yes	Yes	Yes	a	c	c	b	a	Yes	a
1122	Madhya Gouripur	a	b	b	c	c	Yes	Yes	Yes	a	c	c	c	a	Yes	a



ys,village roads, banks & credit societies  
 :-Yes is given, If not available within the  
 code viz; a for <5 Kms, b for 5-10 Kms  
 place where facility is available is given).

Availability of miscellaneous facilities (If amenities available code -Yes is given, If not  
 available within the village , the distance range code viz; a for < 5 Kms, b for 5-10 Kms  
 and c for 10+ kms of nearest place where facility is available is given).

Kutchcha roads	Water bounded macadam(WBM) roads	Navigable waterway (river/canal)(NW)	Footpaths (FP)	Commercial & Co-operative Banks	ATM	Agricultural Credit Societies	Self-Help Group (SHG)	Public distribution system (PDS) shop	Mandis / Regular market	Weekly Haat	Agricultural marketing society	Integrated Child Development Scheme (Nutritional Centres)	Anganwadi Centre (Nutritional Centres)	Others (Nutritional Centres)	Name of Village	Serial Number
73	74	75	76	77	78	79	80	81	82	83	84	85	86	87	2	1

Yes			Yes	c	c	c	Yes	a	c	a	Yes	Yes	Yes	Yes	Uttar Mirzapur	1083
Yes			a	c	c	c	Yes	Yes	c	a	c	Yes	Yes	Yes	Nischintapur	1084
Yes			a	b	b	b	Yes	Yes	b	a	c	Yes	Yes	Yes	Sadipur	1085
Yes			a	b	b	c	Yes	a	b	a	c	Yes	Yes	Yes	Uttar Durgapur	1086
Yes			a	c	c	c	Yes	a	c	a	c	Yes	Yes	Yes	Kathandari	1087
Yes			a	c	c	c	Yes	Yes	c	a	c	Yes	Yes	Yes	Bhurkutpara	1088
Yes			a	c	c	c	Yes	a	c	a	c	Yes	Yes	Yes	Mitrabati	1089
Yes			a	c	c	c	Yes	Yes	c	Yes	Yes	Yes	Yes	Yes	Uttar Gouripur	1090
Yes			a	c	c	c	Yes	a	c	a	c	Yes	Yes	Yes	Mohanpur	1091
a			Yes	c	c	c	Yes	Yes	Yes	Yes	Yes	Yes	Yes	Yes	Purgram	1092
a		Yes	a	b	b	c	Yes	a	c	a	c	Yes	Yes	Yes	Pachakandar	1093
a			Yes	b	b	c	Yes	Yes	c	Yes	Yes	Yes	Yes	Yes	Mudafat	1094
Yes	a		Yes	b	b	c	Yes	b	Yes	Yes	Yes	Yes	Yes	Yes	Buridangi	1095
a	a		a	b	b	c	Yes	Yes	c	Yes	Yes	Yes	Yes	Yes	Batasan	1096
a			a	b	b	c	Yes	a	c	b	c	Yes	Yes	Yes	Jarang	1097
a			a	b	b	c	Yes	Yes	c	a	c	Yes	Yes	Yes	Shakrpur	1098
Yes			a	b	b	c	Yes	a	c	a	c	Yes	Yes	Yes	Uttar Lakshampur	1099
Yes			a	b	b	c	Yes	Yes	c	a	c	Yes	Yes	Yes	Karaipur	1100
Yes	a		a	b	b	c	Yes	Yes	c	Yes	Yes	Yes	Yes	Yes	Bharkul	1101
Yes			a	b	b	c	Yes	a	c	Yes	c	b	b	Yes	Bhelai	1102
Yes			Yes	b	b	c	Yes	Yes	Yes	a	c	Yes	Yes	Yes	Anantapur	1103
Yes	a		a	b	b	c	Yes	Yes	c	b	b	Yes	Yes	Yes	Dasai	1104
Yes			a	b	b	c	Yes	Yes	Yes	Yes	Yes	a	Yes	Yes	Mahinagar	1105
Yes			a	Yes	a	Yes	Yes	Yes	Yes	Yes	Yes	Yes	Yes	Yes	Shursa	1106
Yes			a	a	b	c	Yes	Yes	Yes	Yes	Yes	Yes	Yes	Yes	Gopalpur	1107
Yes			a	a	b	c	Yes	Yes	Yes	a	a	Yes	Yes	Yes	Daulatbati	1108
Yes			a	a	b	c	Yes	Yes	c	b	b	Yes	Yes	Yes	Lakshampur	1109
Yes			a	Yes	c	c	Yes	c	c	b	c	Yes	Yes	Yes	Hazratpur	1110
Yes	a	a	a	a	b	c	Yes	Yes	Yes	b	b	Yes	Yes	Yes	Raghabpur Bara	1111
Yes	b	b	b	Yes	b	b	Yes	Yes	Yes	Yes	b	Yes	Yes	Yes	Lohatara	1112
Yes	b	b	a	Yes	b	Yes	Yes	c	Yes	Yes	Yes	Yes	Yes	Yes	Dalimgaon	1113
Yes	b	b	a	a	b	b	Yes	Yes	Yes	Yes	b	Yes	Yes	Yes	Chak Lakshmi	1114
Yes	b	b	b	a	c	c	Yes	Yes	c	b	a	Yes	Yes	Yes	Uttar Kachna	1115
Yes			b	b	b	c	Yes	Yes	Yes	Yes	b	Yes	Yes	Yes	Balas	1116
a			a	b	b	Yes	Yes	Yes	Yes	a	Yes	Yes	Yes	Yes	Manoharpur	1117
a			a	a	b	c	Yes	Yes	Yes	b	Yes	Yes	Yes	Yes	Jugipukur	1118
a			a	b	b	c	Yes	Yes	Yes	Yes	b	Yes	Yes	Yes	Saharullapur	1119
a	Yes		Yes	b	b	c	Yes	a	c	a	c	Yes	Yes	Yes	Pandabbil	1120
Yes			a	b	b	c	Yes	a	c	a	c	Yes	Yes	Yes	Dhondarpail	1121
a			a	b	b	c	Yes	a	b	a	c	Yes	Yes	Yes	Madhya Gouripur	1122

Availability of miscellaneous facilities (If amenities available code -Yes is given, If not available within the village , the distance range code viz; a for < 5 Kms, b for 5-10 Kms and c for 10+ kms of nearest place where facility is available is given).												Availability of electricity (Yes/No)			
Serial Number	Name of Village	ASHA (Accredited Social Health Activist)	Community centre with/without TV	Sports Field,	Sports Club / Recreation Centre	Cinema / Video Hall	Public Library	Public Reading Room	Newspaper Supply	Assembly Polling station	Birth & Death Registration Office	Power Supply for Domestic Use (ED)	Power Supply for Agricultural Use (EAG)	Power Supply for Commercial Use (EC)	Power Supply for All Uses (EA)
1	2	88	89	90	91	92	93	94	95	96	97	98	99	100	101

1083	Uttar Mirzapur	Yes	c	Yes	Yes	c	c	c	Yes	a	c	Yes	No	No	No
1084	Nischintapur	Yes	c	a	Yes	c	b	b	Yes	a	b	Yes	Yes	No	No
1085	Sadipur	Yes	b	a	Yes	b	b	b	Yes	Yes	Yes	Yes	No	No	No
1086	Uttar Durgapur	Yes	b	a	a	b	b	b	Yes	Yes	b	Yes	No	No	No
1087	Kathandari	Yes	c	b	b	c	b	b	Yes	Yes	Yes	Yes	No	No	No
1088	Bhurkutpara	Yes	c	a	Yes	c	b	b	Yes	Yes	Yes	Yes	No	No	No
1089	Mitrabati	Yes	c	a	Yes	c	b	b	Yes	Yes	b	Yes	No	No	No
1090	Uttar Gouripur	Yes	Yes	Yes	Yes	Yes	Yes	Yes	Yes	Yes	Yes	Yes	No	No	No
1091	Mohanpur	Yes	c	a	a	c	a	a	Yes	a	a	Yes	No	No	No
1092	Purgram	Yes	Yes	Yes	Yes	Yes	Yes	Yes	Yes	Yes	Yes	Yes	Yes	Yes	Yes
1093	Pachakandar	Yes	b	a	a	b	a	a	Yes	Yes	Yes	Yes	No	No	No
1094	Mudafat	Yes	Yes	Yes	Yes	Yes	Yes	Yes	Yes	Yes	Yes	Yes	No	No	No
1095	Buridangi	Yes	Yes	b	Yes	Yes	Yes	a	Yes	Yes	Yes	Yes	No	No	No
1096	Batasan	Yes	Yes	Yes	Yes	Yes	Yes	Yes	Yes	Yes	Yes	Yes	No	No	No
1097	Jarang	Yes	b	b	a	b	a	a	Yes	Yes	Yes	Yes	No	No	No
1098	Shakrpur	Yes	b	a	a	b	a	a	Yes	a	a	Yes	No	No	No
1099	Uttar Lakshampur	Yes	b	a	a	b	a	a	Yes	Yes	a	Yes	No	No	No
1100	Karaipur	Yes	b	a	a	b	b	b	Yes	Yes	Yes	Yes	No	No	No
1101	Bharkul	Yes	b	a	Yes	b	b	b	Yes	Yes	Yes	Yes	No	No	No
1102	Bhelai	Yes	b	Yes	Yes	b	b	b	Yes	Yes	Yes	Yes	No	No	No
1103	Anantapur	Yes	Yes	Yes	Yes	Yes	Yes	Yes	Yes	Yes	Yes	Yes	Yes	No	No
1104	Dasai	Yes	b	Yes	Yes	b	a	a	Yes	Yes	Yes	Yes	No	No	No
1105	Mahinagar	Yes	Yes	Yes	Yes	Yes	Yes	Yes	Yes	Yes	Yes	Yes	No	No	No
1106	Shursa	Yes	a	Yes	Yes	a	a	a	Yes	Yes	Yes	Yes	No	No	No
1107	Gopalpur	Yes	Yes	Yes	Yes	b	b	b	Yes	a	b	Yes	No	No	No
1108	Daulatbati	Yes	Yes	Yes	Yes	b	b	b	Yes	a	a	Yes	No	No	No
1109	Lakshampur	Yes	b	Yes	Yes	b	a	a	Yes	Yes	a	Yes	Yes	No	No
1110	Hazratpur	Yes	c	Yes	Yes	c	a	a	Yes	Yes	a	Yes	No	No	No
1111	Raghabpur Bara	Yes	b	Yes	a	b	b	b	Yes	Yes	a	Yes	No	No	No
1112	Lohatara	Yes	b	Yes	Yes	b	b	b	Yes	a	Yes	Yes	Yes	Yes	Yes
1113	Dalimgaon	Yes	b	Yes	Yes	b	b	b	Yes	Yes	Yes	Yes	Yes	Yes	Yes
1114	Chak Lakshmi	Yes	b	Yes	Yes	b	b	b	Yes	a	a	Yes	No	Yes	No
1115	Uttar Kachna	Yes	b	Yes	a	b	b	b	Yes	a	a	Yes	No	No	No
1116	Balas	Yes	Yes	Yes	Yes	b	b	b	Yes	Yes	b	Yes	No	No	No
1117	Manoharpur	Yes	b	Yes	Yes	b	b	b	Yes	Yes	Yes	Yes	Yes	Yes	Yes
1118	Jugipukur	Yes	Yes	Yes	Yes	b	b	b	Yes	a	b	Yes	No	No	No
1119	Saharullapur	Yes	b	Yes	Yes	b	b	b	Yes	a	a	Yes	Yes	No	No
1120	Pandabbil	Yes	b	a	a	b	a	a	Yes	Yes	Yes	Yes	Yes	No	No
1121	Dhondarpail	Yes	b	Yes	a	a	a	b	Yes	Yes	a	Yes	Yes	No	No
1122	Madhya Gouripur	Yes	b	a	a	b	a	a	Yes	Yes	a	Yes	Yes	No	No

Nearest Town		Land Use							
		Area under different types of land use ( in hectares rounded up to one decimal place)							
Name	Distance range code i.e. a for < 5 Kms, b for 5-10 Kms and c for 10+ kms .	Forests	Area under Non-agricultural Uses	Barren and Un-cultivable land	Permanent Pastures and Other Grazing Lands	Land Under Miscellaneous Tree Crops etc.	Culturable Waste Land	Name of Village	Serial Number
102	103	104	105	106	107	108	109	2	1

KALIAGANJ	c	0	8.1	0	0	0	0	Uttar Mirzapur	1083
KALIAGANJ	b	0	14.7	0	0	0	4	Nischintapur	1084
KALIAGANJ	b	0	26.4	0	0	0	2	Sadipur	1085
KALIAGANJ	c	0	16.7	0	0	0	2	Uttar Durgapur	1086
KALIAGANJ	c	0	16.2	0	0	0	2	Kathandari	1087
KALIAGANJ	c	0	19	0	0	0	6.5	Bhurkutpara	1088
KALIAGANJ	c	0	29.1	0	0	0	2.8	Mitrabati	1089
KALIAGANJ	c	0	22.6	0	0	0	3.6	Uttar Gouripur	1090
KALIAGANJ	c	0	8	0	0	0	3.6	Mohanpur	1091
KALIAGANJ	c	0	36.7	0	0	0	6.5	Purgram	1092
KALIAGANJ	c	0	35.4	0	0	0	7.3	Pachakandar	1093
KALIAGANJ	b	0	28	0	0	0	7.3	Mudafat	1094
KALIAGANJ	b	0	8.1	0	0	0	4	Buridangi	1095
KALIAGANJ	b	0	8.9	0	0	0	2.4	Batasan	1096
KALIAGANJ	b	0	37.4	0	0	0	5.7	Jarang	1097
KALIAGANJ	c	0	10	0	0	0	2.4	Shakrpur	1098
KALIAGANJ	c	0	23.2	0	0	0	3.2	Uttar Lakshmipur	1099
KALIAGANJ	c	0	16.3	0	0	0	2	Karaipur	1100
KALIAGANJ	c	0	8.2	0	0	0	2	Bharkul	1101
KALIAGANJ	c	0	46.3	0	0	0	4.4	Bhelai	1102
KALIAGANJ	b	0	68.3	0	0	0	6.5	Anantapur	1103
KALIAGANJ	b	0	42.4	0	0	0	4	Dasai	1104
KALIAGANJ	b	0	72.9	0	0	0	7.3	Mahinagar	1105
KALIAGANJ	a	0	33.1	0	0	0	4.4	Shursa	1106
KALIAGANJ	b	0	18.4	0	0	0	2.8	Gopalpur	1107
KALIAGANJ	b	0	12.9	0	0	0	4.9	Daulatbati	1108
KALIAGANJ	b	0	25.8	0	0	0	6.9	Lakshmipur	1109
KALIAGANJ	b	0	10	0	0	0	4	Hazratpur	1110
KALIAGANJ	b	0	9.1	0	0	0	3.6	Raghabpur Bara	1111
KALIAGANJ	b	0	38.2	0	0	0	2.8	Lohatara	1112
KALIAGANJ	b	0	134.7	0	0	0	4.9	Dalimgaon	1113
KALIAGANJ	b	0	10.9	0	0	0	4.4	Chak Lakshmi	1114
KALIAGANJ	b	0	12	0	0	0	4.9	Uttar Kachna	1115
KALIAGANJ	b	0	46.5	0	0	0	4	Balas	1116
KALIAGANJ	b	0	20	0	0	0	3.6	Manoharpur	1117
KALIAGANJ	b	0	17.7	0	0	0	4.4	Jugipukur	1118
KALIAGANJ	b	0	20.1	0	0	0	6.1	Saharullapur	1119
KALIAGANJ	b	0	8.8	0	0	0	2.4	Pandabbil	1120
KALIAGANJ	c	0	18.4	0	0	0	2	Dhondarpail	1121
KALIAGANJ	c	0	26.8	0	0	0	24	Madhya Gouripur	1122

Land Use											
Area under different types of land use ( in hectares rounded up to one decimal place)							Area irrigated by source (in hectare).				
Serial Number	Name of Village	Fallow lands other than current fallows	Current Fallows	Net Area Sown	Total Irrigated Land Area	Total Un-irrigated Land Area	Canals ( C )	Wells/Tube-wells(W/TW)	Tanks/Lakes(T/L)	Water Falls(WF)	Others(O)
1	2	110	111	112	113	114	115	116	117	118	119

1083	Uttar Mirzapur	0	0	78.9	16	62.9	0	16	0	0	0
1084	Nischintapur	0	0	56.2	15.4	40.9	0	15.4	0	0	0
1085	Sadipur	0	0	125.6	24.3	101.3	0	24.3	0	0	0
1086	Uttar Durgapur	0	0	71.1	10.4	60.7	0	10.4	0	0	0
1087	Kathandari	0	0	73.2	8.5	64.8	0	8.5	0	0	0
1088	Bhurkutpara	0	0	73.2	14.6	58.7	0	14.6	0	0	0
1089	Mitrabati	0	0	125.4	14.2	111.3	0	14.2	0	0	0
1090	Uttar Gouripur	0	0	92.3	15.4	76.9	0	15.4	0	0	0
1091	Mohanpur	0	0	40.9	8.9	32	0	8.9	0	0	0
1092	Purgram	0	0	165.1	18.2	146.9	0	18.2	0	0	0
1093	Pachakandar	0	0	146.5	28.3	118.2	0	28.3	0	0	0
1094	Mudafat	0	0	125.6	26.3	99.3	0	26.1	0	0	0.2
1095	Buridangi	0	0	50.6	22.3	28.3	0	22.3	0	0	0
1096	Batasan	0	0	64	8.1	55.8	0	8.1	0	0	0
1097	Jarang	0	0	144.5	22.3	122.2	0	22.3	0	0	0
1098	Shakrpur	0	0	58.3	13	45.3	0	13	0	0	0
1099	Uttar Lakshmipur	0	0	101.7	19.2	82.5	0	19.2	0	0	0
1100	Karaipur	0	0	68.7	4	64.6	0	4	0	0	0
1101	Bharkul	0	0	38.8	10.1	28.7	0	10.1	0	0	0
1102	Bhelai	0	0	181.5	30.6	151	0	30.6	0	0	0
1103	Anantapur	0	0	250.7	28.3	222.4	0	28.3	0	0	0
1104	Dasai	0	0	178.5	38.4	140	0	38.4	0	0	0
1105	Mahinagar	0	0	326.2	26.3	299.9	0	26.3	0	0	0
1106	Shursa	0	0	133.2	19.4	113.7	0	19.4	0	0	0
1107	Gopalpur	0	0	87.4	40	47.4	0	40	0	0	0
1108	Daulatbati	0	0	60.3	3.2	57.1	0	3.2	0	0	0
1109	Lakshmipur	0	0	113.7	17	96.7	0	0	0	0	17
1110	Hazratpur	0	0	57.1	4	53	0	4	0	0	0
1111	Raghabpur Bara	0	0	29.5	2	27.5	0	2	0	0	0
1112	Lohatara	0	0	159	40.1	118.9	0	40.1	0	0	0
1113	Dalimgaon	0	0	223.3	40.3	183	0	40.3	0	0	0
1114	Chak Lakshmi	0	0	15.8	6.1	9.8	0	6.1	0	0	0
1115	Uttar Kachna	0	0	62.3	3.2	59.1	0	3.2	0	0	0
1116	Balas	0	0	161.5	6.1	155.4	0	6.1	0	0	0
1117	Manoharpur	0	0	94.7	6.1	88.6	0	6.1	0	0	0
1118	Jugipukur	0	0	53.4	3.2	50.2	0	3.2	0	0	0
1119	Saharullapur	0	0	53.4	1.2	52.2	0	1.2	0	0	0
1120	Pandabbil	0	0	38.4	4	34.4	0	4	0	0	0
1121	Dhondarpail	0	0	74.5	4.4	70	0	4.4	0	0	0
1122	Madhya Gouripur	0	0	88.5	18.8	69.7	0	18.8	0	0	0

Name of three most important commodities manufactured			Name of Village	Serial Number
First	Second	Third		
120	121	122	2	1

Uttar Mirzapur	1083
Nischintapur	1084
Sadipur	1085
Uttar Durgapur	1086
Kathandari	1087
Bhurkutpara	1088
Mitrabati	1089
Uttar Gouripur	1090
Mohanpur	1091
Purgram	1092
Pachakandar	1093
Mudafat	1094
Buridangi	1095
Batasan	1096
Jarang	1097
Shakrpur	1098
Uttar Lakshmipur	1099
Karaipur	1100
Bharkul	1101
Bhelai	1102
Anantapur	1103
Dasai	1104
Mahinagar	1105
Shursa	1106
Gopalpur	1107
Daulatbati	1108
Lakshmipur	1109
Hazratpur	1110
Raghabpur Bara	1111
Lohatara	1112
Dalimgaon	1113
Chak Lakshmi	1114
Uttar Kachna	1115
Balas	1116
Manoharpur	1117
Jugipukur	1118
Saharullapur	1119
Pandabbil	1120
Dhondarpail	1121
Madhya Gouripur	1122

Census of India 2011  
Amenities and Land use

Serial Number	Name of Village	Location code no.	Total area of the village ( in hectares rounded up to one decimal place)	Total population ( 2011 census )	Number of households (2011 census)	Number of educational amenities available in village , the distance range code viz; a for 0-5 kms, b for 5-10 kms, c for 10+ kms of nearest place where facility is available							
						Pre-Primary school (PP)	Primary school (P)	Middle school (M)	Secondary School (S)	Senior Secondary school (SS)	Degree college of arts, science & commerce (ASC)	Engineering college(EC)	Medical college (MC)
1	2	3	4	5	6	7	8	9	10	11	12	13	14
1123	Pandara	309956	83.4	524	120	1	1	a	a	b	b	c	c
1124	Ramkrishnapur	309957	94.4	830	171	1	1	a	a	a	b	c	c
1125	Nehalipara	309958	88.7	771	183	b	a	a	a	a	c	c	c
1126	Uttar Shankarpur	309959	170.7	1088	251	1	1	1	1	1	c	c	c
1127	Mrizapur	309960	252.7	1472	341	1	1	a	a	b	c	c	c
1128	Chak Shibananda	309961	156.2	919	197	1	1	a	a	a	c	c	c
1129	Purba Rampur	309962	221.4	1223	264	1	1	a	a	a	c	c	c
1130	Dhanipukur	309963	99	422	95	1	1	b	a	a	c	c	c
1131	Bagduar	309964	76.3	650	154	1	1	b	a	1	c	c	c
1132	Chandgaon	309965	107.3	517	129	b	a	b	b	b	c	c	c
1133	Udgaon	309966	182.3	914	232	1	1	b	a	a	c	c	c
1134	Balahar	309967	96.6	371	87	1	1	b	a	a	c	c	c
1135	Mirzzagar	309968	82.6	617	141	1	1	b	a	a	c	c	c
1136	Chapair	309969	196	1113	242	2	1	c	a	a	c	c	c
1137	Uttar Krishnapur	309970	59.7	189	43	a	a	a	a	a	c	c	c
1138	Gotgaon	309971	150.9	648	162	b	a	b	a	a	c	c	c
1139	Radhikapur	309972	137.3	1057	264	1	1	1	1	1	c	c	c
1140	Kaluhar	309973	71.2	249	58	c	a	b	a	a	c	c	c
1141	Suknandighi	309974	91.1	601	143	1	1	b	a	a	c	c	c
1142	Maljum	309975	55.8	393	85	1	1	a	a	a	c	c	c
1143	Narayanpur	309976	205.9	1023	219	a	a	b	a	a	c	c	c
1144	Ramganj	309977	128.7	480	110	1	1	b	a	a	c	c	c
1145	Bhabak	309978	55.7	802	176	1	1	b	a	a	c	c	c
1146	Dakshin Gauripur	309979	167.8	864	190	1	1	b	a	a	c	c	c
1147	Harekrishnapur	309980	199.4	1320	290	1	1	b	a	a	c	c	c
1148	Bagcha	309981	232.9	1170	262	1	1	a	a	a	c	c	c
1149	Chak Dilal	309982	141.2	1399	301	2	1	a	a	a	c	c	c
1150	Jagdala	309983	122.2	531	128	a	a	b	b	b	c	c	c
1151	Khiltor	309984	104.7	301	76	a	a	b	b	b	c	c	c
1152	Faridpur	309985	342.4	2070	468	2	1	a	a	a	c	c	c
1153	Purba Durgapur	309986	103.8	871	222	1	1	a	b	b	c	c	c
1154	Baikunthapur	309987	155.5	1372	320	2	1	b	b	b	c	c	c
1155	Paligaon	309988	176	1834	380	2	1	a	a	a	c	c	c
1156	Chak Bhabanipur	309989	71.8	209	51	a	a	a	a	a	c	c	c
1157	Bhabanipur	309990	179.9	1964	443	2	1	1	a	a	b	c	c
1158	Arazi Joydebpur	309991	74.6	0	0								
1159	Joydebpur	309992	67.3	524	127	a	a	b	a	a	b	c	c
1160	Maheshpur	309993	210.7	2181	487	2	1	1	1	1	c		
1161	Khurkhuria	309994	83.7	255	50	1	1	1	1	1	b	c	c
1162	Mahatair	309995	129.4	210	38	a	a	b	b	b	b	c	c
1163	Puria	309996	288.4	2289	508	1	1	1	1	1	b	c	c
1164	Deogaon	309997	372.5	3278	725	1	1	a	a	a	c	c	c

- Village Directory

(As in 2009)

le. (If not available within the : < 5 Kms, b for 5-10 Kms and c cility is available is given).																				Number of Medical Amenities available. (If not available within the village , the distance range code viz; a for < 5 Kms, b for 5-10 Kms and c for 10+ kms of nearest place where facility is available is given).	
15	16	17	18	19	20	21	22	23	24	25	26	27	28	29	30	31	Name of Village		Serial Number		
Management institute (MI)	Polytechnic (Pt)	Vocational training school /ITI	Non-formal training centre (NFTC)	Special school for disabled (SSD)	Others (specify)	Community health centre (CHC)	Primary health centre (PHC)	Primary health sub centre (PHS)	Maternity and child welfare centre (MCW)	T.B. clinic (TBC)	Hospital-allopathic (HA)	Hospital-alternative medicine (HO)	Dispensary (D)	Veterinary hospital (VH)	Mobile health clinic (MHC)	Family welfare centre (FWC)					
	c	b	c			a	b		b	b				b			Pandara	1123			
	c	b	c			b	a	b	b	b			b	a			Ramkrishnapur	1124			
	c	c	c			c	a	c	c	c			c	a			Nehalipara	1125			
	c	c				c		1 c	c	c				b			Uttar Shankarpur	1126			
	c	c				c	a		c	c			c	a			Mrizapur	1127			
	c	c	c			c	b		c	c				b			Chak Shibananda	1128			
	c	c	c			c	a	c	c	c				a			Purba Rampur	1129			
c	c	c	b	c		c	c	a	c	c	c	c	a	a		c	Dhanipukur	1130			
c	c	c	b	c		c	c	a	c	c	c	c	a	a		c	Bagduar	1131			
c	c	c	b	c		c	c	b	c	c	c	c	a	a		c	Chandgaon	1132			
c	c	c	a	c		c	c	a	c	c	c	c	a	a		c	Udgaon	1133			
c	c	c	a	c		c	c	a	c	c	c	c	c	a	c	c	Balahar	1134			
c	c	c	a	c		c	c	a	c	c	c	c	c	a		c	Mirzzagar	1135			
c	c	c	b	c		c	c	a	c	c	c	c	a	a		c	Chapair	1136			
c	c	c	a	c		c	c	a	c	c	c	c	a	a		c	Uttar Krishnapur	1137			
c	c	c		c		c	c	a	c	c	c	c	a	a		c	Gotgaon	1138			
c	c	c	1			c	c	2 c	c	c	c		1	1		c	Radhikapur	1139			
c	c	c	a	c		c	c	a	c	c	c	c	a	a		c	Kaluhar	1140			
c	c	c	a	c		c	c	a	c	c	c	c	a	a		c	Suknandighi	1141			
c	c	c	a	c		c	c	a	c	c	c	c	a	a		c	Maljum	1142			
c	c	c	a	c		c	c	a	c	c	c	c	a	a		c	Narayanpur	1143			
c	c	c	a	c		c	c	a	c	c	c	c	a	a		c	Ramganj	1144			
c	c	c	a	c		c	c	a	c	c	c	c	a	a		c	Bhabak	1145			
c	c	c	b	1		c	c	a	c	c	c	c	a	a		c	Dakshin Gauripur	1146			
c	c	c	a	c		c	c	a	c	c	c	c	a	b		c	Harekrishnapur	1147			
c	c	c	a	c		c	c	a	c	c	c	c	a	a		c	Bagcha	1148			
c	c	c	a	c		c	c	a	c	c	c	c	a	a		c	Chak Dilal	1149			
c	c	c	b	c		c	c	b	c	c	c	c	b	b		c	Jagdala	1150			
c	c	c	b	c		c	c	b	c	c	c	c	b	b		c	Khiltor	1151			
c	c	c	a	c		c	c	1 c	c	c	c		1	1		c	Faridpur	1152			
c	c	c	a	c		c	c	a	c	c	c	c	a	a		c	Purba Durgapur	1153			
c	c	c	b	c		c	c	a	c	c	c	c	a	b		c	Baikunthapur	1154			
c	c	c	a	c		c	c	a	c	c	c	c	a	b		c	Paligaon	1155			
c	c	c	a	c		c	c	a	c	c	c	c	a	b		c	Chak Bhabanipur	1156			
b	c	b	a	c		b	c	1 b	b	b	b	b	a	a		b	Bhabanipur	1157			
																	Arazi Joydebpur	1158			
b	c	b	b	c		b	c	a	b	b	b	b	a	a		b	Joydebpur	1159			
		b			1	b		b	b	b	b	b		b			Maheshpur	1160			
	c	b	c			b	c	a	b	b	b			b		b	Khurkhuria	1161			
	c	b		a		c	a		c	b							Mahatair	1162			
c	c	1	c		1	b	c	a		c	c			b		b	Puria	1163			
	c	c	c			c	a	c	c	c	c			a			Deogaon	1164			

Serial Number	Name of Village	Number of Non-Government Medical Amenities available.							Availability of drinking water - Yes / No							
		Charitable non Govt. hospital/Nursing home.	Medical practitioner with MBBS Degree	Medical practitioner with other degree	Medical practitioner with no degree	Traditional practitioner and faith healer .	Medicine Shop	Others	Tap water (Treated/Untreated)	Well water (Covered / Uncovered well)	Hand Pump	Tube wells / Bore well	Spring	River / Canal	Tank / Pond / Lake	Others
1	2	32	33	34	35	36	37	38	39	40	41	42	43	44	45	46
1123	Pandara	0	0	0	2	2	0	0	No	No	Yes	Yes	No	Yes	Yes	No
1124	Ramkrishnapur	0	0	0	1	0	0	0	No	No	Yes	No	No	No	No	No
1125	Nehalipara	0	0	0	0	1	0	0	No	No	Yes	No	No	No	No	No
1126	Uttar Shankarpur	0	0	0	0	1	0	0	No	No	Yes	No	No	No	No	No
1127	Mrizapur	0	0	0	0	0	0	0	No	No	Yes	No	No	No	Yes	No
1128	Chak Shibananda	0	0	0	0	1	0	0	No	No	Yes	No	No	No	Yes	No
1129	Purba Rampur	0	0	0	1	0	0	0	No	No	Yes	No	No	No	No	No
1130	Dhanipukur	0	0	0	0	0	0	0	No	No	Yes	No	No	No	No	No
1131	Bagduar	0	0	0	0	0	0	0	No	No	Yes	No	No	No	No	No
1132	Chandgaon	0	0	0	0	0	0	0	No	No	Yes	No	No	No	No	No
1133	Udgaon	0	0	0	1	0	0	0	No	No	Yes	No	No	No	No	No
1134	Balahar	0	0	0	2	0	0	0	No	No	Yes	No	No	No	No	No
1135	Mirzzagar	0	0	0	0	0	0	0	No	No	Yes	No	No	No	No	No
1136	Chapair	0	0	0	0	0	0	0	No	No	Yes	No	No	No	No	No
1137	Uttar Krishnapur	0	0	0	0	0	0	0	No	Yes	No	No	No	No	No	No
1138	Gotgaon	0	0	0	0	0	0	0	No	No	Yes	No	No	No	No	No
1139	Radhikapur	0	0	1	5	0	0	0	No	No	Yes	No	No	No	No	No
1140	Kaluhar	0	0	0	1	0	0	0	No	No	Yes	No	No	No	No	No
1141	Suknandighi	0	0	0	1	0	0	0	No	No	Yes	No	No	No	No	No
1142	Maljum	0	0	0	1	0	0	0	No	No	Yes	No	No	No	No	No
1143	Narayanpur	0	0	0	1	0	0	0	No	No	Yes	No	No	No	No	No
1144	Ramganj	0	0	0	0	0	0	0	No	No	Yes	No	No	No	No	No
1145	Bhabak	0	0	0	0	0	0	0	No	No	Yes	No	No	No	No	No
1146	Dakshin Gauripur	0	0	0	2	0	0	0	No	No	Yes	No	No	No	No	No
1147	Harekrishnapur	0	0	0	2	0	1	0	No	No	Yes	No	No	No	No	No
1148	Bagcha	0	0	0	1	0	0	0	No	No	Yes	No	No	No	No	No
1149	Chak Dilal	0	0	0	2	0	0	0	No	No	Yes	No	No	No	No	No
1150	Jagdala	0	0	0	2	0	0	0	No	No	Yes	No	No	No	No	No
1151	Khiltor	0	0	0	1	0	0	0	No	No	Yes	No	No	No	No	No
1152	Faridpur	0	0	0	4	0	0	0	No	No	Yes	No	No	No	No	No
1153	Purba Durgapur	0	0	0	1	0	0	0	No	No	Yes	No	No	No	No	No
1154	Baikunthapur	0	0	1	4	0	1	0	No	No	Yes	No	No	No	No	No
1155	Paligaon	0	0	1	3	0	1	0	No	Yes	No	No	No	No	No	No
1156	Chak Bhabanipur	0	0	0	0	0	0	0	No	No	Yes	No	No	No	No	No
1157	Bhabanipur	0	0	0	1	0	0	0	No	No	Yes	No	No	No	No	No
1158	Arazi Joydebpur															
1159	Joydebpur	0	0	1	0	0	0	0	No	No	Yes	No	No	No	No	No
1160	Maheshpur	0	0	0	0	0	0	0	No	No	Yes	No	No	No	Yes	No
1161	Khurkhuria	0	0	0	0	0	0	0	No	No	Yes	No	No	No	Yes	No
1162	Mahatair	0	0	0	0	0	0	0	No	No	No	Yes	No	No	Yes	No
1163	Puria	0	0	0	0	0	1	0	No	No	No	Yes	No	No	Yes	No
1164	Deogaon	0	0	0	0	1	0	0	No	No	Yes	No	No	No	Yes	No



Availability of toilet & others Yes / No				Communication and transport facilities (If amenities available code -Yes is given except for Village Pin Code ,If not available within the village , the distance range code viz; a for < 5 Kms, b for 5-10 Kms and c for 10+ kms of nearest place where facility is available is given).								
Community toilet including bath.	Community toilet excluding bath.	Rural sanitary mart or sanitary hardware outlet available near the village.	Community bio- gas or recycle of waste for productive use.	Post office(PO)	Sub post office (SPO)	Post & Telegraph office (P&TO)	Village Pin Code	Telephones (Land lines)	Public call office (PCO)	Mobile phone coverage	Name of Village	Serial Number
47	48	49	50	51	52	53	54	55	56	57	2	1
No	No	No	No	b	a	b	733129	Yes	Yes	Yes	Pandara	1123
No	No	No	No	b	a	b	733129	b	b	Yes	Ramkrishnapur	1124
No	No	No	No	c	b	c	733129	c	c	Yes	Nehalipara	1125
No	No	No	No	c	b	c	733129	c	c	Yes	Uttar Shankarpur	1126
No	No	No	No	c	a	c	733129	Yes	b	Yes	Mrizapur	1127
No	No	No	No	c	b	c	733129	c	b	Yes	Chak Shibananda	1128
No	No	No	No	c	a	c	733129	c	c	Yes	Purba Rampur	1129
No	No	No	No	c	a	c	733129	Yes	Yes	Yes	Dhanipukur	1130
No	No	No	No	c	a	c	733129	Yes	a	Yes	Bagduar	1131
No	No	No	No	c	a	c		b	b	Yes	Chandgaon	1132
No	No	No	No	c	a	c	733129	a	a	Yes	Udgaon	1133
No	No	No	No	c	a	c	733129	a	a	Yes	Balahar	1134
No	No	No	No	c	a	c	733129	a	a	Yes	Mirzzagar	1135
No	No	No	No	c	a	c	733129	a	a	Yes	Chapair	1136
No	No	No	No	c	a	c	733129	a	a	Yes	Uttar Krishnapur	1137
No	No	No	No	c	a	c	733129	a	a	Yes	Gotgaon	1138
No	No	No	No	c	Yes	c	733129	Yes	Yes	Yes	Radhikapur	1139
No	No	No	No	c	a	c	733129	a	a	Yes	Kaluhar	1140
No	No	No	No	c	a	c	733129	a	a	Yes	Suknandighi	1141
No	No	No	No	c	a	c	733129	a	a	Yes	Maljum	1142
No	No	No	No	c	a	c	733129	a	a	Yes	Narayanpur	1143
No	No	No	No	c	a	c	733129	a	a	Yes	Ramganj	1144
No	No	No	No	c	a	c	733129	Yes	a	Yes	Bhabak	1145
No	No	No	No	c	a	c	733129	c	a	Yes	Dakshin Gauripur	1146
No	No	No	No	c	a	c	733129	a	a	Yes	Harekrishnapur	1147
No	No	No	No	c	a	c	733129	a	a	Yes	Bagcha	1148
No	No	No	No	c	a	c	733129	a	a	Yes	Chak Dilal	1149
No	No	No	No	c	a	c	733129	b	b	Yes	Jagdala	1150
No	No	No	No	c	b	c	733129	b	b	Yes	Khiltor	1151
No	No	No	No	c	Yes	c	733129	Yes	a	c	Faridpur	1152
No	No	No	No	c	a	c	733129	b	b	Yes	Purba Durgapur	1153
No	No	No	No	c	a	c	733129	a	b	Yes	Baikunthapur	1154
No	No	No	No	c	a	c	733129	Yes	a	Yes	Paligaon	1155
No	No	No	No	c	a	c	733129	a	a	Yes	Chak Bhabanipur	1156
No	No	No	No	b	a	b	733129	b	b	Yes	Bhabanipur	1157
											Arazi Joydebpur	1158
No	No	No	No	b	a	b	733129	b	a	Yes	Joydebpur	1159
No	No	No	No	c	Yes	b	733129	Yes	b	Yes	Maheshpur	1160
No	No	No	No	b	a	b	733129	b	b	Yes	Khurkhuria	1161
No	No	No	No	b	b	c	733129	Yes	b	Yes	Mahatair	1162
No	No	No	No	b	Yes	b	733129	Yes	Yes	Yes	Puria	1163
No	No	No	No	c	a	c	733129	c	c	Yes	Deogaon	1164

Communication and transport facilities (If amenities available code -Yes is given except for Village Pin Code ,If not available within the village , the distance range code viz; a for < 5 Kms, b for 5-10 Kms and c for 10+ kms of nearest place where facility is available is given).													Village connected to highway (If amenities available code viz; a for < 5 Kms, b for 5-10 Kms and c for 10+ kms of nearest place where facility is available is given).			
Serial Number	Name of Village	Internet cafes/ Common service centre (CSC)	Private courier facility	Bus service (Public & Private)	Railway stations	Auto/Modified Autos	Taxis and Vans	Tractors	Cycle-pulled rickshaws(Manual & Machine driven)	Carts driven by animals	Sea /River ferry service	Connected to national highway(NH)	Connected to state highway(SH)	Connected to major district road (MDR)	Connected to others district road	Pucca roads
1	2	58	59	60	61	62	63	64	65	66	67	68	69	70	71	72
1123	Pandara	a	b	b	b	c	Yes	Yes	Yes	Yes	c	c	b	a	c	Yes
1124	Ramkrishnapur	a	b	a	b	c	Yes	Yes	Yes	Yes	c	c	b	a	a	a
1125	Nehalipara	a	b	b	b	c	Yes	Yes	Yes	Yes	c	c	b	b	b	a
1126	Uttar Shankarpur	a	c	b	b	c	Yes	Yes	Yes	Yes	c	c	b		Yes	Yes
1127	Mrizapur	a	c	c	b	c	Yes	Yes		a	c	c	c			a
1128	Chak Shibananda	a	c	b	b	c	Yes	Yes	Yes	Yes	c	c	c	b	b	b
1129	Purba Rampur	a	c	a	a	c	Yes	Yes	Yes	Yes	c	c	c	a	a	a
1130	Dhanipukur	a	c	c	a	a	Yes	Yes	Yes	a	c	c	c	a	Yes	a
1131	Bagduar	a	c	b	b	b	Yes	Yes	b	b	c	c	c	a	a	a
1132	Chandgaon	a	c	b	b	b	b	b	b	b	c	c	c	a	a	a
1133	Udgaon	a	c	b	a	b	Yes	Yes	b	Yes	c	c	c	a	Yes	b
1134	Balahar	a	c	b	a	a	a	a	a	a	c	c	c	c	Yes	a
1135	Mirzzagar	a	c	b	a	a	a	a	a	a	c	c	c	a	Yes	a
1136	Chapair	a	c	a	a	a	Yes	Yes	a	a	c	c	c	a	Yes	a
1137	Uttar Krishnapur	a	c	a	a	a	Yes	Yes	Yes	Yes	c	c	c	a	a	a
1138	Gotgaon	a	c	b	a	a	Yes	Yes	Yes	Yes	c	c	c	b	b	a
1139	Radhikapur	a	c	b	Yes	Yes	Yes	Yes	Yes	Yes	Yes	c	c	Yes	a	a
1140	Kaluhar	a	c	b	a	b	Yes	Yes	Yes	a	c	c	c	Yes	Yes	b
1141	Suknandighi	a	c	b	a	a	Yes	Yes	Yes	Yes	c	c	c	a	a	a
1142	Maljum	a	c	b	a	a	a	Yes	Yes	Yes	c	c	c	a	Yes	a
1143	Narayanpur	a	c	a	a	a	a	a	a	Yes	c	c	c	a	a	a
1144	Ramganj	a	c	c	a	Yes	Yes	Yes	Yes	a	c	c	c	Yes	Yes	Yes
1145	Bhabak	a	c	c	a	a	Yes	Yes	Yes	Yes	c	c	c	a	Yes	a
1146	Dakshin Gauripur	a	c	c	a	Yes	Yes	Yes	Yes	Yes	b	c	c	Yes	Yes	a
1147	Harekrishnapur	a	c	c	a	a	Yes	Yes	Yes	Yes	b	c	c			a
1148	Bagcha	a	c	c	a	a	Yes	Yes	Yes	Yes	a	c	c	a	Yes	a
1149	Chak Dilal	a	c	c	b	a	Yes	Yes	Yes	Yes	Yes	c	c	a	Yes	a
1150	Jagdala	a	c	c	b	a	Yes	a	Yes	Yes	b	c	c	a	Yes	a
1151	Khiltor	a	c	c	b	a	a	Yes	a	a	a	c	c	a	Yes	a
1152	Faridpur	a	c	c	a	Yes	Yes	Yes	Yes	Yes	a	c	c		Yes	a
1153	Purba Durgapur	a	c	c	b	b	Yes	b	b	Yes	a	c	c	b	Yes	b
1154	Baikunthapur	a	c	c	a	Yes	Yes	Yes	Yes	Yes	a	c	c	a	a	a
1155	Paligaon	a	c	c	a	c	Yes	Yes	Yes	Yes	a	c	c	a	Yes	a
1156	Chak Bhabanipur	a	c	c	a	Yes	Yes	Yes	Yes	Yes	a	c	c	a	Yes	a
1157	Bhabanipur	a	b	b	b	c	Yes	Yes	Yes	Yes	a	c	b	a	a	a
1158	Arazi Joydebpur															
1159	Joydebpur	a	b	b	a	Yes	Yes	Yes	Yes	Yes	b	c	b		Yes	b
1160	Maheshpur	a	b	c	c	c	Yes	c	Yes	c	c	c			Yes	Yes
1161	Khurkhuria	Yes	b	b	b	c	Yes			a	c	c	b		Yes	a
1162	Mahatair	b	b	b	b	c	Yes	a	a	a	a	b	a	b	b	a
1163	Puria	a	b	b	b	c	Yes			a	c	c	b	b	Yes	Yes
1164	Deogaon	a	c	a	a	b	Yes	Yes	Yes	Yes	c	c	c	a	a	a

ys,village roads, banks & credit societies :-Yes is given, If not available within the code viz; a for <5 Kms, b for 5-10 Kms place where facility is available is given).													Availability of miscellaneous facilities (If amenities available code -Yes is given, If not available within the village , the distance range code viz; a for < 5 Kms, b for 5-10 Kms and c for 10+ kms of nearest place where facility is available is given).				
Kutchcha roads	Water bounded macadam(WBM) roads	Navigable waterway (river/canal)(NW)	Footpaths (FP)	Commercial & Co-operative Banks	ATM	Agricultural Credit Societies	Self-Help Group (SHG)	Public distribution system (PDS) shop	Mandis / Regular market	Weekly Haat	Agricultural marketing society	Integrated Child Development Scheme (Nutritional Centres)	Anganwadi Centre (Nutritional Centres)	Others (Nutritional Centres)	Name of Village	Serial Number	
73	74	75	76	77	78	79	80	81	82	83	84	85	86	87		1	
Yes		a	b	b	c	Yes	a	c	a	c	Yes	Yes	Yes	Pandara	1123		
Yes		a	b	b	c	Yes	Yes	c	b	b	Yes	Yes	Yes	Ramkrishnapur	1124		
Yes		a	b	c	c	Yes	a	c	b	c	Yes	Yes	Yes	Nehalipara	1125		
Yes		a	a	c	c	Yes	c	c	b	c	Yes	Yes	Yes	Uttar Shankarpur	1126		
Yes		a	c	c	c	Yes	Yes	c	a	c	Yes	Yes	Yes	Mrizapur	1127		
Yes		a	b	c	c	Yes	Yes	c	c	c	Yes	Yes	Yes	Chak Shibananda	1128		
Yes		a	a	c	c	Yes	Yes	c	b	c	Yes	Yes	Yes	Purba Rampur	1129		
Yes	a	c	Yes	a	c	c	Yes	a	Yes	Yes	c	c	a	Dhanipukur	1130		
Yes	a	a	Yes	a	c	c	Yes	a	c	a	c	c	Yes	Yes	Bagduar	1131	
Yes	a	c	Yes	b	c	c	Yes	a	c	b	c	c	Yes	Yes	Chandgaon	1132	
Yes	a	c	Yes	a	c	c	Yes	a	c	a	c	c	c	Yes	Udgaon	1133	
Yes	a	c	Yes	a	c	c	Yes	a	c	a	c	c	Yes	Yes	Balahar	1134	
Yes	a	c	Yes	a	c	c	Yes	a	c	b	c	c	Yes	a	Mirzzagar	1135	
Yes	a	c	Yes	a	c	c	Yes	Yes	c	a	c	c	Yes	Yes	Chapair	1136	
Yes	a	c	Yes	a	c	c	a	a	c	a	c	c	Yes	a	Uttar Krishnapur	1137	
Yes	a	c	Yes	a	c	c	a	a	c	a	c	c	Yes	a	Gotgaon	1138	
Yes		a	Yes	c	c	Yes	Yes	Yes	b	c	Yes	b	c	Radhikapur	1139		
Yes	a	c	Yes	a	c	c	a	a	c	a	c	c	a	a	Kaluhar	1140	
Yes	a	c	Yes	a	c	c	Yes	a	c	b	c	c	Yes	Yes	Suknandighi	1141	
Yes	a	c	Yes	a	c	c	Yes	a	c	b	c	c	a	a	Maljum	1142	
Yes	a	c	Yes	a	c	c	a	a	c	a	c	c	Yes	a	Narayanpur	1143	
Yes	a	c	Yes	a	c	c	Yes	a	c	Yes	c	c	Yes	a	Ramganj	1144	
Yes	a	c	Yes	a	c	c	Yes	a	c	a	c	c	Yes	a	Bhabak	1145	
Yes	a	c	Yes	a	c	c	Yes	Yes	c	Yes	Yes	c	Yes	Yes	Dakshin Gauripur	1146	
Yes	a	c	Yes	b	c	c	Yes	a	c	a	c	c	Yes	a	Harekrishnapur	1147	
Yes	a	c	Yes	a	c	c	Yes	a	c	a	c	c	Yes	Yes	Bagcha	1148	
Yes	a	c	Yes	a	c	c	Yes	a	c	b	c	c	Yes	Yes	Chak Dilal	1149	
Yes	a	c	Yes	b	c	c	Yes	a	c	a	c	c	Yes	a	Jagdala	1150	
Yes		c	Yes	b	c	c	Yes	a	c	b	c	c	Yes	Yes	Khiltor	1151	
a	b	c	Yes	a	c	c	Yes	a	c	a	c	c	Yes	Yes	Faridpur	1152	
Yes	a	c	Yes	b	c	c	Yes	a	c	a	c	c	Yes	a	Purba Durgapur	1153	
Yes	a	c	Yes	b	c	c	Yes	a	c	Yes	c	c	Yes	a	Baikunthapur	1154	
Yes	a	c	Yes	a	c	c	Yes	Yes	c	a	c	c	Yes	Yes	Paligaon	1155	
Yes	a	c	Yes	b	c	c	Yes	a	c	a	c	c	Yes	a	Chak Bhabanipur	1156	
Yes	a	c	Yes	b	b	b	Yes	Yes	c	a	b	c	Yes	a	Bhabanipur	1157	
															Arazi Joydebpur	1158	
Yes	a	c	a	a	b	b	Yes	a	c	c	b	b	Yes	Yes	Joydebpur	1159	
a			a			c	Yes	Yes	Yes	Yes	Yes	Yes	Yes	Yes	Maheshpur	1160	
a			a	a	b	c	Yes	a	c	a	b	b	Yes	Yes	Yes	Khurkhuria	1161
Yes			a	b	b	c	Yes	b	c	b	b	b	Yes	Yes	Mahatair	1162	
Yes			Yes	Yes	b	b	Yes	a	c	a	b	b	Yes	Yes	Yes	Puria	1163
Yes			a	a	c	c	Yes	c	c	b	c	c	Yes	Yes	Yes	Deogaon	1164

Availability of miscellaneous facilities (If amenities available code -Yes is given, If not available within the village , the distance range code viz; a for < 5 Kms, b for 5-10 Kms and c for 10+ kms of nearest place where facility is available is given).												Availability of electricity (Yes/No)			
Serial Number	Name of Village	ASHA (Accredited Social Health Activist)	Community centre with/without TV	Sports Field,	Sports Club / Recreation Centre	Cinema / Video Hall	Public Library	Public Reading Room	Newspaper Supply	Assembly Polling station	Birth & Death Registration Office	Power Supply for Domestic Use (ED)	Power Supply for Agricultural Use (EAG)	Power Supply for Commercial Use (EC)	Power Supply for All Uses (EA)
1	2	88	89	90	91	92	93	94	95	96	97	98	99	100	101
1123	Pandara	Yes	b	a	Yes	b	a	a	Yes	Yes	Yes	Yes	No	No	No
1124	Ramkrishnapur	Yes	b	Yes	Yes	b	b	b	Yes	a	a	Yes	No	No	No
1125	Nehalipara	Yes	c	Yes	Yes	c	a	a	Yes	a	b	Yes	No	No	No
1126	Uttar Shankarpur	Yes	c	Yes	Yes	c	a	a	Yes	Yes	a	Yes	Yes	No	No
1127	Mrizapur	Yes	c	b	b	c	b	b	Yes	Yes	Yes	Yes	No	No	No
1128	Chak Shibananda	Yes	c	Yes	Yes	c	b	b	Yes	a	b	Yes	Yes	No	No
1129	Purba Rampur	Yes	c	Yes	Yes	c	a	a	Yes	Yes	a	Yes	No	No	No
1130	Dhanipukur	Yes	Yes	Yes	a	c	Yes	Yes	Yes	a	a	Yes	No	No	No
1131	Bagduar	Yes	c	a	a	c	Yes	a	Yes	Yes	a	Yes	Yes	No	No
1132	Chandgaon	Yes	Yes	c	Yes	c	Yes	Yes	c	a	b	Yes	No	No	No
1133	Udgaon	Yes	c	a	Yes	c	Yes	Yes	a	Yes	a	Yes	No	No	No
1134	Balahar	Yes	Yes	Yes	Yes	Yes	Yes	Yes	Yes	Yes	Yes	Yes	No	No	No
1135	Mirzzagar	Yes	c	Yes	Yes	c	Yes	Yes	c	a	a	Yes	No	No	No
1136	Chapair	Yes	c	a	a	c	Yes	Yes	a	a	a	Yes	No	No	No
1137	Uttar Krishnapur	Yes	Yes	a	c	c	Yes	Yes	a	a	a	Yes	No	No	No
1138	Gotgaon	Yes	c	Yes	Yes	c	Yes	Yes	a	a	a	Yes	No	No	No
1139	Radhikapur	Yes	c	Yes	Yes	c	c	c	Yes	Yes	Yes	Yes	Yes	Yes	Yes
1140	Kaluhar	Yes	c	a	a	c	Yes	Yes	a	a	a	Yes	No	No	No
1141	Suknandighi	Yes	c	Yes	Yes	c	c	c	a	a	a	Yes	No	No	No
1142	Maljum	Yes	c	a	a	c	Yes	Yes	a	Yes	a	Yes	No	No	No
1143	Narayanpur	Yes	c	Yes	Yes	c	Yes	Yes	c	a	a	Yes	No	No	No
1144	Ramganj	Yes	Yes	a	a	c	Yes	Yes	Yes	a	a	Yes	No	No	No
1145	Bhabak	Yes	c	Yes	Yes	c	Yes	Yes	a	Yes	a	Yes	Yes	Yes	Yes
1146	Dakshin Gauripur	Yes	c	a	a	c	Yes	Yes	Yes	a	a	Yes	Yes	Yes	Yes
1147	Harekrishnapur	Yes	c	a	Yes	c	Yes	Yes	Yes	Yes	b	Yes	Yes	Yes	Yes
1148	Bagcha	Yes	c	a	a	c	Yes	Yes	a	Yes	Yes	Yes	No	No	No
1149	Chak Dilal	Yes	c	a	a	c	Yes	Yes	b	a	a	Yes	No	Yes	No
1150	Jagdala	Yes	c	b	b	c	Yes	Yes	c	a	b	Yes	Yes	Yes	Yes
1151	Khiltor	Yes	c	b	b	c	Yes	Yes	c	a	b	Yes	No	No	No
1152	Faridpur	Yes	c	a	a	c	Yes	Yes	a	Yes	a	Yes	Yes	Yes	Yes
1153	Purba Durgapur	Yes	c	a	a	c	Yes	Yes	a	a	a	Yes	No	No	No
1154	Baikunthapur	Yes	c	a	Yes	c	Yes	Yes	a	Yes	b	Yes	Yes	Yes	Yes
1155	Paligaon	Yes	c	a	Yes	c	Yes	Yes	a	Yes	b	Yes	No	No	No
1156	Chak Bhabanipur	Yes	c	Yes	Yes	c	Yes	Yes	a	a	b	Yes	No	Yes	No
1157	Bhabanipur	a	b	Yes	Yes	b	Yes	Yes	a	a	b	Yes	No	No	No
1158	Arazi Joydebpur														
1159	Joydebpur	Yes	b	a	a	a	Yes	Yes	a	a	c	Yes	Yes	No	No
1160	Maheshpur	Yes	Yes	Yes	b	b	b	b	Yes	Yes	c	Yes	No	No	No
1161	Khurkhuria	Yes	Yes	Yes	Yes	b	b	b	b	b	b	Yes	No	No	No
1162	Mahatair	Yes	Yes	Yes	Yes	b	b	b	b	a	b	Yes	No	No	No
1163	Puria	Yes	Yes	Yes	Yes	b	b	b	b	Yes	Yes	Yes	Yes	Yes	Yes
1164	Deogaon	Yes	c	Yes	Yes	c	a	a	Yes	Yes	a	Yes	Yes	No	No

Nearest Town		Land Use								
		Area under different types of land use ( in hectares rounded up to one decimal place)								
Name	Distance range code i.e. a for < 5 Kms, b for 5-10 Kms and c for 10+ kms .	Forests	Area under Non-agricultural Uses	Barren and Un-cultivable land	Permanent Pastures and Other Grazing Lands	Land Under Miscellaneous Tree Crops etc.	Culturable Waste Land	Name of Village	Serial Number	
102	103	104	105	106	107	108	109	2	1	
KALIAGANJ	c	0	17.8	0	0	0	3.2	Pandara	1123	
KALIAGANJ	b	0	18.3	0	0	0	5.7	Ramkrishnapur	1124	
KALIAGANJ	b	0	18.6	0	0	0	3.2	Nehalipara	1125	
KALIAGANJ	c	0	36.3	0	0	0	2.8	Uttar Shankarpur	1126	
KALIAGANJ	c	0	70.6	0	0	0	2.8	Mrizapur	1127	
KALIAGANJ	b	0	27.1	0	0	0	2	Chak Shibananda	1128	
KALIAGANJ	b	0	58.4	0	0	0	4.9	Purba Rampur	1129	
KALIAGANJ	c	0	24	0	0	0	6	Dhanipukur	1130	
KALIAGANJ	c	0	19	0	0	0	5.3	Bagduar	1131	
KALIAGANJ	c	0	30	0	0	0	7.3	Chandgaon	1132	
KALIAGANJ	c	0	2.7	0	0	0	3.6	Udgaon	1133	
KALIAGANJ	c	0	24	0	0	0	6.6	Balahar	1134	
KALIAGANJ	c	0	18	0	0	0	6.6	Mirzzagar	1135	
KALIAGANJ	c	0	46	0	0	0	13	Chapair	1136	
KALIAGANJ	c	0	15	0	0	0	2.7	Uttar Krishnapur	1137	
KALIAGANJ	c	0	37	0	0	0	8.9	Gotgaon	1138	
KALIAGANJ	c	0	35	0	0	0	6.3	Radhikapur	1139	
KALIAGANJ	c	0	17	0	0	0	5.2	Kaluhar	1140	
KALIAGANJ	c	0	24	0	0	0	5.1	Suknandighi	1141	
KALIAGANJ	c	0	12	0	0	0	3.8	Maljum	1142	
KALIAGANJ	c	0	49	0	0	0	12.9	Narayanpur	1143	
KALIAGANJ	c	0	32	0	0	0	7.7	Ramganj	1144	
KALIAGANJ	c	0	13	0	0	0	4.7	Bhabak	1145	
KALIAGANJ	c	0	43	0	0	0	47.8	Dakshin Gauripur	1146	
KALIAGANJ	c	0	48	0	0	0	12.4	Harekrishnapur	1147	
KALIAGANJ	c	0	62	0	0	0	8.9	Bagcha	1148	
KALIAGANJ	c	0	29	0	0	0	14.2	Chak Dilal	1149	
KALIAGANJ	c	0	29	0	0	0	9.2	Jagdala	1150	
KALIAGANJ	c	0	25.4	0	0	0	6.3	Khiltor	1151	
KALIAGANJ	c	0	64	0	0	0	39.4	Faridpur	1152	
KALIAGANJ	c	0	23	0	0	0	8.8	Purba Durgapur	1153	
KALIAGANJ	c	0	32	0	0	0	14.5	Baikunthapur	1154	
KALIAGANJ	c	0	40	0	0	0	13	Paligaon	1155	
KALIAGANJ	c	0	18	0	0	0	6.8	Chak Bhabanipur	1156	
KALIAGANJ	b	0	41	0	0	0	13.9	Bhabanipur	1157	
		0	19	0	0	0	7.6	Arazi Joydebpur	1158	
KALIAGANJ	b	0	16	0	0	0	4.3	Joydebpur	1159	
KALIAGANJ	b	0	44.4	0	0	0	4.4	Maheshpur	1160	
KALIAGANJ	b	0	16.2	0	0	0	2.4	Khurkhuria	1161	
KALIAGANJ	b	0	10.8	0	0	0	4.9	Mahatair	1162	
KALIAGANJ	b	0	62.1	0	0	0	2.8	Puria	1163	
KALIAGANJ	b	0	80.2	0	0	0	4.1	Deogaon	1164	

Land Use												
Area under different types of land use ( in hectares rounded up to one decimal place)							Area irrigated by source (in hectare).					
Serial Number	Name of Village	Fallow lands other than current fallows	Current Fallows	Net Area Sown	Total Irrigated Land Area	Total Un-irrigated Land Area	Canals ( C )	Wells/Tube-wells(W/TW)	Tanks/Lakes(T/L)	Water Falls(WF)	Others(O)	
1	2	110	111	112	113	114	115	116	117	118	119	
1123	Pandara	0	0	62.3	6.1	56.2	0	6.1	0	0	0	
1124	Ramkrishnapur	0	0	70.4	6.1	64.4	0	6.1	0	0	0	
1125	Nehalipara	0	0	66.8	3.2	63.5	3.2	0	0	0	0	
1126	Uttar Shankarpur	0	0	131.5	12.1	119.4	12.1	0	0	0	0	
1127	Mrizapur	0	0	179.2	10.1	169.1	10.1	0	0	0	0	
1128	Chak Shibananda	0	0	127.1	40.4	86.6	0	40.4	0	0	0	
1129	Purba Rampur	0	0	158.2	8.1	150.1	0	8.1	0	0	0	
1130	Dhanipukur	0	0	69	48	21	0	47	1	0	0	
1131	Bagduar	0	0	52	36	16	0	4	0	16	16	
1132	Chandgaon	0	0	70	40	30	0	40	0	0	0	
1133	Udgaon	0	0	176	88	88	0	88	0	0	0	
1134	Balahar	0	0	66	46	20	0	0	46	0	0	
1135	Mirzzagar	0	0	58	40	18	0	40	0	0	0	
1136	Chapair	0	0	137	95	42	0	65	0	0	30	
1137	Uttar Krishnapur	0	0	42	29	13	0	19	0	0	10	
1138	Gotgaon	0	0	105	75	30	75	0	0	0	0	
1139	Radhikapur	0	0	96	67	29	0	50	0	0	17	
1140	Kaluhar	0	0	49	34	15	0	34	0	0	0	
1141	Suknandighi	0	0	62	43	19	0	43	0	0	0	
1142	Maljum	0	0	40	28	12	0	18	0	0	10	
1143	Narayanpur	0	0	144	100	44	0	60	0	0	40	
1144	Ramganj	0	0	89	62	27	0	40	0	0	22	
1145	Bhabak	0	0	38	26	12	0	26	0	0	0	
1146	Dakshin Gauripur	0	0	77	42	35	0	42	0	0	0	
1147	Harekrishnapur	0	0	139	97	42	0	97	0	0	0	
1148	Bagcha	0	0	162	112	50	0	70	0	0	42	
1149	Chak Dilal	0	0	98	68	30	0	68	0	0	0	
1150	Jagdala	0	0	84	58	26	0	58	0	0	0	
1151	Khiltor	0	0	73	49	24	0	49	0	0	0	
1152	Faridpur	0	0	239	165	74	0	165	0	0	0	
1153	Purba Durgapur	0	0	72	49	23	0	49	0	0	0	
1154	Baikunthapur	0	0	109	77	32	0	77	0	0	0	
1155	Paligaon	0	0	123	85	38	0	85	0	0	0	
1156	Chak Bhabanipur	0	0	47	33	14	0	33	0	0	0	
1157	Bhabanipur	0	0	125	87	38	0	87	0	0	0	
1158	Arazi Joydebpur	0	0	48	33	15	0	33	0	0	0	
1159	Joydebpur	0	0	47	31	16	0	0	31	0	0	
1160	Maheshpur	0	0	161.9	54.6	107.2	0	27.4	0	0	27.2	
1161	Khurkhuria	0	0	65.1	2	63.1	0	0	0	0	2	
1162	Mahatair	0	0	113.7	6.1	107.6	3	3.1	0	0	0	
1163	Puria	0	0	223.5	68.9	154.6	20.4	3	0	20	25.4	
1164	Deogaon	0	0	288.2	17	271.2	0	17	0	0	0	

Name of three most important commodities manufactured			Name of Village	Serial Number
First	Second	Third		
120	121	122	2	1

Pandara	1123
Ramkrishnapur	1124
Nehalipara	1125
Uttar Shankarpur	1126
Mrizapur	1127
Chak Shibananda	1128
Purba Rampur	1129
Dhanipukur	1130
Bagduar	1131
Chandgaon	1132
Udgaon	1133
Balahar	1134
Mirzzagar	1135
Chapair	1136
Uttar Krishnapur	1137
Gotgaon	1138
Radhikapur	1139
Kaluhar	1140
Suknandighi	1141
Maljum	1142
Narayanpur	1143
Ramganj	1144
Bhabak	1145
Dakshin Gauripur	1146
Harekrishnapur	1147
Bagcha	1148
Chak Dilal	1149
Jagdala	1150
Khiltor	1151
Faridpur	1152
Purba Durgapur	1153
Baikunthapur	1154
Paligaon	1155
Chak Bhabanipur	1156
Bhabanipur	1157
Arazi Joydebpur	1158
Joydebpur	1159
Maheshpur	1160
Khurkhuria	1161
Mahatair	1162
Puria	1163
Deogaon	1164

Census of India 2011  
Amenities and Land use

Serial Number	Name of Village	Location code no.	Total area of the village ( in hectares rounded up to one decimal place)	Total population ( 2011 census )	Number of households (2011 census)	Number of educational amenities available in village, the distance range code viz; a for 0-5 kms, b for 5-10 kms, c for 10+ kms of nearest place where facility is available								
						Pre-Primary school (PP)	Primary school (P)	Middle school (M)	Secondary School (S)	Senior Secondary school (SS)	Degree college of arts, science & commerce (ASC)	Engineering college(EC)	Medical college (MC)	
1	2	3	4	5	6	7	8	9	10	11	12	13	14	
1165	Madhya Durgapur	309998	160.3	1437	330	1	1	1	1	1	b	c	c	
1166	Dhankail (P)	309999	267.4	2603	618	1	1	1	1	1	a	c	c	
1167	Rasidpur (P)	310000	109	286	70	1	1		a	a	a	c	c	
1168	Hariharpur (P)	310001	110.2	1094	236	1	1	a	a	a	a	c	c	
1169	Ganeshbati	310002	69.3	933	207	b	a	a	a	a	b	c	c	
1170	Uttar Gobindapur	310003	68	535	114	1	1	a	a	a	b	c	c	
1171	Mujia	310004	78.4	648	126	1	1	a	a	a	b	c	c	
1172	Mahagaon	310005	59.3	565	114	a	a			a	b	c	c	
1173	Kujia	310006	62.2	544	110	1	1	1	a		b	b	c	
1174	Pakuria	310007	106.9	989	202	1	1	a	a	a	b	c	c	
1175	Purba Shankarpur	310008	88.5	293	58	1	1	a	a		b	c	c	
1176	Atghara	310009	269.9	2232	469	2	2	b	b	b	b	c	c	
1177	Nasirhat	310010	176.8	1791	404	1	1	a	a	a	a	c	c	
1178	Haldibari	310011	51.8	284	60	a	a	a	a	a	a	c	c	
1179	Sintair	310012	207.7	1811	407	1	2	a	a	a	c	c	c	
1180	Mahadebpur (P)	310013	113.8	524	116	1	1	a	a	a	a	c	c	
1181	Baghan	310014	253.7	3204	749	1	1	1	1	1	a	c	c	
1182	Keotan	310015	95.5	1639	372	1	1	a	a	a	a	c	c	
1183	Sergram (P)	310016	510.2	3758	818	2	2	1	1	1	a	c	c	
1184	Bhandar (P)	310017	496.8	3078	652	2	2	a	a	a	a	c	c	
1185	Chandbari Mirzapur	310018	149.5	926	194	1	1	a	a	a	b	c	c	
1186	Tungail Bilpara	310019	383.6	3094	657	2	2	1	a	a	b	c	c	
1187	Kuanrpur	310020	70.8	1243	289	1	1	a	a	a	a	c	c	
1188	Madanpur	310021	52.3	219	50	1	1	1	a	a	b	c	c	
1189	Tilgaon	310022	235	2222	507	4	4	1	a	a	b	c	c	
1190	Uttar Shibpur	310023	117	679	141	1	1	a	a	a	b	c	c	
1191	Paschim Durgapur	310024	105.4	959	207	1	1	a	a	a	a	c	c	
1192	Madhabpur	310025	213.9	2477	544	2	2	a	a	a	b	c	c	
1193	Kashidanga	310026	82.2	1119	249	1	1	a	a	a	c	c	c	
1194	Chandgaon	310027	247	1539	326	1	1	a	a	a	c	c	c	
1195	Maruadangi	310028	118.1	563	121	1	1	a	a	a	b	c	c	
1196	Shibpur	310029	152.7	704	159	1	1	1	1	1	b	c	c	
1197	Biswanathpur	310030	105.7	877	215	1	1	a	a	a	b	c	c	
1198	Khejurpukur	310031	49.7	146	34	1	1	a	a	a	b	c	c	
1199	Bheur	310032	228.9	2130	500	1	1	a	a	a	b	c	c	
1200	Paschim Rampur	310033	90.4	366	69	1	1	a	a	a	b	c	c	
1201	Ratan (P)	310034	179	2402	529	1	1	a	a	a	a	c	c	
1202	Baral	310035	125.6	907	205	1	1	a			1	a	c	c
1203	Tarangapur	310036	386.6	3956	916	4	3	1	1	1	b	c	c	
1204	Mustafanagar	310037	425.1	3865	830	5	5	a	a	a	b	c	c	
1205	Natuadangi	310038	152.4	1365	317	2	2	a	a	a	b	c	c	
1206	Anaun	310039	188.2	1950	438	2	2	1	a	b	c	c	c	



- Village Directory

(As in 2009)

le. (If not available within the : < 5 Kms, b for 5-10 Kms and c cility is available is given).						Number of Medical Amenities available. (If not available within the village , the distance range code viz; a for < 5 Kms, b for 5-10 Kms and c for 10+ kms of nearest place where facility is available is given).						Name of Village	Serial Number					
Management institute (MI)	Polytechnic (Pt)	Vocational training school /ITI	Non-formal training centre (NFTC)	Special school for disabled (SSD)	Others (specify)	Community health centre (CHC)	Primary health centre (PHC)	Primary health sub centre (PHS)	Maternity and child welfare centre (MCW)	T.B. clinic (TBC)	Hospital-allopathic (HA)			Hospital-alternative medicine (HO)	Dispensary (D)	Veterinary hospital (VH)	Mobile health clinic (MHC)	Family welfare centre (FWC)
15	16	17	18	19	20	21	22	23	24	25	26	27	28	29	30	31	2	1
c	b		c			b		1	b	b							Madhya Durgapur	1165
c	a		c			a		1	a	a	a			a			Dhankail (P)	1166
c	a		c				a	a	a	a	a		a	a	a	a	Rasidpur (P)	1167
c	a						a	a	a	a	a			a			Hariharpur (P)	1168
c	b		c			b	a	b	b	b				b			Ganeshbati	1169
c	b		c			b	a	b	b	b				a			Uttar Gobindapur	1170
c	b		c			b	a	b	b	b				a			Mujia	1171
c	c	b	c	a		b	a		b	b				c			Mahagaon	1172
c	c	b		a		a		a		b	b						Kujia	1173
b	b			a		c		1			b						Pakuria	1174
c	b		1	1			a	b	b	b							Purba Shankarpur	1175
c	c	b	c		b			b	b	b			1				Atghara	1176
c	a		c			a	a	a	a	a				a			Nasirhat	1177
c	c	a	c		a		a			a				a			Haldibari	1178
c	c	c	c		c				c	c				c			Sintair	1179
c	c	a				a	a	c		a		a	a		a		Mahadebpur (P)	1180
c	c	a				a		1	c	c	a		a	a	a		Baghan	1181
c	c	a				a	a	c		a		a	a	a	a		Keotan	1182
c	c	a				a		1	c	c	a		a	a	a		Sergram (P)	1183
c	c	a				a	a	c	c	a		a	a		a		Bhandar (P)	1184
c	c	b				b	a	c	c	b		b	b				Chandbari Mirzapur	1185
c	c	b				b	a	c		b		b	b				Tungail Bilpara	1186
c	c	a				a	a	c		a		a	a				Kuanrpur	1187
c	c	b				a		1	c		a		a	b			Madanpur	1188
c	c	b				b	a	c	c	b		b	b		b		Tilgaon	1189
c	c	b				b	a	c		b		b	b		b		Uttar Shibpur	1190
c	c	a				a	a	c		a		a	a		a		Paschim Durgapur	1191
c	c	b				b	a			b				a			Madhabpur	1192
c	c	c				c		1		c							Kashidanga	1193
c	c	b				c	a		c	c			a				Chandgaon	1194
c	c	b				b	a			b			a				Maruadangi	1195
c	c	b				b	a			b	b			a			Shibpur	1196
c	c	b				b	a	c		b			b	b			Biswanathpur	1197
c	c	b				b	a			b	b			b			Khejrupukur	1198
c	c	a			b	b	a		b					b			Bheur	1199
c	c	b				b	a	c		b		b	b				Paschim Rampur	1200
c	c	a				a	a	c		a		a	a				Ratan (P)	1201
c	c				a	a	a			a				a			Baral	1202
c	c	b	c	2	b	b		1	b	b	b		1	b			Tarangapur	1203
c	c	a				b		1			b			b			Mustafanagar	1204
c	c	b				b	a			b				a			Natuadangi	1205
c	c	b	c			b			b	b		a					Anaun	1206

Serial Number	Name of Village	Number of Non-Government Medical Amenities available.							Availability of drinking water - Yes / No							
		Charitable non Govt. hospital/Nursing home.	Medical practitioner with MBBS Degree	Medical practitioner with other degree	Medical practitioner with no degree	Traditional practitioner and faith healer .	Medicine Shop	Others	Tap water (Treated/Untreated)	Well water (Covered / Uncovered well)	Hand Pump	Tube wells / Bore well	Spring	River / Canal	Tank / Pond / Lake	Others
1	2	32	33	34	35	36	37	38	39	40	41	42	43	44	45	46
1165	Madhya Durgapur	0	0	0	0	1	0	0	No	No	Yes	No	No	No	No	No
1166	Dhankail (P)	0	0	0	0	1	1	0	No	No	Yes	No	No	No	No	No
1167	Rasidpur (P)	0	0	0	0	0	0	0	No	No	Yes	No	No	No	Yes	No
1168	Hariharpur (P)	0	0	0	0	1	1	0	No	No	Yes	No	No	No	No	No
1169	Ganeshbati	0	0	0	0	1	0	0	No	No	Yes	No	No	No	No	No
1170	Uttar Gobindapur	0	0	0	0	1	1	0	No	No	Yes	No	No	No	No	No
1171	Mujia	0	0	0	0	1	1	0	No	No	Yes	No	No	No	No	No
1172	Mahagaon	0	0	0	0	0	0	0	No	No	No	Yes	No	No	Yes	No
1173	Kujia	0	0	0	0	0	0	0	No	No	No	Yes	No	No	Yes	No
1174	Pakuria	0	0	0	0	0	0	0	No	No	No	Yes	No	No	Yes	No
1175	Purba Shankarpur	0	0	0	0	0	0	0	No	No	No	Yes	No	No	Yes	No
1176	Atghara	0	0	0	0	0	2	0	No	No	No	Yes	No	No	Yes	No
1177	Nasirhat	0	0	0	0	1	1	0	No	No	Yes	No	No	No	Yes	No
1178	Haldibari	0	0	0	0	0	0	0	No	No	Yes	No	No	No	No	No
1179	Sintair	0	0	0	0	0	0	0	No	No	Yes	No	No	No	Yes	No
1180	Mahadebpur (P)	0	0	0	0	0	0	0	No	No	Yes	No	No	No	Yes	No
1181	Baghan	0	0	0	0	0	0	0	No	No	Yes	No	No	Yes	Yes	No
1182	Keotan	0	0	0	0	0	1	0	No	No	Yes	No	No	No	Yes	No
1183	Sergram (P)	0	0	0	0	0	1	0	No	No	Yes	No	No	No	Yes	No
1184	Bhandar (P)	0	0	0	0	0	0	0	No	No	Yes	No	No	Yes	Yes	No
1185	Chandbari Mirzapur	0	0	0	0	0	0	0	No	No	Yes	No	No	No	Yes	No
1186	Tungail Bilpara	0	0	0	0	0	1	0	No	No	Yes	No	No	Yes	Yes	No
1187	Kuanrpur	0	0	0	0	0	0	0	No	No	Yes	No	No	No	Yes	No
1188	Madanpur	0	0	0	0	0	3	0	No	No	Yes	No	No	Yes	Yes	No
1189	Tilgaon	0	0	0	0	0	1	0	No	No	Yes	No	No	Yes	Yes	No
1190	Uttar Shibpur	0	0	0	0	0	0	0	No	No	Yes	No	No	Yes	Yes	No
1191	Paschim Durgapur	0	0	0	0	0	0	0	No	No	Yes	No	No	No	Yes	No
1192	Madhabpur	0	0	0	0	0	0	0	No	No	Yes	No	No	Yes	Yes	No
1193	Kashidanga	0	0	0	0	0	0	0	No	No	Yes	No	No	No	Yes	No
1194	Chandgaon	0	0	0	0	0	0	0	No	No	Yes	No	No	No	Yes	No
1195	Maruadangi	0	0	0	0	0	0	0	No	No	Yes	No	No	Yes	Yes	No
1196	Shibpur	0	0	0	0	0	1	0	No	No	Yes	No	No	Yes	Yes	No
1197	Biswanathpur	0	0	0	0	0	0	0	No	No	Yes	No	No	Yes	Yes	No
1198	Khejurpukur	0	0	0	0	0	0	0	No	No	Yes	No	No	No	No	No
1199	Bheur	0	0	0	0	0	0	0	No	No	Yes	No	No	Yes	Yes	No
1200	Paschim Rampur	0	0	0	0	0	0	0	No	No	Yes	No	No	Yes	Yes	No
1201	Ratan (P)	0	0	0	0	0	2	0	No	No	Yes	No	No	No	Yes	No
1202	Baral	0	0	0	0	0	0	0	No	No	Yes	No	No	No	No	No
1203	Tarangapur	0	0	0	0	2	2	0	No	No	No	Yes	No	No	Yes	No
1204	Mustafanagar	0	0	0	0	0	1	0	No	No	Yes	No	No	Yes	No	No
1205	Natuadangi	0	0	0	0	0	0	0	No	No	Yes	No	No	Yes	Yes	No
1206	Anaun	0	0	0	0	0	0	0	No	No	No	Yes	No	No	Yes	No

Availability of toilet & others Yes / No				Communication and transport facilities (If amenities available code -Yes is given except for Village Pin Code .If not available within the village , the distance range code viz; a for < 5 Kms, b for 5-10 Kms and c for 10+ kms of nearest place where facility is available is given).								
Community toilet including bath.	Community toilet excluding bath.	Rural sanitary mart or sanitary hardware outlet available near the village.	Community bio- gas or recycle of waste for productive use.	Post office(PO)	Sub post office (SPO)	Post & Telegraph office (P&TO)	Village Pin Code	Telephones (Land lines)	Public call office (PCO)	Mobile phone coverage	Name of Village	Serial Number
47	48	49	50	51	52	53	54	55	56	57	2	1
No	No	No	No	b	a	c	733129	b	b	Yes	Madhya Durgapur	1165
No	No	No	No	a	Yes	c	733129	Yes	a	Yes	Dhankail (P)	1166
No	No	No	No	a	a	c	733129	b	b	Yes	Rasidpur (P)	1167
No	No	No	No	a	a	c	733129	a	b	Yes	Hariharpur (P)	1168
No	No	No	No	b	a	c	733129	b	b	Yes	Ganeshbati	1169
No	No	No	No	b	a	c	733129	b	b	Yes	Uttar Gobindapur	1170
No	No	No	No	b	a	c	733129	b	b	a	Mujia	1171
No	No	No	No	a	a	c	733129	Yes	a	Yes	Mahagaon	1172
No	No	No	No	b	a	b	733129	Yes	b	Yes	Kujia	1173
No	No	No	No	b	b	b	733129	b	c	Yes	Pakuria	1174
No	No	No	No	b	b	b	733132	b	c	Yes	Purba Shankarpur	1175
No	No	No	No	b	b	b	733129	b	b	Yes	Atghara	1176
No	No	No	No	a	a	c	733129	a	a	Yes	Nasirhat	1177
No	No	No	No	a	a	c	733129	a	Yes	b	Haldibari	1178
No	No	No	No	c	a	c	733129	Yes	c	a	Sintair	1179
No	Yes	Yes	No	a	a	a	733129	Yes	a	Yes	Mahadebpur (P)	1180
No	Yes	Yes	Yes	a	a	Yes	733129	Yes	Yes	Yes	Baghan	1181
No	Yes	Yes	Yes	a	a	a	733129	Yes	Yes	Yes	Keotan	1182
No	Yes	Yes	Yes	a	a	Yes	733129	Yes	Yes	Yes	Sergram (P)	1183
No	Yes	Yes	No	a	a	a	733129	Yes	Yes	Yes	Bhandar (P)	1184
No	Yes	Yes	Yes	b	b	b	733129	Yes	Yes	Yes	Chandbari Mirzapur	1185
No	Yes	Yes	Yes	b	b	Yes	733129	Yes	Yes	Yes	Tungail Bilpara	1186
No	Yes	Yes	Yes	a	a	a	733129	Yes	Yes	Yes	Kuanrpur	1187
No	Yes	Yes	Yes	b	b	b	733129	Yes	Yes	Yes	Madanpur	1188
No	Yes	Yes	Yes	b	b	b	733129	Yes	Yes	Yes	Tilgaon	1189
No	Yes	Yes	Yes	b	b	b	733129	Yes	Yes	Yes	Uttar Shibpur	1190
No	Yes	Yes	Yes	a	a	a	733129	Yes	Yes	Yes	Paschim Durgapur	1191
No	No	No	No	Yes	a	b	733129	Yes	Yes	Yes	Madhabpur	1192
No	No	No	No	c	a	c	733129	a	Yes	Yes	Kashidanga	1193
No	No	No	No	c	a	c		a	a	Yes	Chandgaon	1194
No	No	No	No	b	a	b	733129	a	b	Yes	Maruadangi	1195
No	No	No	No	b	a	b	733129	a	a	Yes	Shibpur	1196
No	Yes	Yes	Yes	b	b	b	733129	Yes	Yes	Yes	Biswanathpur	1197
No	No	No	No	b	a	b	733129	a	a	Yes	Khejrupukur	1198
No	Yes	No	No	b	a	b	733129	Yes	Yes	Yes	Bheur	1199
No	Yes	Yes	Yes	b	b	b	733129	Yes	Yes	Yes	Paschim Rampur	1200
No	Yes	Yes	Yes	a	a	b	733129	Yes	Yes	Yes	Ratan (P)	1201
No	No	No	No	a	a	a	733129	Yes	a	Yes	Baral	1202
No	No	No	No		Yes	b	733129	Yes	Yes	Yes	Tarangapur	1203
No	No	No	No	b	a	b	733129	Yes	Yes	Yes	Mustafanagar	1204
No	No	No	No	b	a	b	733129	a	a	Yes	Natuadangi	1205
No	No	No	No	a	a	b	733129	Yes	a	Yes	Anaun	1206

Communication and transport facilities (If amenities available code -Yes is given except for Village Pin Code ,If not available within the village , the distance range code viz; a for < 5 Kms, b for 5-10 Kms and c for 10+ kms of nearest place where facility is available is given).													Village connected to highway (If amenities available code viz; a for < 5 Kms, b for 5-10 Kms and c for 10+ kms of nearest place where facility is available is given).			
Serial Number	Name of Village	Internet cafes/ Common service centre (CSC)	Private courier facility	Bus service (Public & Private)	Railway stations	Auto/Modified Autos	Taxis and Vans	Tractors	Cycle-pulled rickshaws(Manual & Machine driven)	Carts driven by animals	Sea /River ferry service	Connected to national highway(NH)	Connected to state highway(SH)	Connected to major district road (MDR)	Connected to others district road	Pucca roads
1	2	58	59	60	61	62	63	64	65	66	67	68	69	70	71	72
1165	Madhya Durgapur	a	b	a	b	c	Yes	Yes	Yes	Yes	c	c	b	a	a	Yes
1166	Dhankail (P)	a	a	Yes	a	Yes	Yes	Yes	Yes	Yes	c	c		Yes	Yes	Yes
1167	Rasidpur (P)	c	a	a	a	c	Yes	a	Yes	a	c	c	Yes			b
1168	Hariharpur (P)	a	b	Yes	a	c	Yes	Yes	Yes	Yes	c	c	Yes	a	a	a
1169	Ganeshbati	a	b	Yes	a	Yes	Yes	Yes	Yes	Yes	c	c	b		Yes	Yes
1170	Uttar Gobindapur	a	b	Yes	a	c	Yes	Yes	Yes	Yes	c	c	b		Yes	a
1171	Mujia	a	b	a	a	c	a	Yes	Yes	Yes	c	c	b	a	a	a
1172	Mahagaon	c	b	a	b	c	a		Yes	c	c	c	a			a
1173	Kujia	c	b	b	b	c	b	b	b	b	c	c	a			a
1174	Pakuria	b	b	b	b	c	Yes	b	Yes	c	c		a			a
1175	Purba Shankarpur	c	b	b	b	c	b	b	b	b	c	c			a	a
1176	Atghara	c	b	b	b	c	Yes	Yes		a	c	c	Yes			b
1177	Nasirhat	a	a	a	a	c	Yes	Yes	Yes	Yes	c	c	Yes		Yes	a
1178	Haldibari	c	a	Yes	a	c	Yes	Yes	Yes		c	c		b	b	Yes
1179	Sintair	b	b	a	c	c	a				c	c	b			a
1180	Mahadebpur (P)	a	a	a	a	Yes	Yes	Yes	Yes		c	c	Yes	a	a	a
1181	Baghan	Yes	a	Yes	a	Yes	Yes	Yes	Yes		c	c	Yes		Yes	Yes
1182	Keotan	a	a	Yes	a	Yes	Yes	Yes	Yes		c	c			Yes	Yes
1183	Sergram (P)	a	a	a	a	Yes	Yes	Yes	Yes		c	c	a		Yes	Yes
1184	Bhandar (P)	a	a	a	a	Yes	Yes	Yes	Yes		c	c	a		Yes	Yes
1185	Chandbari Mirzapur	a	b	a	b	Yes	Yes	Yes	Yes		c	c	a		Yes	Yes
1186	Tungail Bilpara	a	b	a	b	Yes	Yes	Yes	Yes		c	c	a		Yes	Yes
1187	Kuanrpur	a	b	a	a	Yes	Yes	Yes	Yes	c	c	c	Yes	a	a	a
1188	Madanpur	a	c	Yes	b	Yes	Yes	Yes	Yes	c	c	c			Yes	Yes
1189	Tilgaon	a	b	a	b	Yes	Yes	Yes	Yes	c	c	c	a		Yes	Yes
1190	Uttar Shibpur	a	b	a	b	Yes	Yes	Yes	Yes	c	c	c	a		Yes	Yes
1191	Paschim Durgapur	a	b	a	a	Yes	Yes	Yes	Yes	c	c	c	a	a	a	a
1192	Madhabpur	b	b	a	b	c	Yes	a	Yes	c	c	c	b	a	Yes	Yes
1193	Kashidanga	c	c	a	c	c	a	a	Yes	c	c	c	c	a	a	a
1194	Chandgaon	c	c	a	c	c	Yes	a	Yes	c	c	c	c	a	Yes	Yes
1195	Maruadangi	b	b	a	b	c	Yes	a	Yes	c	c	c	b	a	a	a
1196	Shibpur	b	b	a	b	c	Yes	a	Yes	c	c	c	b	a	Yes	Yes
1197	Biswanathpur	a	b	a	b	Yes	Yes	Yes	Yes	c	c	c	a		Yes	Yes
1198	Khejurpukur	b	b	a	b	c	Yes	b	Yes	c	c	c	b	a	a	a
1199	Bheur	b	b	b	b	c	Yes	b	Yes	c	c	c	b	a	a	a
1200	Paschim Rampur	a	b	a	b	Yes	Yes	Yes	Yes	c	c	c	a		Yes	Yes
1201	Ratan (P)	a	b	a	a	Yes	Yes	Yes	Yes	c	c	c	a	a	a	a
1202	Baral	a	a	a	a	c	a	a	Yes	c	c	c	a	Yes	a	Yes
1203	Tarangapur	c	b	Yes	b	c	Yes	Yes	Yes	c	c	c	b	Yes		Yes
1204	Mustafanagar	b	b	Yes	b	c	Yes	b	Yes	c	c	c	b	Yes		Yes
1205	Natuadangi	b	b	a	b	c	b	b	Yes	c	c	c	b	a	a	a
1206	Anaun	c	b	a	b	c	Yes	b	Yes	c	c	b	b			a

ys,village roads, banks & credit societies :-Yes is given, If not available within the code viz; a for <5 Kms, b for 5-10 Kms place where facility is available is given).						Availability of miscellaneous facilities (If amenities available code -Yes is given, If not available within the village , the distance range code viz; a for < 5 Kms, b for 5-10 Kms and c for 10+ kms of nearest place where facility is available is given).											
73	74	75	76	77	78	79	80	81	82	83	84	85	86	87	Name of Village	Serial Number	
Yes	a		a	b	b	c	Yes	Yes	c	a	b	Yes	Yes	Yes	Madhya Durgapur	1165	
a			a	a	a	c	Yes	Yes	Yes	Yes	a	Yes	Yes	Yes	Dhankail (P)	1166	
b			Yes	a	a	c	Yes	a	Yes	Yes	Yes	Yes	Yes	Yes	Rasidpur (P)	1167	
a	a	a	a	a	a	c	Yes	Yes	Yes	a	a	Yes	Yes	Yes	Hariharpur (P)	1168	
Yes			a	b	b	c	Yes	Yes	Yes	Yes	Yes	Yes	Yes	Yes	Ganeshbati	1169	
a			a	a	b	c	Yes	Yes	c	b	b	Yes	Yes	Yes	Uttar Gobindapur	1170	
Yes			a	a	b	c	Yes	Yes	c	a	b	Yes	Yes	Yes	Mujia	1171	
Yes			Yes	b	b	c	Yes	Yes	c	a	b	Yes	Yes	Yes	Mahagaon	1172	
a			a	b	b	c	Yes	b	c	a	b	Yes	Yes	Yes	Kujia	1173	
a			a	b	b	c	Yes	a	c	a	b	Yes	Yes	Yes	Pakuria	1174	
a	a		a	b	b	c	Yes	a	Yes	Yes	Yes	Yes	Yes	Yes	Purba Shankarpur	1175	
a			a	b	b	b	Yes	a	c	b	b	Yes	Yes	Yes	Atghara	1176	
Yes			a	a	a	c	Yes	Yes	c	a	a	Yes	Yes	Yes	Nasirhat	1177	
Yes			a	a	a	c	Yes	a	c	a	a	a	Yes	Yes	Haldibari	1178	
Yes			a	a	c	c	Yes	a	c	a	c	Yes	Yes	Yes	Sintair	1179	
Yes			a	a	a	c	Yes	a	c	a	b	a	Yes	Yes	Mahadebpur (P)	1180	
Yes			Yes	Yes	a	c	Yes	Yes	Yes	Yes	a	a	Yes	Yes	Baghan	1181	
Yes			Yes	a	a	c	Yes	Yes	Yes	a	a	a	Yes	Yes	Keotan	1182	
Yes			Yes	a	a	c	Yes	Yes	Yes	Yes	a	b	a	Yes	Yes	Sergram (P)	1183
Yes			Yes	a	a	b	Yes	Yes	Yes	Yes	Yes	a	Yes	Yes	Bhandar (P)	1184	
Yes			Yes	a	b	c	Yes	Yes	Yes	Yes	Yes	b	Yes	Yes	Chandbari Mirzapur	1185	
Yes			Yes	a	b	c	Yes	Yes	c	a	b	b	Yes	Yes	Tungail Bilpara	1186	
Yes			a	a	a	b	Yes	Yes	c	a	a	a	Yes	Yes	Kuanrpur	1187	
Yes			Yes	a	b	c	Yes	Yes	Yes	a	c	b	Yes	Yes	Madanpur	1188	
Yes			Yes	a	b	c	Yes	Yes	Yes	a	b	b	Yes	Yes	Tilgaon	1189	
Yes			Yes	a	b	c	Yes	Yes	c	a	b	b	Yes	Yes	Uttar Shibpur	1190	
Yes			a	a	a	b	Yes	Yes	c	a	a	a	Yes	Yes	Paschim Durgapur	1191	
Yes	Yes		a	a	b	c	Yes	Yes	c	a	c	Yes	Yes	Yes	Madhabpur	1192	
Yes			a	a	c	c	Yes	a	c	a	c	Yes	Yes	Yes	Kashidanga	1193	
Yes			a	a	c	c	Yes	Yes	c	a	b	Yes	Yes	Yes	Chandgaon	1194	
Yes			a	a	b	c	Yes	a	c	a	b	Yes	Yes	Yes	Maruadangi	1195	
Yes			a	a	b	c	Yes	a	c	a	c	Yes	Yes	Yes	Shibpur	1196	
Yes			Yes	a	b	c	Yes	Yes	c	a	b	b	Yes	Yes	Biswanathpur	1197	
Yes	a		a	a	b	c	Yes	a	c	a	b	Yes	Yes	Yes	Khejrupukur	1198	
Yes	Yes		a	a	b	c	Yes	a	c	a	b	Yes	a	Yes	Bheur	1199	
Yes			Yes	a	b	c	Yes	Yes	Yes	a	b	b	Yes	Yes	Paschim Rampur	1200	
Yes			a	a	a	c	Yes	Yes	Yes	a	a	a	Yes	Yes	Ratan (P)	1201	
Yes	Yes		a	a	a	c	Yes	a	c	a	b	Yes	Yes	Yes	Baral	1202	
Yes			a	Yes	b	c	Yes	Yes	Yes	Yes	b	Yes	Yes	Yes	Tarangapur	1203	
Yes	Yes		a	a	b	c	Yes	Yes	c	a	b	Yes	Yes	Yes	Mustafanagar	1204	
Yes			a	a	b	c	Yes	a	c	a	b	Yes	Yes	Yes	Natuadangi	1205	
a			a	Yes	b	c	Yes	a	c	a	b	Yes	Yes	Yes	Anaun	1206	

Availability of miscellaneous facilities (If amenities available code -Yes is given, If not available within the village , the distance range code viz; a for < 5 Kms, b for 5-10 Kms and c for 10+ kms of nearest place where facility is available is given).												Availability of electricity (Yes/No)			
Serial Number	Name of Village	ASHA (Accredited Social Health Activist)	Community centre with/without TV	Sports Field,	Sports Club / Recreation Centre	Cinema / Video Hall	Public Library	Public Reading Room	Newspaper Supply	Assembly Polling station	Birth & Death Registration Office	Power Supply for Domestic Use (ED)	Power Supply for Agricultural Use (EAG)	Power Supply for Commercial Use (EC)	Power Supply for All Uses (EA)
1	2	88	89	90	91	92	93	94	95	96	97	98	99	100	101
1165	Madhya Durgapur	Yes	b	Yes	Yes	b	a	a	Yes	Yes	a	Yes	No	No	No
1166	Dhankail (P)	Yes	a	Yes	Yes	a	a	a	Yes	Yes	b	Yes	Yes	Yes	Yes
1167	Rasidpur (P)	Yes	Yes	Yes	Yes	Yes	Yes	Yes	Yes	Yes	Yes	Yes	No	Yes	No
1168	Hariharpur (P)	Yes	Yes	Yes	Yes	a	a	a	Yes	Yes	b	Yes	Yes	Yes	Yes
1169	Ganeshbati	Yes	b	Yes	Yes	b	b	b	Yes	a	a	Yes	Yes	No	No
1170	Uttar Gobindapur	Yes	b	Yes	Yes	b	b	b	Yes	a	a	Yes	Yes	No	No
1171	Mujia	Yes	b	Yes	a	b	b	b	Yes	Yes	a	Yes	No	No	No
1172	Mahagaon	Yes	Yes	a	Yes	b	b	b	b	Yes	b	Yes	No	No	No
1173	Kujia	Yes	Yes	Yes	Yes	b	b	b	b	b	Yes	Yes	No	No	No
1174	Pakuria	Yes	Yes	Yes	Yes	Yes	b	b	b	Yes	a	Yes	No	No	No
1175	Purba Shankarpur	Yes	Yes	Yes	Yes	Yes	Yes	Yes	Yes	Yes	Yes	Yes	No	No	No
1176	Atghara	Yes	Yes	a	Yes	b	b	b	b	Yes	a	Yes	No	No	No
1177	Nasirhat	Yes	a	Yes	Yes	a	a	a	Yes	Yes	b	Yes	Yes	Yes	Yes
1178	Haldibari	Yes	Yes	a	a	a	a	Yes	Yes	a	a	Yes	No	Yes	No
1179	Sintair	Yes	Yes	Yes	Yes	c	c	c	c	Yes	Yes	Yes	Yes	No	No
1180	Mahadebpur (P)	Yes	Yes	a	a	a	a	a	Yes	a	a	Yes	Yes	No	No
1181	Baghan	Yes	Yes	Yes	Yes	a	a	a	Yes	Yes	Yes	Yes	Yes	Yes	Yes
1182	Keotan	Yes	Yes	Yes	Yes	a	Yes	Yes	Yes	Yes	a	Yes	Yes	No	No
1183	Sergram (P)	Yes	Yes	Yes	a	a	a	a	Yes	Yes	a	Yes	Yes	Yes	Yes
1184	Bhandar (P)	Yes	Yes	Yes	a	a	a	a	Yes	Yes	a	Yes	Yes	Yes	Yes
1185	Chandbari Mirzapur	Yes	Yes	Yes	Yes	b	b	b	Yes	a	a	Yes	Yes	No	No
1186	Tungail Bilpara	Yes	Yes	Yes	Yes	b	b	b	Yes	Yes	a	Yes	Yes	Yes	Yes
1187	Kuanrpur	Yes	Yes	a	a	a	a	a	Yes	Yes	a	Yes	Yes	No	No
1188	Madanpur	Yes	Yes	Yes	a	b	b	b	Yes	a	a	Yes	Yes	Yes	Yes
1189	Tilgaon	Yes	Yes	Yes	Yes	b	b	b	Yes	Yes	a	Yes	Yes	Yes	Yes
1190	Uttar Shibpur	Yes	Yes	Yes	Yes	b	a	a	Yes	a	a	Yes	Yes	Yes	Yes
1191	Paschim Durgapur	Yes	Yes	a	a	a	a	a	Yes	a	a	Yes	Yes	No	No
1192	Madhabpur	Yes	Yes	Yes	Yes	a	Yes	Yes	Yes	Yes	b	Yes	No	Yes	No
1193	Kashidanga	Yes	Yes	Yes	Yes	a	a	a	Yes	Yes	b	Yes	Yes	Yes	Yes
1194	Chandgaon	Yes	Yes	Yes	Yes	Yes	Yes	Yes	Yes	Yes	a	Yes	Yes	Yes	Yes
1195	Maruadangi	Yes	Yes	Yes	Yes	a	a	Yes	Yes	Yes	a	Yes	No	Yes	No
1196	Shibpur	Yes	Yes	Yes	Yes	a	a	a	Yes	Yes	b	Yes	Yes	Yes	Yes
1197	Biswanathpur	Yes	Yes	Yes	Yes	b	b	b	Yes	a	a	Yes	Yes	No	No
1198	Khejurpukur	Yes	Yes	Yes	Yes	b	a	a	Yes	Yes	b	Yes	No	No	No
1199	Bheur	Yes	Yes	Yes	Yes	b	a	a	Yes	Yes	a	Yes	No	Yes	No
1200	Paschim Rampur	Yes	Yes	Yes	Yes	b	Yes	Yes	Yes	Yes	a	Yes	Yes	Yes	Yes
1201	Ratan (P)	Yes	Yes	Yes	Yes	a	a	a	Yes	Yes	a	Yes	Yes	Yes	Yes
1202	Baral	Yes	Yes	a	Yes	a	a	Yes	Yes	Yes	a	Yes	No	Yes	No
1203	Tarangapur	Yes	Yes	Yes	Yes	b	Yes	Yes	Yes	Yes	b	Yes	No	Yes	No
1204	Mustafanagar	Yes	Yes	Yes	Yes	Yes	Yes	Yes	Yes	Yes	a	Yes	Yes	Yes	Yes
1205	Natuadangi	Yes	Yes	Yes	Yes	Yes	Yes	Yes	Yes	Yes	a	Yes	No	Yes	No
1206	Anaun	Yes	Yes	a	Yes	b	b	b	a	Yes	Yes	Yes	Yes	No	No

Nearest Town		Land Use							
		Area under different types of land use ( in hectares rounded up to one decimal place)							
Name	Distance range code i.e. a for < 5 Kms, b for 5- 10 Kms and c for 10+ kms .	Forests	Area under Non-agricultural Uses	Barren and Un-cultivable land	Permanent Pastures and Other Grazing Lands	Land Under Miscellaneous Tree Crops etc.	Culturable Waste Land	Name of Village	Serial Number
102	103	104	105	106	107	108	109	2	1
KALIAGANJ	a	0	29.2	0	0	0	1.6	Madhya Durgapur	1165
KALIAGANJ	a	0	106.9	0	0	0	3	Dhankail (P)	1166
KALIAGANJ	a	0	32	0	0	0	2	Rasidpur (P)	1167
KALIAGANJ	a	0	8.4	0	0	0	16.7	Hariharpur (P)	1168
KALIAGANJ	a	0	11.1	0	0	0	0.8	Ganeshbati	1169
KALIAGANJ	a	0	12.2	0	0	0	1.6	Uttar Gobindapur	1170
KALIAGANJ	b	0	7	0	0	0	3.5	Mujia	1171
KALIAGANJ	b	0	9.5	0	0	0	6.4	Mahagaon	1172
KALIAGANJ	b	0	12.9	0	0	0	3.6	Kujia	1173
KALIAGANJ	b	0	18.8	0	0	0	0.8	Pakuria	1174
KALIAGANJ	b	0	18.1	0	0	0	2.4	Purba Shankarpur	1175
KALIAGANJ	b	0	57.6	0	0	0	3.2	Atghara	1176
KALIAGANJ	a	0	36.3	0	0	0	1.6	Nasirhat	1177
KALIAGANJ	b	0	9.3	0	0	0	1.2	Haldibari	1178
KALIAGANJ	a	0	48.7	0	0	0	4.4	Sintair	1179
KALIAGANJ	a	0	29.5	0	0	0	3.5	Mahadebpur (P)	1180
KALIAGANJ	a	0	53.8	0	0	0	5.7	Baghan	1181
KALIAGANJ	a	0	17	0	0	0	4	Keotan	1182
KALIAGANJ	a	0	94.7	0	0	0	5.4	Sergram (P)	1183
KALIAGANJ	b	0	134.7	0	0	0	3.9	Bhandar (P)	1184
KALIAGANJ	b	0	22.3	0	0	0	9.4	Chandbari Mirzapur	1185
KALIAGANJ	b	0	79.5	0	0	0	5.3	Tungail Bilpara	1186
KALIAGANJ	a	0	10.9	0	0	0	3.6	Kuanrpur	1187
KALIAGANJ	b	0	9	0	0	0	3.6	Madanpur	1188
KALIAGANJ	b	0	50.5	0	0	0	3.6	Tilgaon	1189
KALIAGANJ	a	0	19.9	0	0	0	4	Uttar Shibpur	1190
KALIAGANJ	b	0	19.2	0	0	0	2.4	Paschim Durgapur	1191
KALIAGANJ	c	0	23.7	0	0	0	3.6	Madhabpur	1192
KALIAGANJ	c	0	7.5	0	0	0	6.7	Kashidanga	1193
KALIAGANJ	c	0	15.5	0	0	0	11.5	Chandgaon	1194
KALIAGANJ	b	0	20.2	0	0	0	7.8	Maruadangi	1195
KALIAGANJ	b	0	10.5	0	0	0	12.2	Shibpur	1196
KALIAGANJ	a	0	19.1	0	0	0	2	Biswanathpur	1197
KALIAGANJ	b	0	6.5	0	0	0	3.2	Khejurpukur	1198
KALIAGANJ	b	0	41.9	0	0	0	7.2	Bheur	1199
KALIAGANJ	b	0	18.8	0	0	0	5.3	Paschim Rampur	1200
KALIAGANJ	a	0	35	0	0	0	4.4	Ratan (P)	1201
KALIAGANJ	a	0	29.6	0	0	0	0	Baral	1202
KALIAGANJ	a	0	22.2	0	0	0	66.1	Tarangapur	1203
KALIAGANJ	b	0	47	0	0	0	27.6	Mustafanagar	1204
KALIAGANJ	b	0	32.9	0	0	0	3.5	Natuadangi	1205
KALIAGANJ	a	0	36.1	0	0	0	2.8	Anaun	1206

Land Use												
Area under different types of land use ( in hectares rounded up to one decimal place)							Area irrigated by source (in hectare).					
Serial Number	Name of Village	Fallow lands other than current fallows	Current Fallows	Net Area Sown	Total Irrigated Land Area	Total Un-irrigated Land Area	Canals ( C )	Wells/Tube-wells(W/TW)	Tanks/Lakes(T/L)	Water Falls(WF)	Others(O)	
1	2	110	111	112	113	114	115	116	117	118	119	
1165	Madhya Durgapur	0	0	129.5	6.5	123	0	6.5	0	0	0	
1166	Dhankail (P)	0	0	157.5	30.4	127.1	0	30.4	0	0	0	
1167	Rasidpur (P)	0	0	75	49	26	0	8	0	0	41	
1168	Hariharpur (P)	0	0	85.1	23	62.1	0	23	0	0	0	
1169	Ganeshbati	0	0	57.5	1.2	56.2	0	1.2	0	0	0	
1170	Uttar Gobindapur	0	0	54.2	3.2	51	0	3.2	0	0	0	
1171	Mujia	0	0	67.8	20	47.8	0	20	0	0	0	
1172	Mahagaon	0	0	43.3	3.2	40.1	0	0	0	0	3.2	
1173	Kujia	0	0	45.7	3.2	42.5	0	0	0	0	3.2	
1174	Pakuria	0	0	87.4	2.8	84.5	0	0	0	0	2.8	
1175	Purba Shankarpur	0	0	67.9	2	65.9	0	0	0	0	2	
1176	Atghara	0	0	209.1	10.1	199	0	0	0	0	10.1	
1177	Nasirhat	0	0	138.8	4.4	134.4	0	4.4	0	0	0	
1178	Haldibari	0	0	41.3	2	39.2	0	1	0	0	1	
1179	Sintair	0	0	154.6	40.5	114.1	0	20.5	0	0	20	
1180	Mahadebpur (P)	0	0	80.8	5	75.8	0	5	0	0	0	
1181	Baghan	0	0	194.2	80	114.2	0	80	0	0	0	
1182	Keotan	0	0	74.5	26.7	47.8	0	26.7	0	0	0	
1183	Sergram (P)	0	0	410.1	40	370.1	0	40	0	0	0	
1184	Bhandar (P)	0	0	358.2	40.5	317.7	0	40.5	0	0	0	
1185	Chandbari Mirzapur	0	0	117.8	40.5	77.3	0	40.5	0	0	0	
1186	Tungail Bilpara	0	0	298.8	50.2	248.6	0	50.2	0	0	0	
1187	Kuanrpur	0	0	56.2	8.1	48.2	0	8.1	0	0	0	
1188	Madanpur	0	0	39.7	6.1	33.6	0	6.1	0	0	0	
1189	Tilgaon	0	0	180.9	33	147.9	0	33	0	0	0	
1190	Uttar Shibpur	0	0	93.1	8.1	85	0	8.1	0	0	0	
1191	Paschim Durgapur	0	0	83.8	25.1	58.7	0	25.1	0	0	0	
1192	Madhabpur	0	0	186.5	42	144.5	0	42	0	0	0	
1193	Kashidanga	0	0	68	50	18	0	35	0	0	15	
1194	Chandgaon	0	0	220	203	17	0	175	0	0	28	
1195	Maruadangi	0	0	90	75	15	1.5	55	0	0	18.5	
1196	Shibpur	0	0	130	115	15	0	75	0	0	40	
1197	Biswanathpur	0	0	84.6	24	60.6	0	24	0	0	0	
1198	Khejurpukur	0	0	40	35	5	0	25	0	0	10	
1199	Bheur	0	0	179.8	155.2	24.5	0	145.2	0	0	10	
1200	Paschim Rampur	0	0	66.4	22	44.4	0	22	0	0	0	
1201	Ratan (P)	0	0	139.5	19.4	120.1	0	19.4	0	0	0	
1202	Baral	0	0	96	86	10	0	86	0	0	0	
1203	Tarangapur	0	0	298.3	22	276.2	0	0	0	0	22	
1204	Mustafanagar	0	0	350.5	285.5	65	0	210.5	0	0	75	
1205	Natuadangi	0	0	116	101	15	0	75	0	0	26	
1206	Anaun	0	0	149.3	22.3	127.1	0	0	0	0	22.3	



Name of three most important commodities manufactured			Name of Village	Serial Number
First	Second	Third		
120	121	122	2	1

			Madhya Durgapur	1165
			Dhankail (P)	1166
			Rasidpur (P)	1167
			Hariharpur (P)	1168
			Ganeshbati	1169
			Uttar Gobindapur	1170
			Mujia	1171
			Mahagaon	1172
			Kujia	1173
			Pakuria	1174
			Purba Shankarpur	1175
			Atghara	1176
			Nasirhat	1177
			Haldibari	1178
			Sintair	1179
			Mahadebpur (P)	1180
			Baghan	1181
			Keotan	1182
			Sergram (P)	1183
			Bhandar (P)	1184
			Chandbari Mirzapur	1185
			Tungail Bilpara	1186
			Kuanrpur	1187
			Madanpur	1188
			Tilgaon	1189
Dhokra			Uttar Shibpur	1190
			Paschim Durgapur	1191
			Madhabpur	1192
			Kashidanga	1193
			Chandgaon	1194
			Maruadangi	1195
			Shibpur	1196
			Biswanathpur	1197
			Khejrpukur	1198
			Bheur	1199
			Paschim Rampur	1200
Dhokra			Ratan (P)	1201
			Baral	1202
			Tarangapur	1203
			Mustafanagar	1204
			Natuadangi	1205
			Anaun	1206

Census of India 2011  
Amenities and Land use

Serial Number	Name of Village	Location code no.	Total area of the village ( in hectares rounded up to one decimal place)	Total population ( 2011 census )	Number of households (2011 census)	Number of educational amenities available in the village, the distance range code viz; a for 0-5 kms, b for 5-10 kms, c for 10+ kms of nearest place where facility is available							
						Pre-Primary school (PP)	Primary school (P)	Middle school (M)	Secondary School (S)	Senior Secondary school (SS)	Degree college of arts, science & commerce (ASC)	Engineering college(EC)	Medical college (MC)
1	2	3	4	5	6	7	8	9	10	11	12	13	14
1207	Baidan	310040	330.1	1509	326	1	1	a	a	a	b	c	c
1208	Balaramppur	310041	87.4	460	93	1	1			a	a	c	c
1209	Bochadanga	310042	133.2	1406	311	1	1	a	a	a	b	c	c
1210	Dakshin Bhabanipur	310043	116.2	735	168	1	1		b	b	b	c	c
1211	Dakshin Krishnapur	310044	133.1	1279	270	1	1	a	a	a	b	c	c
1212	Gogra	310045	134.9	639	129	1	1	a	a	a	c	c	c
1213	Fatepur	310046	307.6	3161	714	1	1	1	1	1	b	c	c
1214	Chandail	310047	155.6	1557	339	1	1	a	a	a	c	c	c
1215	Dhamja	310048	130.9	1332	284	3	3	a	a	a	b	c	c
1216	Khanpur	310049	178.7	787	161	1	1	a	a	a	b	c	c
1217	Delwarpur	310050	732	5086	1056	2	2	1	a	a	c	c	c
1218	Chandipur	310051	193.2	1167	229	1	1	a	a	b	c	c	c
1219	Bimalpara	310052	63	370	81	a	a	a	a	a	c	c	c
1220	Kachna	310053	200.3	1042	220	2	2	a	a	a	c	c	c
1221	Mangaldaha	310054	80.2	724	153	1	1	a	a	a	c	c	c
1222	Madhupur	310055	66.8	406	82	1	1	a	a	a	c	c	c
1223	Raghabpur	310056	87.3	484	106	a	a		1	a	a	c	c
1224	Atia	310057	234.6	1991	428	1	1	a	a	a	c	c	c
1225	Chauli	310058	101.3	209	42	1	1	a	a	a	c	c	c
1226	Purba Goalgaon	310059	267.9	1977	411	1	1	a	a	a	c	c	c
1227	Baruna	310060	309	1721	399	2	2	1	1	1	c	c	c
1228	Mehendipara	310061	59.8	364	82	1	1	a	a	a	c	c	c
1229	Dakshin Gobindapur	310062	75.9	758	172	1	1	a	a	a	c	c	c
1230	Tamchari Mathbari	310063	127.9	780	189	1	1	a	a	a	c	c	c
1231	Beurjhari	310064	238.3	1259	262	1	1	a	a	a	c	c	c
1232	Hamidpur	310065	177.1	763	172	1	1	a	a	a	c	c	c
1233	Khatsa	310066	228	1697	393	1	1	a	a	a	c	c	c
1234	Kuria	310067	146.7	737	150	1	1	a	a	a	c	c	c
1235	Chaipara	310068	99.6	790	166	1	1	a	a	a	b		
1236	Rautgaon	310069	191.1	1870	398	2	1	a	a	a	c		
1237	Raypur	310070	125.7	926	218	1	1	a	a	a	c		
1238	Bhuinhara	310071	274	2372	544	1	1	1	a	a	b		
1239	Bansihara	310072	75.4	381	97	1	1	a	a	a	c		
1240	Hatpara	310073	80.6	1144	274	1	1	a	a	a	c		
1241	Dharmapara	310074	45.4	353	87	1	1	a	a	a	b		
1242	Kunore	310075	276.8	4709	996	5	5	1	1	1	c		
1243	Mukundapur	310076	109.2	697	156	a	a		a	a	c		
1244	Dhekipara	310077	135	55	9	a	a		a	a	c	c	c
1245	Jinua	310078	57.7	510	117	1	1		a	a	c	c	c
1246	Palaihari	310079	218.2	2706	619	1	1		a	a	c		
1247	Gangua	310080	109.6	876	190	a	a		a	a	c	c	c
1248	Bijail	310081	48.9	167	32	a	a		a		c	c	c

- Village Directory

(As in 2009)

le. (If not available within the : < 5 Kms, b for 5-10 Kms and c cility is available is given).						Number of Medical Amenities available. (If not available within the village , the distance range code viz; a for < 5 Kms, b for 5-10 Kms and c for 10+ kms of nearest place where facility is available is given).						Name of Village	Serial Number				
15	16	17	18	19	20	21	22	23	24	25	26			27	28	29	30
Management institute (MI)	Polytechnic (Pt)	Vocational training school /ITI	Non-formal training centre (NFTC)	Special school for disabled (SSD)	Others (specify)	Community health centre (CHC)	Primary health centre (PHC)	Primary health sub centre (PHS)	Maternity and child welfare centre (MCW)	T.B. clinic (TBC)	Hospital-allopathic (HA)	Hospital-alternative medicine (HO)	Dispensary (D)	Veterinary hospital (VH)	Mobile health clinic (MHC)	Family welfare centre (FWC)	
c	c	b	c		1	b	a	a	b	b		b	c			Baidan	1207
c	c	a	c			a	a	a	a	a			a			Balaramppur	1208
c	c	b	c			b	a	a	b	b	b		b	b	b	Bochadanga	1209
c	c	c	c			b	b	1	b		b		b		b	Dakshin Bhabanipur	1210
c	c	b	c			b	b	a	b	b	b			c	b	Dakshin Krishnapur	1211
c	c	c	c			c		1	c	c			c			Gogra	1212
c	c	b	c		1	b	b	a	b	b	b		b		b	Fatepur	1213
c	c		c		1		a	c	c	c			c			Chandail	1214
c	c	b	b	b	b		b	a	b	b	b		b			Dhamja	1215
c	c	b	b	a	b	b	a	b	b	b	b		b			Khanpur	1216
c	c	c	c	c	2	c	b	b	c	c	c		c	c	c	Delwarpur	1217
c	c	c	c	c		c	b	b	c	c	c		c	c	c	Chandipur	1218
c	c	c	c	c	1	c	b	a	c	c	c		c	c	c	Bimalpara	1219
c	c	c	c	c		c	b	a	c	c	c		c	c	c	Kachna	1220
c	c	c	c	c	1	c	b	a	c	c	c		c	c	c	Mangaldaha	1221
c	c	c	c	c		c	c	a	c	c	c		c	c	c	Madhupur	1222
c	c	c	c	c	1	c	a	a	c	c	c		c	c	c	Raghbapur	1223
c	c	c	c	c		c	b	a	c	c	c		c	c	c	Atia	1224
c	c	c	c	c			b	a	c	c	c		c	c	c	Chauli	1225
c	c	c	c	c	1	c	a		1	c	c		c	c	c	Purba Goalgaon	1226
c	c	c	c	c	1	c	b	a	c	c	c		c	c	c	Baruna	1227
c	c	c	c	c	1	c	b	a	c	c	c		c	c	c	Mehendipara	1228
c	c	c	c	c	2	c	b		1	c	c		c	c	c	Dakshin Gobindapur	1229
c	c	c	c	c	1	c		1	c	c	c		c	c	c	Tamchari Mathbari	1230
c	c	c			1	c	b	a		c	c			a		Beurjhari	1231
	c	c				c	b	a	c	c	c		a	a		Hamidpur	1232
	c	c				c	a		1	c	c			c		Khatsa	1233
c	c	c	c	c	1	c	b	a		c	c		c	c	c	Kuria	1234
	c	b					b	a			b			a		Chaipara	1235
	c	b					c	a			c			a		Rautgaon	1236
	c	b					b	a			b					Raypur	1237
	c	b					b		1		b		b	a		Bhuinhara	1238
	c	c					b	a			b			a		Bansihara	1239
	c	b					b		1		b				1	Hatpara	1240
	c	b					b	a			b			a		Dharmapara	1241
	c	b					b	a			b	b			1	Kunore	1242
		c			1	c	a	a	a	c	c			c		Mukundapur	1243
	c	c	c	a		c	a	a			c			c		Dhekipara	1244
	c	c	c	a		c	b	a			c			c		Jinua	1245
	c	c			1		b	a	b	a	b		a	c	c	Palaibari	1246
	c	c	c		1	c	b	a	c	c	c			c	c	Gangua	1247
	c		c		1	c	b	a	c	c	c			c		Bijail	1248

Serial Number	Name of Village	Number of Non-Government Medical Amenities available.							Availability of drinking water - Yes / No							
		Charitable non Govt. hospital/Nursing home.	Medical practitioner with MBBS Degree	Medical practitioner with other degree	Medical practitioner with no degree	Traditional practitioner and faith healer .	Medicine Shop	Others	Tap water (Treated/Untreated)	Well water (Covered / Uncovered well)	Hand Pump	Tube wells / Bore well	Spring	River / Canal	Tank / Pond / Lake	Others
1	2	32	33	34	35	36	37	38	39	40	41	42	43	44	45	46
1207	Baidan	0	0	0	0	0	0	0	No	No	No	Yes	No	No	Yes	No
1208	Balaramppur	0	0	0	0	0	0	0	No	No	No	Yes	No	No	Yes	No
1209	Bochadanga	0	0	0	0	0	1	0	No	No	No	Yes	No	No	Yes	No
1210	Dakshin Bhabanipur	0	0	0	0	0	1	0	No	No	Yes	Yes	No	No	Yes	No
1211	Dakshin Krishnapur	0	0	0	0	0	0	0	No	No	Yes	No	No	No	Yes	No
1212	Gogra	0	0	0	0	0	0	1	No	No	Yes	No	No	No	Yes	No
1213	Fatepur	0	0	1	1	0	4	0	No	No	Yes	No	No	No	Yes	No
1214	Chandail	0	0	0	0	0	4	0	No	No	No	Yes	No	No	Yes	No
1215	Dhamja	0	0	0	0	0	0	0	No	No	Yes	Yes	No	No	Yes	No
1216	Khanpur	0	0	0	0	0	0	0	No	No	No	Yes	No	No	Yes	No
1217	Delwarpur	0	0	0	2	0	0	0	Yes	No	Yes	No	No	Yes	Yes	No
1218	Chandipur	0	0	0	0	0	0	0	No	No	Yes	No	No	No	Yes	No
1219	Bimalpara	0	0	0	0	0	0	0	No	No	Yes	No	No	Yes	Yes	No
1220	Kachna	0	0	0	2	0	0	0	No	No	Yes	No	No	Yes	Yes	No
1221	Mangaldaha	0	0	0	1	0	0	0	No	No	Yes	No	No	Yes	Yes	No
1222	Madhupur	0	0	0	0	0	0	0	No	No	Yes	No	No	No	Yes	No
1223	Raghabpur	0	0	0	0	0	0	0	No	No	Yes	No	No	No	Yes	No
1224	Atia	0	0	0	0	0	0	0	No	No	Yes	No	No	Yes	Yes	No
1225	Chauli	0	0	0	0	0	0	0	No	No	Yes	Yes	No	Yes	Yes	No
1226	Purba Goalgaon	0	0	0	0	0	0	0	No	No	Yes	Yes	No	No	Yes	Yes
1227	Baruna	0	0	0	1	0	1	0	No	No	Yes	Yes	No	No	Yes	No
1228	Mehendipara	0	0	0	0	0	1	0	No	No	Yes	No	No	No	Yes	No
1229	Dakshin Gobindapur	0	0	0	0	0	0	0	No	No	Yes	Yes	No	No	Yes	No
1230	Tamchhari Mathbari	0	0	0	1	0	1	0	No	No	Yes	No	No	No	Yes	No
1231	Beurjhari	0	0	0	0	0	0	0	No	No	Yes	No	No	No	Yes	No
1232	Hamidpur	0	0	0	0	0	0	0	No	No	Yes	No	No	Yes	Yes	No
1233	Khatsa	0	0	0	0	0	0	0	No	No	No	Yes	No	No	No	No
1234	Kuria	0	0	0	0	0	0	0	No	No	Yes	No	No	No	Yes	No
1235	Chaipara	0	0	0	0	0	0	0	No	No	Yes	No	No	No	Yes	No
1236	Rautgaon	0	0	0	0	0	3	0	Yes	Yes	Yes	No	No	No	Yes	No
1237	Raypur	0	0	0	0	0	4	0	Yes	No	Yes	No	No	Yes	Yes	No
1238	Bhuinhara	0	0	0	0	0	4	0	No	No	Yes	No	No	No	Yes	No
1239	Bansihara	0	0	0	0	0	0	0	No	No	Yes	No	No	Yes	Yes	No
1240	Hatpara	0	0	0	0	0	0	0	Yes	No	Yes	No	No	No	No	No
1241	Dharmapara	0	0	0	0	0	2	0	Yes	No	Yes	No	No	No	No	No
1242	Kunore	0	0	0	0	0	8	0	Yes	No	Yes	Yes	No	Yes	Yes	No
1243	Mukundapur	0	0	0	0	0	0	0	No	No	Yes	No	No	No	Yes	No
1244	Dhekipara	0	0	0	0	0	0	0	No	No	Yes	Yes	No	No	Yes	No
1245	Jinua	0	0	0	0	0	0	0	No	No	Yes	Yes	No	No	Yes	No
1246	Palaihari	0	0	0	2	0	0	0	No	No	Yes	No	No	No	Yes	No
1247	Gangua	0	0	0	0	0	2	2	No	No	Yes	Yes	No	No	Yes	No
1248	Bijail	0	0	0	0	0	2	0	No	No	Yes	Yes	No	No	Yes	No

Availability of toilet & others Yes / No				Communication and transport facilities (If amenities available code -Yes is given except for Village Pin Code ,If not available within the village , the distance range code viz; a for < 5 Kms, b for 5-10 Kms and c for 10+ kms of nearest place where facility is available is given).								
Community toilet including bath.	Community toilet excluding bath.	Rural sanitary mart or sanitary hardware outlet available near the village.	Community bio- gas or recycle of waste for productive use.	Post office(PO)	Sub post office (SPO)	Post & Telegraph office (P&TO)	Village Pin Code	Telephones (Land lines)	Public call office (PCO)	Mobile phone coverage	Name of Village	Serial Number
47	48	49	50	51	52	53	54	55	56	57	2	1
No	No	No	No	b	b	b	733126	Yes	a	Yes	Baidan	1207
No	No	No	No	a	a	a	733132	a	a	Yes	Balaramppur	1208
No	No	No	No		a	b	733132	b	a	Yes	Bochadanga	1209
No	No	No	No	a	b	b	733132	b	a	Yes	Dakshin Bhabanipur	1210
No	No	No	No	c	a	c	733132	Yes	a	Yes	Dakshin Krishnapur	1211
No	No	No	No	c	a	c	733132	b	c	Yes	Gogra	1212
No	No	No	No	b	Yes	b	733132	Yes	Yes	Yes	Fatepur	1213
No	No	No	No	c	c	c	733132	a	Yes	Yes	Chandail	1214
No	No	No	No	a	b	b	733132	Yes	a	Yes	Dhamja	1215
No	No	No	No		a	b	733132	b	b	Yes	Khanpur	1216
No	No	No	No			b	733132	b	b	Yes	Delwarpur	1217
No	No	No	No	c	b	c	733132	b	b	Yes	Chandipur	1218
No	No	No	No	c	b	c	733132	a	a	Yes	Bimalpara	1219
No	No	No	No	c	a	c	733132	Yes	a	Yes	Kachna	1220
No	No	No	No	c	a	c	733132	a	a	Yes	Mangaldaha	1221
No	No	No	No	c	a	c	733132	b	a	Yes	Madhupur	1222
No	No	No	No	c	a	c	733129	c	a	Yes	Raghapur	1223
No	No	No	No	c	a	c	733129	c	Yes	c	Atia	1224
No	No	No	No	c	a	c	733129	b	a	Yes	Chauli	1225
No	No	No	No	c	a	c	733129	a	a	Yes	Purba Goalgaon	1226
No	No	No	No	c	Yes	c	733129	a	a	Yes	Baruna	1227
No	No	No	No	c	a	c	733129	c	a	Yes	Mehendipara	1228
No	No	No	No	c	a	c	733129	c	Yes	Yes	Dakshin Gobindapur	1229
No	No	No	No	c	a	c	733129	c	a	Yes	Tamchhari Mathbari	1230
No	No	No	No	c	a	c	733129	b	b	Yes	Beurjhari	1231
No	No	No	No	c	a	c	733129	c	c	Yes	Hamidpur	1232
No	No	No	No	c	a	c	733252	b	b	Yes	Khatsa	1233
No	No	No	No	c	a	c	733129	a	b	Yes	Kuria	1234
No	No	No	No	b	a	b	733252	a	a	Yes	Chaipara	1235
No	No	No	No	c	a	c	733252	Yes	a	Yes	Rautgaon	1236
No	No	No	No	b	a	b	733252	Yes	Yes	Yes	Raypur	1237
No	Yes	No	No	b	a	b	733252	a	Yes	Yes	Bhuinhara	1238
No	No	No	No	b	a	b	733129	b	b	Yes	Bansihara	1239
No	No	No	No	b	a	b	733252	Yes	a	Yes	Hatpara	1240
No	No	No	No	b	a	b	733252	a	Yes	Yes	Dharmapara	1241
No	Yes	Yes	No	b	Yes	c	733252	Yes	Yes	Yes	Kunore	1242
No	No	No	No	c	a	c	733252	b	c	Yes	Mukundapur	1243
No	No	No	No	c	a	c	733252	b	b	Yes	Dhekipara	1244
No	No	No	No	c	a	c	733129	c	c	Yes	Jinua	1245
No	No	No	No	c		c	733129	b	b	Yes	Palaibari	1246
No	No	No	No	c	a	c	733129	b	b	Yes	Gangua	1247
No	No	No	No	c	a	c	733129	a	b	Yes	Bijail	1248

Communication and transport facilities (If amenities available code -Yes is given except for Village Pin Code ,If not available within the village , the distance range code viz; a for < 5 Kms, b for 5-10 Kms and c for 10+ kms of nearest place where facility is available is given).													Village connected to highway (If amenities available code village , the distance range c and c for 10+ kms of nearest			
Serial Number	Name of Village	Internet cafes/ Common service centre (CSC)	Private courier facility	Bus service (Public & Private)	Railway stations	Auto/Modified Autos	Taxis and Vans	Tractors	Cycle-pulled rickshaws(Manual & Machine driven)	Carts driven by animals	Sea /River ferry service	Connected to national highway(NH)	Connected to state highway(SH)	Connected to major district road (MDR)	Connected to others district road	Pucca roads
1	2	58	59	60	61	62	63	64	65	66	67	68	69	70	71	72
1207	Baidan	c	b	a	b	c	Yes	b	Yes	c	c	c	a			a
1208	Balaramppur	c	a	a	b	c	Yes	a	a	c	c	c	a			a
1209	Bochadanga	b	b	a	b	c	Yes	b	Yes	c	c	c	Yes	a	a	a
1210	Dakshin Bhabanipur	c	b	b	b	c	Yes	Yes	Yes	c	c	b	Yes	b	b	b
1211	Dakshin Krishnapur	c	b	a	c	c	Yes	b	Yes	c	c	c	a			a
1212	Gogra	b	c	a	c	c	Yes	a	a	c	c	c	a	a		a
1213	Fatepur	b	b	Yes	b	c	Yes	Yes	Yes	c	c	c	Yes			Yes
1214	Chandail	c	c	a	c	c	Yes	Yes	Yes	c	c	c	a			Yes
1215	Dhamja	c	a	a	b	c	Yes	b	Yes	c	c	c	a			a
1216	Khanpur	c	b	a	b	c	Yes	c	a	c	c	c	a			a
1217	Delwarpur	c	c	a	c	a	Yes	Yes	Yes	a	c	c	a	a	a	a
1218	Chandipur	c	c	b	c	b	b	b	b	b	c	c	b	a	a	a
1219	Bimalpara	c	c	a	c	a	a	a	a	a	c	c	b	a	a	a
1220	Kachna	c	c	a	c	a	a	a	a	a	c	c	b	a	a	a
1221	Mangaldaha	c	c	a	c	a	a	a	a	a	c	c	b	a	a	a
1222	Madhupur	c	c	a	c	a	a	a	a	a	c	c	b	a	a	a
1223	Raghabpur	c	c	a	c	a	a	a	Yes	a	c	c	b	a	a	a
1224	Atia	c	c	a	c	a	a	Yes	Yes	Yes	c	c	b		Yes	Yes
1225	Chauli	c	c	a	c	a	a	a	a	a	c	c	b	a	a	a
1226	Purba Goalgaon	c	c	b	c	a	a	Yes	Yes	a	c	c	b	a	a	Yes
1227	Baruna	c	c	b	c	b	b	Yes	Yes	a	c	c	b	b	b	Yes
1228	Mehendipara	c	c	a	c	a	a	Yes	Yes	a	c	c	b	b	b	a
1229	Dakshin Gobindapur	c	c	b	c	b	b	b	Yes	b	c	c	b	b	b	Yes
1230	Tamchari Mathbari	c	c	b	c	b	b	b	Yes	b	c	c	c	b	b	Yes
1231	Beurjhari	c	b	a	c	c	Yes	Yes	Yes	c	c	c	c	a		a
1232	Hamidpur	c	b	a	c	a	Yes	Yes	Yes	c	c	c	a	c		Yes
1233	Khatsa	c	b	a	c	c	Yes	Yes	Yes	c	c	c	a	c	c	Yes
1234	Kuria	c	c	b	c	b	b	a	Yes	b	c	c	b	a	a	a
1235	Chaipara	b	b	a	b	a	a	a	Yes	c	c	c	b	a	Yes	Yes
1236	Rautgaon	c	c	a	c	a	a	a	Yes	c	c	c	c	a	Yes	Yes
1237	Raypur	b	b	Yes	b	Yes	Yes	Yes	Yes	c	c	c	b		Yes	Yes
1238	Bhuinhara	b	b	Yes	b	a	Yes	a	Yes	c	c	c	b	Yes	Yes	Yes
1239	Bansihara	a	b	a	b	b	a	a	Yes	c	c	c	b	Yes	Yes	Yes
1240	Hatpara	b	b	Yes	b	a	a	a	Yes	c	c	c	b	Yes		Yes
1241	Dharmapara	b	b	Yes	b	Yes	Yes	Yes	Yes	c	c	c	b	Yes	Yes	Yes
1242	Kunore	b	b	Yes	c	Yes	Yes	Yes	Yes	c	c	c	c	Yes	Yes	Yes
1243	Mukundapur	c	c	b	c	c	Yes	Yes	Yes	c	c	b	c	c		Yes
1244	Dhekipara	b	c	a	c	c	Yes	Yes	a	c	c	c	a	a		Yes
1245	Jinua	c	c	a	c	c	a	c	Yes	c	c	c	c	a		a
1246	Palaihari	c	b	a	c	c	Yes	c	Yes	c	c	c	a			a
1247	Gangua	b	c	a	c	c	Yes	Yes	Yes	c	c	c	a	a		a
1248	Bijail	c	c	a	c	c	a	c	a	c	c	c	a	c		Yes

ys,village roads, banks & credit societies :-Yes is given, If not available within the code viz; a for <5 Kms, b for 5-10 Kms place where facility is available is given).													Availability of miscellaneous facilities (If amenities available code -Yes is given, If not available within the village , the distance range code viz; a for < 5 Kms, b for 5-10 Kms and c for 10+ kms of nearest place where facility is available is given).			
Kutchcha roads	Water bounded macadam(WBM) roads	Navigable waterway (river/canal)(NW)	Footpaths (FP)	Commercial & Co-operative Banks	ATM	Agricultural Credit Societies	Self-Help Group (SHG)	Public distribution system (PDS) shop	Mandis / Regular market	Weekly Haat	Agricultural marketing society	Integrated Child Development Scheme (Nutritional Centres)	Anganwadi Centre (Nutritional Centres)	Others (Nutritional Centres)	Name of Village	Serial Number
73	74	75	76	77	78	79	80	81	82	83	84	85	86	87		1
Yes			Yes	a	b	c	Yes	a	c	a	c	Yes	Yes	Yes	Baidan	1207
Yes			a	a	b	c	Yes	a	c	a	a	Yes	Yes	Yes	Balaramppur	1208
Yes			a	a	b	b	Yes	Yes	c	a	a	b	Yes	Yes	Bochadanga	1209
Yes			a	a	b	c	Yes	Yes	c	b	a	b	Yes	a	Dakshin Bhabanipur	1210
Yes			Yes	a	c	c	Yes	Yes	c	b	b	Yes	Yes	Yes	Dakshin Krishnapur	1211
a			a	a	c	b	Yes	Yes	c	a	c	Yes	Yes	Yes	Gogra	1212
a			a	Yes	b	b	Yes	a	c	a	b	b	Yes	Yes	Fatepur	1213
a			a	a	c	c	Yes	a	Yes	Yes	c	Yes	Yes	Yes	Chandail	1214
Yes			a	Yes	b	c	Yes	Yes	c	a	b	Yes	Yes	Yes	Dhamja	1215
Yes			a	a	b	c	Yes	a	c	a	b	Yes	Yes	Yes	Khanpur	1216
Yes	a	c	a	a	c	c	Yes	a	c	a	a	c	Yes	Yes	Delwarpur	1217
Yes	a	c	a	a	c	c	Yes	a	c	a	b	c	Yes	Yes	Chandipur	1218
Yes	a	c	b	a	c	c	Yes	a	c	a	b	c	Yes	Yes	Bimalpara	1219
Yes	a	c	a	a	c	c	Yes	Yes	c	a	a	c	Yes	Yes	Kachna	1220
Yes	a	c	b	a	c	c	Yes	a	c	a	a	c	Yes	Yes	Mangaldaha	1221
Yes	a	c	b	b	c	c	Yes	a	c	a	a	c	Yes	Yes	Madhupur	1222
Yes	a	c	a	a	c	c	Yes	a	c	a	a	c	Yes	Yes	Raghabpur	1223
Yes	Yes	c	a	a	c	c	Yes	a	c	a	b	c	Yes	Yes	Atia	1224
Yes	a	c	b	a	c	c	a	a	c	a	b	c	a	Yes	Chauli	1225
Yes	Yes	c	b			Yes	Yes	Yes	c	b	a	c	Yes	Yes	Purba Goalgaon	1226
Yes	Yes	c	b	b	c	b	Yes	a	c	b	b	c	Yes	Yes	Baruna	1227
Yes	Yes	c	b	b	c	b	Yes	a	c	b	b	c	a	Yes	Mehendipara	1228
Yes	Yes	c	b	b	c	c	Yes	Yes	c	b	b	c	Yes	Yes	Dakshin Gobindapur	1229
Yes	Yes	c	b	b	c	c	Yes	a	c	b	b	c	Yes	Yes	Tamchari Mathbari	1230
a			b	a	c	c	Yes	a	c	Yes	Yes	c	Yes	Yes	Beurjhari	1231
a			a	a	c	c	Yes	a	c	Yes	a	c	Yes	Yes	Hamidpur	1232
Yes			Yes	a	c	c	Yes	Yes	c	a	a	c	Yes	Yes	Khatsa	1233
Yes	Yes	c	b	a	Yes	c	Yes	a	c	a	b	c	Yes	Yes	Kuria	1234
Yes	Yes		b	a	b	c	Yes	a	c	a	a	Yes	Yes	Yes	Chaipara	1235
Yes			b	a	c	c	Yes	a	c	a	b	Yes	Yes	Yes	Rautgaon	1236
Yes			b	Yes	b	Yes	Yes	a	Yes	Yes	b	Yes	Yes	Yes	Raypur	1237
Yes			b	a	b	c	Yes	Yes	Yes	Yes	b	Yes	Yes	Yes	Bhuinhara	1238
Yes			b	a	b	c	Yes	a	c	a	Yes	Yes	Yes	Yes	Bansihara	1239
Yes			b	a	b	b	Yes	a	c	a	b	Yes	Yes	Yes	Hatpara	1240
Yes			a	a	b	c	Yes	a	c	a	b	Yes	Yes	Yes	Dharmapara	1241
Yes	Yes		a	Yes	b	Yes	Yes	Yes	Yes	Yes	b	Yes	Yes	Yes	Kunore	1242
Yes			b	a	c	c	Yes	a	c	a	c	c	Yes	Yes	Mukundapur	1243
a			b	a	c	c	Yes	a	c	a	c	c	a	Yes	Dhekipara	1244
Yes			b	a	c	c	Yes	a	c	a	c	c	Yes	Yes	Jinua	1245
Yes			b	a	c	b	Yes	Yes	Yes	Yes	c	c	Yes	Yes	Palaibari	1246
Yes			b	a	c	c	Yes	a	c	a	c	c	a	Yes	Gangua	1247
Yes			b	a	c	c	Yes	a	c	a	c	c	Yes	Yes	Bijail	1248

Availability of miscellaneous facilities (If amenities available code -Yes is given, If not available within the village , the distance range code viz; a for < 5 Kms, b for 5-10 Kms and c for 10+ kms of nearest place where facility is available is given).												Availability of electricity (Yes/No)			
Serial Number	Name of Village	ASHA (Accredited Social Health Activist)	Community centre with/without TV	Sports Field,	Sports Club / Recreation Centre	Cinema / Video Hall	Public Library	Public Reading Room	Newspaper Supply	Assembly Polling station	Birth & Death Registration Office	Power Supply for Domestic Use (ED)	Power Supply for Agricultural Use (EAG)	Power Supply for Commercial Use (EC)	Power Supply for All Uses (EA)
1	2	88	89	90	91	92	93	94	95	96	97	98	99	100	101
1207	Baidan	Yes	Yes	a	a	c	c	c	Yes	Yes	b	Yes	Yes	No	No
1208	Balaramppur	Yes	Yes	Yes	Yes	b	b	b	b	Yes	a	Yes	No	No	No
1209	Bochadanga	Yes	Yes	Yes	Yes	b	a	a	b	Yes	Yes	Yes	No	Yes	No
1210	Dakshin Bhabanipur	Yes	Yes	a	a	a	b	Yes	b	a	a	Yes	No	No	No
1211	Dakshin Krishnapur	Yes	c	b	c	c	c	Yes	Yes	Yes	a	Yes	Yes	No	No
1212	Gogra	Yes	Yes	a	a	c	c	c	c	Yes	a	Yes	No	No	No
1213	Fatepur	Yes	Yes	Yes	a	b	b	b	Yes	Yes	a	Yes	No	Yes	No
1214	Chandail	Yes	Yes	Yes	Yes	c	c	c	c	Yes	b	Yes	No	Yes	No
1215	Dhamja	Yes	Yes	a	a	b	b	b	Yes	Yes	a	Yes	Yes	No	No
1216	Khanpur	Yes	Yes	a	a	b	b	b	b	Yes	b	Yes	No	No	No
1217	Delwarpur	a	Yes	a	c	a	b	b	Yes	Yes	b	Yes	No	Yes	No
1218	Chandipur	a	c	a	c	a	b	b	Yes	Yes	a	Yes	No	No	No
1219	Bimalpara	a	c	a	c	b	b	b	a	a	a	Yes	No	No	No
1220	Kachna	Yes	Yes	a	c	c	b	b	Yes	Yes	a	Yes	No	No	No
1221	Mangaldaha	a	c	a	c	b	a	a	a	a	a	Yes	No	No	No
1222	Madhupur	a	c	a	c	b	b	b	a	a	a	Yes	No	No	No
1223	Raghobpur	a	c	a	c	b	a	a	a	a	a	Yes	No	No	No
1224	Atia	a	c	Yes	c	b	b	b	Yes	Yes	a	Yes	No	No	No
1225	Chauli	a	c	a	c	b	b	b	a	a	a	Yes	No	No	No
1226	Purba Goalgaon	Yes	c	Yes	c	b	b	b	Yes	Yes	a	Yes	Yes	No	No
1227	Baruna	Yes	c	Yes	c	b	b	b	Yes	Yes	a	Yes	No	No	No
1228	Mehendipara	a	Yes	a	Yes	b	b	b	a	a	a	Yes	No	No	No
1229	Dakshin Gobindapur	Yes	c	Yes	c	b	b	b	Yes	Yes	Yes	Yes	No	No	No
1230	Tamchari Mathbari	a	Yes	a	c	b	b	b	b	a	a	Yes	No	No	No
1231	Beurjhari	Yes	Yes	Yes	Yes	Yes	Yes	Yes	Yes	Yes	b	Yes	No	No	No
1232	Hamidpur	Yes	Yes	Yes	Yes	a	a	Yes	Yes	Yes	b	Yes	No	No	No
1233	Khatsa	Yes	Yes	Yes	Yes	a	a	a	Yes	Yes	b	Yes	No	No	No
1234	Kuria	Yes	Yes	a	c	c	a	a	a	a	a	Yes	No	No	No
1235	Chaipara	Yes	Yes	Yes	Yes	Yes	Yes	Yes	Yes	Yes	a	Yes	Yes	Yes	Yes
1236	Rautgaon	Yes	Yes	Yes	Yes	Yes	a	a	Yes	Yes	a	Yes	Yes	Yes	Yes
1237	Raypur	Yes	Yes	Yes	Yes	Yes	Yes	Yes	Yes	Yes	a	Yes	Yes	Yes	Yes
1238	Bhuinhara	Yes	Yes	Yes	Yes	Yes	a	a	Yes	Yes	Yes	Yes	Yes	Yes	Yes
1239	Bansihara	Yes	Yes	Yes	Yes	a	a	a	Yes	Yes	a	Yes	No	Yes	No
1240	Hatpara	Yes	Yes	Yes	Yes	Yes	Yes	Yes	Yes	Yes	a	Yes	Yes	Yes	Yes
1241	Dharmapara	Yes	Yes	Yes	Yes	Yes	Yes	Yes	Yes	Yes	a	Yes	No	Yes	No
1242	Kunore	Yes	Yes	Yes	Yes	a	a	a	Yes	Yes	a	Yes	Yes	Yes	Yes
1243	Mukundapur	Yes	Yes	a	Yes	a	a	a	a	a	a	Yes	No	No	No
1244	Dhekipara	Yes	Yes	a	Yes	c	c	c	c	a	c	Yes	No	No	No
1245	Jinua	Yes	Yes	a	a	c	c	c	c	a	a	Yes	No	No	No
1246	Palaihari	Yes	Yes	Yes	Yes	c	c	c	c	Yes	a	Yes	No	No	No
1247	Gangua	Yes	Yes	Yes	Yes	c	c	c	c	a	a	Yes	No	No	No
1248	Bijail	Yes	Yes	a	a	c	c	c	c	a	a	Yes	No	No	No



Nearest Town		Land Use							
		Area under different types of land use ( in hectares rounded up to one decimal place)							
Name	Distance range code i.e. a for < 5 Kms, b for 5-10 Kms and c for 10+ kms .	Forests	Area under Non-agricultural Uses	Barren and Un-cultivable land	Permanent Pastures and Other Grazing Lands	Land Under Miscellaneous Tree Crops etc.	Culturable Waste Land	Name of Village	Serial Number
102	103	104	105	106	107	108	109	2	1
KALIAGANJ	b	0	71.1	0	0	0	4.4	Baidan	1207
KALIAGANJ	b	0	24.3	0	0	0	2.5	Balaramppur	1208
KALIAGANJ	b	0	28.9	0	0	0	2	Bochadanga	1209
KALIAGANJ	b	20.2	59.9	0	0	0	1.6	Dakshin Bhabanipur	1210
KALIAGANJ	c	0	79.4	0	0	0	2	Dakshin Krishnapur	1211
KALIAGANJ	c	0	6	0	0	0	2.5	Gogra	1212
KALIAGANJ	b	0	50.3	0	0	0	3.2	Fatepur	1213
KALIAGANJ	b	0	30.9	0	0	0	3	Chandail	1214
KALIAGANJ	b	32.8	2.6	0	0	0	2	Dhamja	1215
KALIAGANJ	b	0	40.8	0	0	0	2.8	Khanpur	1216
KALIAGANJ	b	0	121	0	0	0	11	Delwarpur	1217
KALIAGANJ	c	0	17	0	0	0	3.2	Chandipur	1218
KALIYAGANJ	c	0	21.8	0	0	0	1.2	Bimalpara	1219
KALIYAGANJ	c	0	17.9	0	0	0	2.4	Kachna	1220
KALIYAGANJ	c	0	8.2	0	0	0	2	Mangaldaha	1221
KALIYAGANJ	c	0	11.2	0	0	0	1.6	Madhupur	1222
KALIYAGANJ	c	0	7.5	0	0	0	2.8	Raghabpur	1223
KALIYAGANJ	c	0	51.4	0	0	0	3.2	Atia	1224
KALIYAGANJ	c	0	18	0	0	0	7.3	Chauli	1225
KALIYAGANJ	b	0	51.1	0	0	0	2.8	Purba Goalgaon	1226
KALIYAGANJ	c	0	30	0	0	0	4	Baruna	1227
KALIYAGANJ	c	0	4.2	0	0	0	1.6	Mehendipara	1228
KALIYAGANJ	c	0	8.3	0	0	0	2.6	Dakshin Gobindapur	1229
KALIYAGANJ	c	0	10	0	0	0	2.9	Tamchari Mathbari	1230
KALIYAGANJ	c	0	48.7	0	0	0	2.2	Beurjhari	1231
KALIYAGANJ	c	0	35.8	0	0	0	2.4	Hamidpur	1232
KALIAGANJ	c	0	46.9	0	0	0	2.8	Khatsa	1233
KALIAGANJ	c	0	30.3	0	0	0	2.4	Kuria	1234
KALIAGANJ	b	0	19.7	0	0	0	1.6	Chaipara	1235
KALIAGANJ	c	0	39.3	0	0	0	2	Rautgaon	1236
KALIAGANJ	b	0	31.1	0	0	0	2	Raypur	1237
KALIAGANJ	b	0	54.7	0	0	0	3.2	Bhuinhara	1238
KALIAGANJ	b	0	16.1	0	0	0	1.2	Bansihara	1239
KALIAGANJ	c	0	7.2	0	0	0	2	Hatpara	1240
KALIAGANJ	c	0	9.8	0	0	0	2	Dharmapara	1241
KALIAGANJ	c	0	54.6	0	0	0	4.5	Kunore	1242
KALIAGANJ	c	0	18.9	0	0	0	2	Mukundapur	1243
KALIAGANJ	c	0	27.4	0	0	0	2	Dhekipara	1244
KALIAGANJ	c	0	10.3	0	0	0	2	Jinua	1245
KALIAGANJ	c	0	44.6	0	0	0	3.2	Palaibari	1246
KALIAGANJ	c	0	18.5	0	0	0	2.4	Gangua	1247
KALIAGANJ	c	0	9.2	0	0	0	2	Bijail	1248

Land Use												
Area under different types of land use ( in hectares rounded up to one decimal place)							Area irrigated by source (in hectare).					
Serial Number	Name of Village	Fallow lands other than current fallows	Current Fallows	Net Area Sown	Total Irrigated Land Area	Total Un-irrigated Land Area	Canals ( C )	Wells/Tube-wells(W/TW)	Tanks/Lakes(T/L)	Water Falls(WF)	Others(O)	
1	2	110	111	112	113	114	115	116	117	118	119	
1207	Baidan	0	0	254.6	6.1	248.6	3	0	0	0	3.1	
1208	Balaramppur	0	0	60.6	10	50.6	4	0	0	0	6	
1209	Bochadanga	0	0	102.3	42.3	60	0	7.4	0	0	34.8	
1210	Dakshin Bhabanipur	0	0	34.5	3.6	30.9	0	0	3.6	0	0	
1211	Dakshin Krishnapur	0	0	51.7	22.4	29.3	0	0	0	0	22.4	
1212	Gogra	0	0	126.4	4.6	121.7	3.2	0	0	0	1.4	
1213	Fatepur	0	0	254.1	45.3	208.8	25	0	0	0	20.3	
1214	Chandail	0	0	121.7	7.8	114	4.5	0	0	0	3.3	
1215	Dhamja	0	0	93.5	10.7	82.8	0	0	0	0	10.7	
1216	Khanpur	0	0	135.1	4.4	130.7	0	0	0	0	4.4	
1217	Delwarpur	0	0	600	200	400	0	175	25	0	0	
1218	Chandipur	0	0	173	160	13	0	160	0	0	0	
1219	Bimalpara	0	0	40	17	23	0	17	0	0	0	
1220	Kachna	0	0	180	100	80	20	80	0	0	0	
1221	Mangaldaha	0	0	70	40	30	0	40	0	0	0	
1222	Madhupur	0	0	54	47	7	0	47	0	0	0	
1223	Raghabpur	0	0	77	62	15	0	57	5	0	0	
1224	Atia	0	0	180	180	0	0	180	0	0	0	
1225	Chauli	0	0	76	10	66	0	10	0	0	0	
1226	Purba Goalgaon	0	0	214	124	90	0	124	0	0	0	
1227	Baruna	0	0	275	200	75	0	200	0	0	0	
1228	Mehendipara	0	0	54	32	22	0	32	0	0	0	
1229	Dakshin Gobindapur	0	0	65	65	0	0	65	0	0	0	
1230	Tamchari Mathbari	0	0	115	105	10	0	105	0	0	0	
1231	Beurjhari	0	0	187.4	6.1	181.3	0	0	0	0	6.1	
1232	Hamidpur	0	0	138.8	20.2	118.6	0	8.2	0	0	12	
1233	Khatsa	0	0	178.3	16.2	162.1	0	16.2	0	0	0	
1234	Kuria	0	0	114	90	24	0	90	0	0	0	
1235	Chaipara	0	0	78.3	53.5	24.8	0	53.5	0	0	0	
1236	Rautgaon	0	0	149.8	111.8	38.1	0	95.8	0	0	16	
1237	Raypur	0	0	92.6	80	12.6	0	65	0	0	15	
1238	Bhuinhara	0	0	216.1	135	81.1	0	105	0	0	30	
1239	Bansihara	0	0	58.1	56	2.1	0	45	0	0	11	
1240	Hatpara	0	0	71.4	65	6.4	0	45	0	0	20	
1241	Dharmapara	0	0	33.7	14.5	19.2	0	12.5	0	0	2	
1242	Kunore	0	0	217.7	27	190.7	0	27	0	0	0	
1243	Mukundapur	0	0	88.2	19.4	68.8	0	19.4	0	0	0	
1244	Dhekipara	0	0	105.6	2.8	102.8	0	2.8	0	0	0	
1245	Jinua	0	0	45.3	6.1	39.2	0	0	0	0	6.1	
1246	Palaihari	0	0	170.4	19	151.4	0	0	0	0	19	
1247	Gangua	0	0	88.6	3.2	85.4	0	0	0	0	3.2	
1248	Bijail	0	0	37.6	2	35.6	0	0	0	0	2	

Name of three most important commodities manufactured			Name of Village	Serial Number
First	Second	Third		
120	121	122	2	1

Baidan	1207
Balaramppur	1208
Bochadanga	1209
Dakshin Bhabanipur	1210
Dakshin Krishnapur	1211
Gogra	1212
Fatepur	1213
Chandail	1214
Dhamja	1215
Khanpur	1216
Delwarpur	1217
Chandipur	1218
Bimalpara	1219
Kachna	1220
Mangaldaha	1221
Madhupur	1222
Raghabpur	1223
Atia	1224
Chauli	1225
Purba Goalgaon	1226
Baruna	1227
Mehendipara	1228
Dakshin Gobindapur	1229
Tamchari Mathbari	1230
Beurjhari	1231
Hamidpur	1232
Khatsa	1233
Kuria	1234
Chaipara	1235
Rautgaon	1236
Raypur	1237
Bhuinhara	1238
Bansihara	1239
Hatpara	1240
Dharmapara	1241
Kunore	1242
Mukundapur	1243
Dhekipara	1244
Jinua	1245
Palaibari	1246
Gangua	1247
Bijail	1248

Census of India 2011  
Amenities and Land use

Serial Number	Name of Village	Location code no.	Total area of the village ( in hectares rounded up to one decimal place)	Total population ( 2011 census )	Number of households (2011 census)	Number of educational amenities available in village , the distance range code viz; a for 0-5 kms, b for 5-10 kms, c for 10+ kms of nearest place where facility is available							
						Pre-Primary school (PP)	Primary school (P)	Middle school (M)	Secondary School (S)	Senior Secondary school (SS)	Degree college of arts , science & commerce (ASC)	Engineering college(EC)	Medical college (MC)
1	2	3	4	5	6	7	8	9	10	11	12	13	14
1249	Kaludanga	310082	102.2	1367	313	1	1			a	c	c	c
1250	Jingaon	310083	77.8	1157	237	1	1	1		1	c	c	c
1251	Pahargaon	310084	171.3	1128	250	1	1			a	c	c	c
1252	Dhekipara Mahesdangi	310085	42.5	333	67	1	1	1		a	c	c	c
1253	Phulamani	310086	67.4	359	82	1	1			a	c	c	c
1254	Banigaon	310087	101.3	556	127	1	1	a	a	a	c		
1255	Phulatti	310088	320.7	1818	410	2	2	a	a	a	c		
1256	Lahanda	310089	85.7	664	133	1	1	a	b	b	c		
1257	Sahapur	310090	155.1	1088	230	3	3	1	b	b	c		
1258	Paschim Gagara	310091	129.4	1025	213	1	1	a	a	a	c		
1259	Baje Dhabail	310092	110.2	367	78	1	1	a	a	a	c		
1260	Dhabail	310093	104.7	890	202	1	1	a	a	a	c		
1261	Malgaon	310094	416.4	6048	1216	2	2	1	1	1	c	c	c
1262	Raghunathpur	310095	408	3874	914	2	2	1	1	b	c	c	c
1263	Raynagar	310096	146.9	969	215	1	1			a	c	c	c
1264	Shoasi	310097	102.9	518	114	1	1	1	b	c	c	c	c
1265	Randhanipara	310098	89	1057	231	1	1		a	b	c	c	c
1266	Ghatishal	310099	53.5	378	78	a	a		a		c	c	c
1267	Palihar	310100	499.3	3491	742	2	2	a		a	c	c	c
1268	Balabanda	310101	244.6	893	189	1	1			a	c	c	c
1269	Kushgram	310102	236.5	1097	263	2	2	a	a	a	c	c	c
1270	Medinipur	310103	339.1	899	228	1	1	a	a	a	c	c	c
1271	Jhapail	310104	138.9	1445	325	1	1	a	a	a	c	c	c
1272	Majhiar	310105	308.2	1845	437	1	1	a	a	a	c	c	c
1273	Khail	310106	46.3	385	88	1	1	a	a	a	c	c	c
1274	Dhanaitor	310107	53.4	449	97	1	1	a	a	a	c	c	c
<b>Block T O T A L :</b>			<b>30190.6</b>	<b>224142</b>	<b>49745</b>	<b>204</b>	<b>195</b>	<b>33</b>	<b>19</b>	<b>19</b>	<b>0</b>	<b>0</b>	<b>0</b>

- Village Directory

(As in 2009)

le. (If not available within the : < 5 Kms, b for 5-10 Kms and c cility is available is given).					Number of Medical Amenities available. (If not available within the village , the distance range code viz; a for < 5 Kms, b for 5-10 Kms and c for 10+ kms of nearest place where facility is available is given).											Name of Village	Serial Number	
15	16	17	18	19	20	21	22	23	24	25	26	27	28	29	30			31
Management institute (MI)	Polytechnic (Pt)	Vocational training school /ITI	Non-formal training centre (NFTC)	Special school for disabled (SSD)	Others (specify)	Community health centre (CHC)	Primary health centre (PHC)	Primary health sub centre (PHS)	Maternity and child welfare centre (MCW)	T.B. clinic (TBC)	Hospital-allopathic (HA)	Hospital-alternative medicine (HO)	Dispensary (D)	Veterinary hospital (VH)	Mobile health clinic (MHC)	Family welfare centre (FWC)		
	c			a	c	b	a	c	c	c			c				Kaludanga	1249
	b	c	c		c	c	a	1	c	c			a		c		Jingaon	1250
	c	c			c		a			a			a				Pahargaon	1251
	c	c	c		c	a	a	c	c	c			c				Dhekipara Mahesdangi	1252
	c	c	c		c	b	a	c	c	c			c				Phulamani	1253
	c	c				a	a			c			a				Banigaon	1254
	c	c				c	a			c			a				Phulatti	1255
	c	c				c	a			c			b				Lahanda	1256
	c	c				c	a			c			b				Sahapur	1257
	c	c				c	a			c			a				Paschim Gagara	1258
	c	c				c	b			c			b				Baje Dhabail	1259
	c	c				c	b			c			b				Dhabail	1260
	c	c			5	c	a	1	c	c			c				Malgaon	1261
	c	c	c		1	c	b	1	c	c			c				Raghunathpur	1262
	c	c	c		1	c	b	a	c	c			c				Raynagar	1263
	c	c	c		c	b	a	c	c	c			c	c			Shoasi	1264
	c	c	c		c	c	b		c	c		b	c				Randhanipara	1265
	c	c	c		1	c	b	a	c	c	b		c				Ghatishal	1266
	b	c	b		1	c	b	a	c		c		c		c		Palihar	1267
	c	c	c	a	c	b	a	b	c	c			c				Balabanda	1268
c	c	c	c		c	b	1	c	c	c		c	c		c		Kushgram	1269
c	c	c	c		c	a	a	c	c	c		c	c		c		Medinipur	1270
c	c	c	c		c	a	a	c	c	c		c	c		c		Jhapail	1271
c	c	c	c		1	c	1	a	c	c		c	a		c		Majhiar	1272
c	c	c	c		c	a	a	c	c	c		c	c		c		Khail	1273
c	c	c	c		c	c	a	c	c	c		c	c		c		Dhanaitor	1274
<b>0</b>	<b>0</b>	<b>1</b>	<b>1</b>	<b>2</b>	<b>37</b>	<b>0</b>	<b>2</b>	<b>31</b>	<b>0</b>	<b>1</b>	<b>0</b>	<b>0</b>	<b>4</b>	<b>5</b>	<b>0</b>	<b>0</b>	<b>: Block TOTAL</b>	

Serial Number	Name of Village	Number of Non-Government Medical Amenities available.							Availability of drinking water - Yes / No							
		Charitable non Govt. hospital/Nursing home.	Medical practitioner with MBBS Degree	Medical practitioner with other degree	Medical practitioner with no degree	Traditional practitioner and faith healer .	Medicine Shop	Others	Tap water (Treated/Untreated)	Well water (Covered / Uncovered well)	Hand Pump	Tube wells / Bore well	Spring	River / Canal	Tank / Pond / Lake	Others
1	2	32	33	34	35	36	37	38	39	40	41	42	43	44	45	46
1249	Kaludanga	0	0	0	0	0	0	0	No	No	Yes	Yes	No	No	Yes	No
1250	Jingaon	0	0	0	0	0	2	0	No	No	Yes	No	No	No	Yes	No
1251	Pahargaon	0	0	0	0	0	0	0	No	No	Yes	Yes	No	No	Yes	No
1252	Dhekipara Mahesdangi	0	0	0	0	0	0	0	No	No	Yes	No	No	No	Yes	No
1253	Phulamani	0	0	0	0	0	0	0	No	No	Yes	No	No	No	Yes	No
1254	Banigaon	0	0	0	0	0	0	0	No	No	Yes	No	No	No	Yes	No
1255	Phulatti	0	0	0	0	0	0	0	No	No	Yes	No	No	Yes	No	No
1256	Lahanda	0	0	0	0	0	0	0	No	No	Yes	No	No	Yes	Yes	No
1257	Sahapur	0	0	0	0	0	0	0	No	No	Yes	No	No	No	Yes	No
1258	Paschim Gagara	0	0	0	0	0	1	0	No	No	Yes	No	No	Yes	Yes	No
1259	Baje Dhabail	0	0	0	0	0	0	0	No	No	Yes	No	No	Yes	Yes	No
1260	Dhabail	0	0	0	0	0	1	0	No	No	Yes	No	No	Yes	Yes	No
1261	Malgaon	0	0	0	0	0	0	0	No	No	Yes	No	No	No	Yes	No
1262	Raghunathpur	0	0	0	0	6	30	0	No	No	Yes	Yes	No	Yes	Yes	No
1263	Raynagar	0	0	0	0	0	0	0	No	No	No	Yes	No	No	Yes	No
1264	Shoasi	0	0	0	0	0	0	0	No	No	Yes	No	No	No	Yes	No
1265	Randhanipara	0	0	0	0	0	1	0	No	No	Yes	No	No	Yes	Yes	No
1266	Ghatishal	0	0	0	0	0	0	0	No	No	No	Yes	No	No	Yes	No
1267	Palihar	0	0	0	0	0	0	0	No	No	Yes	No	No	No	Yes	No
1268	Balabanda	0	0	0	0	0	1	0	No	No	Yes	No	No	No	Yes	No
1269	Kushgram	0	0	0	0	0	0	0	No	No	Yes	No	No	No	Yes	No
1270	Medinipur	0	0	0	0	0	0	0	No	No	Yes	No	No	No	Yes	No
1271	Jhapail	0	0	0	0	0	1	0	No	No	Yes	No	No	No	Yes	No
1272	Majhjar	0	0	0	4	0	3	0	No	Yes	Yes	No	No	Yes	Yes	No
1273	Khail	0	0	0	0	0	0	0	No	No	Yes	No	No	Yes	Yes	No
1274	Dhanaitor	0	0	0	0	0	0	0	No	No	Yes	No	No	No	Yes	No
<b>Block T O T A L :</b>		<b>0</b>	<b>0</b>	<b>7</b>	<b>87</b>	<b>78</b>	<b>111</b>	<b>3</b>	<b>6</b>	<b>4</b>	<b>172</b>	<b>41</b>	<b>0</b>	<b>35</b>	<b>128</b>	<b>3</b>

Availability of toilet & others Yes / No				Communication and transport facilities (If amenities available code -Yes is given except for Village Pin Code .If not available within the village , the distance range code viz; a for < 5 Kms, b for 5-10 Kms and c for 10+ kms of nearest place where facility is available is given).									
Community toilet including bath.	Community toilet excluding bath.	Rural sanitary mart or sanitary hardware outlet available near the village.	Community bio- gas or recycle of waste for productive use.	Post office(PO)	Sub post office (SPO)	Post & Telegraph office (P&TO)	Village Pin Code	Telephones (Land lines)	Public call office (PCO)	Mobile phone coverage	Name of Village	Serial Number	
47	48	49	50	51	52	53	54	55	56	57	2	1	
No	No	No	No	c	a	c	733129	b	a	Yes	Kaludanga	1249	
No	No	No	No	c	a	c	733129	b	b	Yes	Jingaon	1250	
No	No	No	No	c	a	c	733129	b	c	Yes	Pahargaon	1251	
No	No	No	No	c	a	c	733252	c	c	Yes	Dhekipara Mahesdangi	1252	
No	No	No	No	c	a	c	733129	b	c	b	Phulamani	1253	
No	No	No	No	c	a	c	733252	a	a	Yes	Banigaon	1254	
No	No	No	No	c	a	c	733252	a	a	Yes	Phulatti	1255	
No	No	No	No	c	b	c	733129	b	b	Yes	Lahanda	1256	
No	No	No	No	c	b	c	733129	b	b	Yes	Sahapur	1257	
No	No	No	No	c	a	c	733129	b	b	Yes	Paschim Gagara	1258	
No	No	No	No	c	a	c	733129	a	b	Yes	Baje Dhabail	1259	
No	No	No	No	c	a	c	733129	a	a	Yes	Dhabail	1260	
No	No	No	No	c	Yes	c	733129	c	c	Yes	Malgaon	1261	
No	No	No	No	c	Yes	c	733129	a	c	Yes	Raghunathpur	1262	
No	No	No	No	c	a	c	733129	b	b	Yes	Raynagar	1263	
No	No	No	No	c	a	c	733129	a	c	Yes	Shoasi	1264	
No	No	No	No	c	a	c	733129	b	b	Yes	Randhanipara	1265	
No	No	No	No	c	a	c	733129	b	b	Yes	Ghatishal	1266	
No	No	No	No	c	a	c	733129	c	c	Yes	Palihar	1267	
No	No	No	No	c	a	c	733129	b	b	Yes	Balabanda	1268	
No	No	No	No	c	a	c	733129	a	a	Yes	Kushgram	1269	
No	No	No	No	c	a	c	733150	c	a	Yes	Medinipur	1270	
No	No	No	No	c	a	c	733150	b	Yes	Yes	Jhapail	1271	
No	No	No	No	c	Yes	c	733150	Yes	Yes	Yes	Majhiar	1272	
No	No	No	No	c	a	c	733150	a	b	Yes	Khail	1273	
No	No	No	No	c	a	c	733150	a	b	Yes	Dhanaitor	1274	
<b>0</b>	<b>18</b>	<b>16</b>	<b>13</b>	<b>1</b>	<b>16</b>	<b>3</b>	<b>189</b>	<b>65</b>	<b>41</b>	<b>179</b>	<b>: Block TOTAL</b>		

Communication and transport facilities (If amenities available code -Yes is given except for Village Pin Code ,If not available within the village , the distance range code viz; a for < 5 Kms, b for 5-10 Kms and c for 10+ kms of nearest place where facility is available is given).													Village connected to highway (If amenities available code viz; a for < 5 Kms, b for 5-10 Kms and c for 10+ kms of nearest place where facility is available is given).			
Serial Number	Name of Village	Internet cafes/ Common service centre (CSC)	Private courier facility	Bus service (Public & Private)	Railway stations	Auto/Modified Autos	Taxis and Vans	Tractors	Cycle-pulled rickshaws(Manual & Machine driven)	Carts driven by animals	Sea /River ferry service	Connected to national highway(NH)	Connected to state highway(SH)	Connected to major district road (MDR)	Connected to others district road	Pucca roads
1	2	58	59	60	61	62	63	64	65	66	67	68	69	70	71	72
1249	Kaludanga	a	c	a	c	c	Yes	Yes	Yes	c	c	c		Yes		Yes
1250	Jingaon	c	b	Yes	c	c	Yes	Yes	Yes	Yes	c	c	c	Yes	a	Yes
1251	Pahargaon	b	c	a	c	c	Yes	Yes	Yes	c	c	b	c	Yes		Yes
1252	Dhekipara Mahesdangi	c	c	a	c	c	Yes	a	a	c	c	b	c	Yes		Yes
1253	Phulamani	c	c	a	c	c	Yes	Yes	a	Yes	c	c	c	a		a
1254	Banigaon	c	b	a	c	a	a	a	Yes	c	c	c	c	a	Yes	Yes
1255	Phulatti	c	c	a	c	a	Yes	a	Yes	c	c	c	c	Yes	Yes	Yes
1256	Lahanda	c	c	b	c	b	b	c	Yes	c	c	c	c	b	a	a
1257	Sahapur	c	c	b	c	b	b	c	Yes	c	c	c	c	b	a	a
1258	Paschim Gagara	c	c	b	a	b	Yes	b	Yes	c	c	c	b	a	a	a
1259	Baje Dhabail	c	c	b	c	b	Yes	b	Yes	c	c	c	b	b	a	a
1260	Dhabail	c	c	b	c	b	Yes	b	Yes	c	c	c	b	a	a	a
1261	Malgaon	c	c	Yes	c	c	Yes	Yes	Yes	Yes	c	c	c	Yes		Yes
1262	Raghunathpur	c	c	a	c	b	Yes	Yes	Yes	c	c	c	c	Yes	c	Yes
1263	Raynagar	b	c	a	c	c	Yes	c	Yes	Yes	c	b	a			a
1264	Shoasi	c	c	a	c	b	Yes	c	Yes	c	c	b	c	a		a
1265	Randhanipara	b	c	Yes	c	c	Yes	c	Yes	Yes	c	b		Yes		Yes
1266	Ghatishal	c	c	a	c	c	Yes	c	Yes	c	c	c	a	Yes		a
1267	Palihar	c	c	a	c	c	Yes	a	Yes	c	c	b	c	a		a
1268	Balabanda	b	c	b	c	c	Yes	c	Yes	c	c	c	a	a	a	a
1269	Kushgram	c	c	a	c	a	a	Yes	Yes	Yes	c	c	b	a	a	Yes
1270	Medinipur	c	c	a	c	a	a	Yes	Yes	Yes	c	c	a	a	a	a
1271	Jhapail	c	c	a	c	a	a	a	Yes	Yes	c	c	a	a	a	Yes
1272	Majhiar	c	c	a	c	a	Yes	Yes	Yes	Yes	c	c	b	a	a	Yes
1273	Khail	c	c	a	c	a	a	a	Yes	a	c	c	b	b	a	a
1274	Dhanaitor	c	c	a	c	a	a	a	Yes	a	c	c	b	b	a	a
<b>Block T O T A L :</b>		<b>2</b>	<b>0</b>	<b>21</b>	<b>2</b>	<b>33</b>	<b>147</b>	<b>114</b>	<b>156</b>	<b>57</b>	<b>3</b>	<b>0</b>	<b>10</b>	<b>26</b>	<b>68</b>	<b>75</b>



ys,village roads, banks & credit societies :-Yes is given, If not available within the code viz; a for <5 Kms, b for 5-10 Kms place where facility is available is given).														Availability of miscellaneous facilities (If amenities available code -Yes is given, If not available within the village , the distance range code viz; a for < 5 Kms, b for 5-10 Kms and c for 10+ kms of nearest place where facility is available is given).		
Kutchcha roads	Water bounded macadam(WBM) roads	Navigable waterway (river/canal)(NW)	Footpaths (FP)	Commercial & Co-operative Banks	ATM	Agricultural Credit Societies	Self-Help Group (SHG)	Public distribution system (PDS) shop	Mandis / Regular market	Weekly Haat	Agricultural marketing society	Integrated Child Development Scheme (Nutritional Centres)	Anganwadi Centre (Nutritional Centres)	Others (Nutritional Centres)	Name of Village	Serial Number
73	74	75	76	77	78	79	80	81	82	83	84	85	86	87	2	1
a	Yes	b	a	c	c	Yes	a	c	a	c	c	Yes	Yes	Yes	Kaludanga	1249
a		b	a	c	c	Yes	Yes	c	a	Yes	c	Yes	Yes	Yes	Jingaon	1250
a		b	a	c	c	Yes	Yes	c	Yes	Yes	c	Yes	Yes	Yes	Pahargaon	1251
a		b	a	c	c	Yes	a	c	a	b	c	Yes	Yes	Yes	Dhekipara Mahesdangi	1252
a		b	a	c	c	Yes	Yes	c	a	Yes	c	Yes	Yes	Yes	Phulamani	1253
Yes		b	a	a	c	Yes	a	c	a	b	Yes	Yes	Yes	Yes	Banigaon	1254
Yes		b	a	c	c	Yes	a	Yes	a	b	Yes	Yes	Yes	Yes	Phulatti	1255
Yes		b	b	c	c	Yes	a	c	b	c	Yes	Yes	Yes	Yes	Lahanda	1256
Yes		b	b	c	c	Yes	a	c	b	c	Yes	Yes	Yes	Yes	Sahapur	1257
Yes		b	b	c	c	Yes	a	c	a	c	Yes	Yes	Yes	Yes	Paschim Gagara	1258
Yes		b	b	c	c	Yes	a	c	a	c	Yes	Yes	Yes	Yes	Baje Dhabail	1259
Yes		b	b	c	c	Yes	a	c	b	c	Yes	Yes	Yes	Yes	Dhabail	1260
Yes		b	a	c	c	Yes	Yes	c	b	b	c	Yes	Yes	Yes	Malgaon	1261
a		b	a	c	b	Yes	Yes	c	Yes	Yes	Yes	Yes	Yes	Yes	Raghunathpur	1262
Yes	Yes	b	a	c	c	Yes	Yes	c	a	b	c	Yes	Yes	Yes	Raynagar	1263
Yes		b	a	c	b	Yes	a	c	a	b	c	Yes	Yes	Yes	Shoasi	1264
Yes	Yes	b	a	c	c	Yes	a	c	a	Yes	Yes	Yes	Yes	Yes	Randhanipara	1265
Yes	a	b	a	c	c	Yes	a	c	a	c	Yes	a	Yes	Yes	Ghatishal	1266
Yes		b	b	c	b	Yes	Yes	c	Yes	Yes	c	Yes	Yes	Yes	Palihar	1267
Yes	Yes	b	a	c	b	Yes	a	c	a	b	c	Yes	Yes	Yes	Balabanda	1268
Yes	Yes	c	b	a	c	Yes	a	c	a	b	a	Yes	Yes	Yes	Kushgram	1269
Yes	a	c	b	a	c	Yes	a	c	a	b	c	Yes	Yes	Yes	Medinipur	1270
Yes	Yes	c	b	b	c	Yes	Yes	c	Yes	b	c	Yes	Yes	Yes	Jhapail	1271
Yes	Yes	c	b	c	c	Yes	a	Yes	Yes	b	c	Yes	Yes	Yes	Majhiar	1272
Yes	a	c	b	b	c	Yes	a	c	a	b	c	Yes	Yes	Yes	Khail	1273
Yes	a	c	b	b	c	Yes	a	c	a	b	c	Yes	Yes	Yes	Dhanaitor	1274
<b>156</b>	<b>20</b>	<b>2</b>	<b>50</b>	<b>13</b>	<b>1</b>	<b>6</b>	<b>186</b>	<b>81</b>	<b>40</b>	<b>40</b>	<b>28</b>	<b>101</b>	<b>179</b>	<b>174</b>	<b>: Block T O T A L</b>	

Availability of miscellaneous facilities (If amenities available code -Yes is given, If not available within the village , the distance range code viz; a for < 5 Kms, b for 5-10 Kms and c for 10+ kms of nearest place where facility is available is given).												Availability of electricity (Yes/No)			
Serial Number	Name of Village	ASHA (Accredited Social Health Activist)	Community centre with/without TV	Sports Field,	Sports Club / Recreation Centre	Cinema / Video Hall	Public Library	Public Reading Room	Newspaper Supply	Assembly Polling station	Birth & Death Registration Office	Power Supply for Domestic Use (ED)	Power Supply for Agricultural Use (EAG)	Power Supply for Commercial Use (EC)	Power Supply for All Uses (EA)
1	2	88	89	90	91	92	93	94	95	96	97	98	99	100	101
1249	Kaludanga	Yes	Yes	a	Yes	c	c	c	c	Yes	a	Yes	Yes	Yes	Yes
1250	Jingaon	Yes	Yes	a	a	c	c	Yes	Yes	a	a	Yes	No	No	No
1251	Pahargaon	Yes	Yes	Yes	Yes	c	c	c	c	Yes	a	Yes	No	No	No
1252	Dhekipara Mahesdangi	Yes	Yes	a	Yes	a	a	c	Yes	a	a	Yes	No	Yes	No
1253	Phulamani	Yes	Yes	a	Yes	Yes	a	Yes	Yes	Yes	b	Yes	No	No	No
1254	Banigaon	Yes	Yes	Yes	Yes	a	a	a	Yes	Yes	b	Yes	Yes	Yes	Yes
1255	Phulatti	Yes	Yes	Yes	Yes	a	Yes	Yes	Yes	Yes	b	Yes	Yes	Yes	Yes
1256	Lahanda	Yes	Yes	Yes	Yes	Yes	b	b	Yes	Yes	b	Yes	Yes	Yes	Yes
1257	Sahapur	Yes	Yes	Yes	Yes	Yes	b	b	Yes	Yes	b	Yes	No	Yes	No
1258	Paschim Gagara	Yes	Yes	Yes	Yes	b	b	Yes	Yes	Yes	b	Yes	Yes	Yes	Yes
1259	Baje Dhabail	Yes	Yes	Yes	Yes	b	b	Yes	Yes	Yes	b	Yes	Yes	Yes	Yes
1260	Dhabail	Yes	Yes	Yes	Yes	b	b	Yes	Yes	Yes	b	Yes	Yes	Yes	Yes
1261	Malgaon	Yes	Yes	Yes	Yes	Yes	Yes	Yes	Yes	a	Yes	Yes	No	Yes	No
1262	Raghunathpur	Yes	Yes	Yes	Yes	Yes	Yes	Yes	Yes	Yes	Yes	Yes	No	No	No
1263	Raynagar	Yes	Yes	a	Yes	Yes	b	Yes	a	Yes	a	Yes	No	No	No
1264	Shoasi	Yes	Yes	b	Yes	Yes	b	Yes	Yes	a	a	Yes	No	Yes	No
1265	Randhanipara	Yes	Yes	Yes	Yes	c	c	c	Yes	Yes	a	Yes	Yes	No	No
1266	Ghatishal	Yes	Yes	a	Yes	c	c	c	c	a	a	Yes	No	No	No
1267	Palihar	Yes	Yes	a	Yes	c	c	Yes	Yes	Yes	a	Yes	No	No	No
1268	Balabanda	Yes	Yes	a	a	c	c	c	c	Yes	b	Yes	No	Yes	No
1269	Kushgram	a	c	a	c	a	a	a	a	a	a	Yes	No	No	No
1270	Medinipur	a	c	a	c	b	b	b	Yes	a	a	Yes	No	No	No
1271	Jhapail	Yes	c	a	c	c	b	b	Yes	Yes	a	Yes	No	Yes	No
1272	Majhjar	a	c	Yes	c	c	c	c	Yes	Yes	b	Yes	Yes	Yes	Yes
1273	Khail	Yes	c	a	c	b	b	b	a	a	a	Yes	No	No	No
1274	Dhanaitor	Yes	c	a	c	a	b	b	a	a	a	Yes	No	No	No
<b>Block T O T A L :</b>		<b>177</b>	<b>107</b>	<b>111</b>	<b>122</b>	<b>28</b>	<b>51</b>	<b>63</b>	<b>132</b>	<b>124</b>	<b>38</b>	<b>191</b>	<b>69</b>	<b>65</b>	<b>42</b>

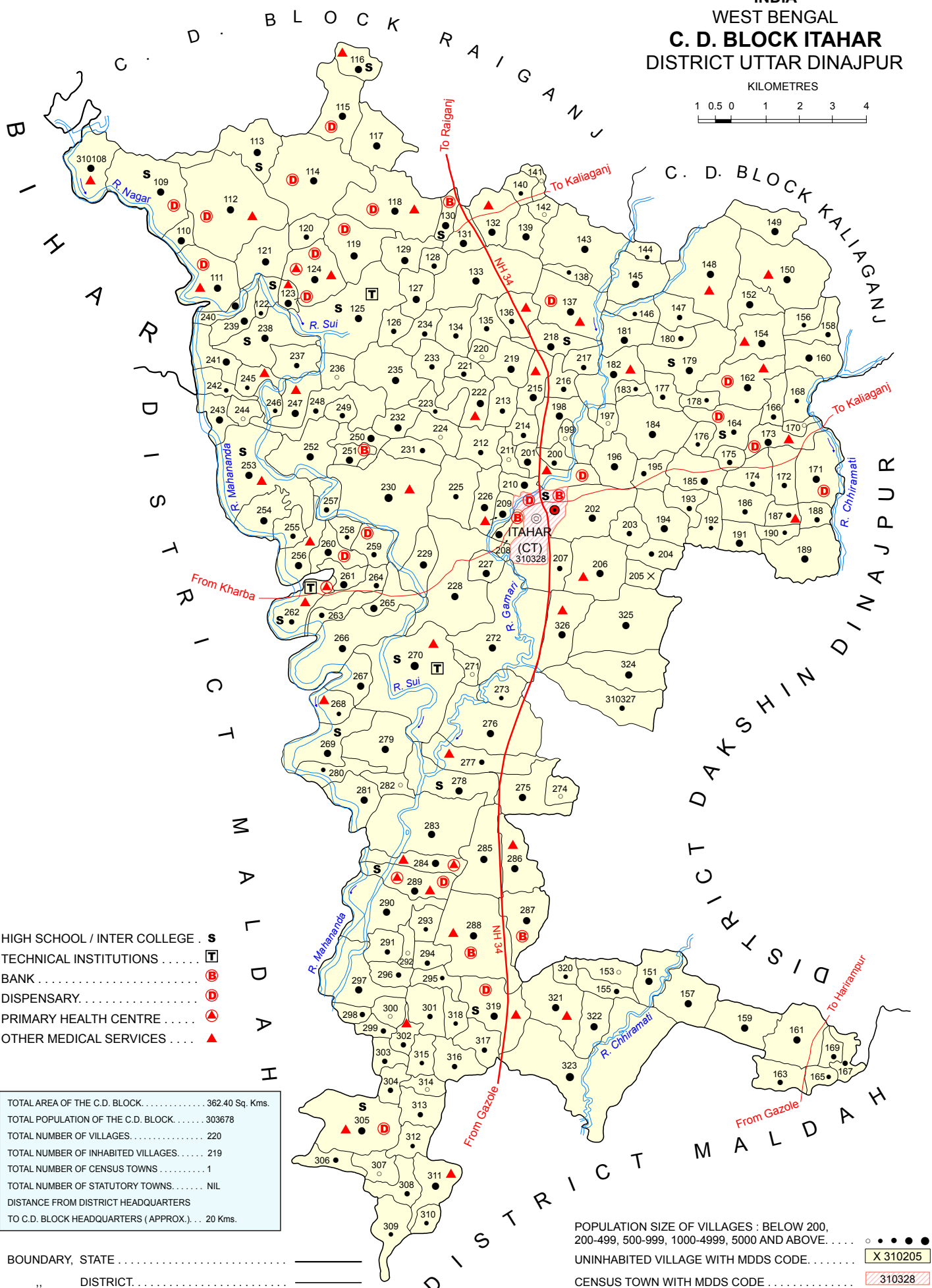
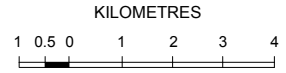
Nearest Town		Land Use								
		Area under different types of land use ( in hectares rounded up to one decimal place)								
Name	Distance range code i.e. a for < 5 Kms, b for 5-10 Kms and c for 10+ kms .	Forests	Area under Non-agricultural Uses	Barren and Un-cultivable land	Permanent Pastures and Other Grazing Lands	Land Under Miscellaneous Tree Crops etc.	Culturable Waste Land	Name of Village	Serial Number	
102	103	104	105	106	107	108	109	2	1	
KALIAGANJ	c	0.8	17.6	0	0	0	2	Kaludanga	1249	
KALIAGANJ	c	0	11	0	0	0	1.6	Jingaon	1250	
KALIAGANJ	c	0	36.6	0	0	0	2.8	Pahargaon	1251	
KALIAGANJ	c	0	8.1	0	0	0	2	Dhekipara Mahesdangi	1252	
KALIAGANJ	c	0	11.9	0	0	0	2	Phulamani	1253	
KALIAGANJ	c	0	10.6	0	0	0	1.6	Banigaon	1254	
KALIAGANJ	c	0	63.7	0	0	0	3.6	Phulatti	1255	
KALIAGANJ	c	0	21.9	0	0	0	2	Lahanda	1256	
KALIAGANJ	c	0	31.1	0	0	0	1.6	Sahapur	1257	
KALIAGANJ	c	0	30.5	0	0	0	2.8	Paschim Gagara	1258	
KALIAGANJ	c	0	19	0	0	0	2.4	Baje Dhabail	1259	
KALIAGANJ	c	0	32.9	0	0	0	2	Dhabail	1260	
KALIAGANJ	c	0	84.1	0	0	0	5.7	Malgaon	1261	
KALIAGANJ	c	0	75	0	0	0	4.4	Raghunathpur	1262	
RAIGANJ	c	0.5	7	0	0	0	22.8	Raynagar	1263	
KALIAGANJ	c	0	18.8	0	0	0	1.6	Shoasi	1264	
KALIAGANJ	c	0	16.9	0	0	0	1.6	Randhanipara	1265	
KALIAGANJ	c	0	9.4	0	0	0	3.6	Ghatishal	1266	
KALIAGANJ	c	0	105.1	0	0	0	7.3	Palihar	1267	
KALIAGANJ	c	0	53.6	0	0	0	3.2	Balabanda	1268	
KALIAGANJ	c	0	10.5	0	0	0	2.8	Kushgram	1269	
KALIAGANJ	c	0	73.2	0	0	0	3.6	Medinipur	1270	
KALIAGANJ	c	0	26.7	0	0	0	2	Jhapail	1271	
KALIAGANJ	c	0	70.2	0	0	0	4.9	Majhiar	1272	
KALIAGANJ	c	0	9.9	0	0	0	0.8	Khail	1273	
KALIAGANJ	c	0	7	0	0	0	1.2	Dhanaitor	1274	
<b>0</b>	<b>0</b>	<b>54.3</b>	<b>5896.9</b>	<b>0</b>	<b>0</b>	<b>0</b>	<b>1017.1</b>	<b>: Block T O T A L</b>		

Land Use												
Area under different types of land use ( in hectares rounded up to one decimal place)								Area irrigated by source (in hectare).				
Serial Number	Name of Village	Fallow lands other than current fallows	Current Fallows	Net Area Sown	Total Irrigated Land Area	Total Un-irrigated Land Area	Canals ( C )	Wells/Tube-wells(W/TW)	Tanks/Lakes(T/L)	Water Falls(WF)	Others(O)	
1	2	110	111	112	113	114	115	116	117	118	119	
1249	Kaludanga	0	0	81.8	40.6	41.2	0	40.6	0	0	0	
1250	Jingaon	0	0	65.2	6.1	59.1	0	0	0	0	6.1	
1251	Pahargaon	0	0	131.9	8.5	123.4	0	0	0	0	8.5	
1252	Dhekipara Mahesdangi	0	0	32.4	4.4	27.9	0	0	0	0	4.4	
1253	Phulamani	0	0	53.4	6.5	46.9	0	6.5	0	0	0	
1254	Banigaon	0	0	89.1	65.5	23.6	0	55	0	0	10.5	
1255	Phulatti	0	0	253.4	185.7	67.7	15.7	135	0	0	35	
1256	Lahanda	0	0	61.8	55.5	6.3	0	40.5	0	0	15	
1257	Sahapur	0	0	122.4	95	27.4	0	65	0	0	30	
1258	Paschim Gagara	0	0	96.1	85	11.1	0	65	0	0	20	
1259	Baje Dhabail	0	0	88.8	85	3.8	0	65	0	0	20	
1260	Dhabail	0	0	69.8	65	4.8	0	45	0	0	20	
1261	Malgaon	0	0	326.6	46.5	280	0	20	0	0	26.5	
1262	Raghunathpur	0	0	328.6	41.7	286.9	0	21.7	0	0	20	
1263	Raynagar	0	0	116.6	16.6	100	0	16.6	0	0	0	
1264	Shoasi	0	0	82.6	14.2	68.4	0	14.2	0	0	0	
1265	Randhanipara	0	0	70.4	6.1	64.4	0	0	0	0	6.1	
1266	Ghatishal	0	0	40.5	2	38.4	0	0	0	0	2	
1267	Palihar	0	0	386.9	26.3	360.6	0	0	0	0	26.3	
1268	Balabanda	0	0	187.8	5.7	182.1	0	0	0	0	5.7	
1269	Kushgram	0	0	223.2	175.2	48	0	145	30	0	0.2	
1270	Medinipur	0	0	262.3	22.3	240	0	22.3	0	0	0	
1271	Jhapail	0	0	110.2	15.9	94.3	0	0	15.9	0	0	
1272	Majhjar	0	0	233.1	17	216.1	0	0	17	0	0	
1273	Khail	0	0	35.6	6.9	28.7	0	0	6.9	0	0	
1274	Dhanaitor	0	0	45.1	33.2	11.9	0	33.2	0	0	0	
<b>Block T O T A L :</b>		<b>0</b>	<b>0</b>	<b>23220</b>	<b>7901.5</b>	<b>15318</b>	<b>200.7</b>	<b>6369.2</b>	<b>181.4</b>	<b>36</b>		

Name of three most important commodities manufactured			Name of Village	Serial Number
First	Second	Third		
120	121	122	2	1
			Kaludanga	1249
			Jingaon	1250
			Pahargaon	1251
			Dhekipara Mahesdangi	1252
			Phulamani	1253
			Banigaon	1254
			Phulatti	1255
			Lahanda	1256
			Sahapur	1257
			Paschim Gagara	1258
			Baje Dhabail	1259
			Dhabail	1260
			Malgaon	1261
			Raghunathpur	1262
			Raynagar	1263
			Shoasi	1264
			Randhanipara	1265
			Ghatishal	1266
			Palihar	1267
			Balabanda	1268
			Kushgram	1269
			Medinipur	1270
			Jhapail	1271
			Majhiar	1272
			Khail	1273
			Dhanaitor	1274
			<b>: Block T O T A L</b>	



INDIA  
WEST BENGAL  
**C. D. BLOCK ITAHAR**  
DISTRICT UTTAR DINAJPUR



- HIGH SCHOOL / INTER COLLEGE . s
- TECHNICAL INSTITUTIONS ..... T
- BANK ..... B
- DISPENSARY ..... D
- PRIMARY HEALTH CENTRE ..... A
- OTHER MEDICAL SERVICES ..... ▲

TOTAL AREA OF THE C. D. BLOCK. ....	362.40 Sq. Kms.
TOTAL POPULATION OF THE C. D. BLOCK. ....	303678
TOTAL NUMBER OF VILLAGES. ....	220
TOTAL NUMBER OF INHABITED VILLAGES. ....	219
TOTAL NUMBER OF CENSUS TOWNS. ....	1
TOTAL NUMBER OF STATUTORY TOWNS. ....	NIL
DISTANCE FROM DISTRICT HEADQUARTERS TO C. D. BLOCK HEADQUARTERS (APPROX.). ...	20 Kms.

- BOUNDARY, STATE ..... ————
- .. DISTRICT ..... ————
- .. C. D. BLOCK. .... ————
- .. VILLAGE WITH MDDS CODE. .... 310108
- HEADQUARTERS : POLICE STATION, C. D. BLOCK. : ○ ●

- POPULATION SIZE OF VILLAGES : BELOW 200, 200-499, 500-999, 1000-4999, 5000 AND ABOVE. .... ○ ● ● ● ● ●
- UNINHABITED VILLAGE WITH MDDS CODE. .... X 310205
- CENSUS TOWN WITH MDDS CODE ..... 310328
- NATIONAL HIGHWAY. .... NH 34
- IMPORTANT METALLED ROADS ..... ————
- RIVER AND STREAM. .... ————





### Alphabetical List of Villages

Name of the CD Block : Itahar

CD Block Code (2011) : 0046

Sl. No.	Name of the Village	PLCN 2001	MDDS PLCN 2011
1	2	3	4
1	Abhinagar	00396200	310116
2	Aiho	00415600	310309
3	Aldhanda	00402700	310181
4	Algram	00407300	310226
5	Aminhat	00415300	310306
6	Arazi Kashiabari	00404500	310199
7	Asrafpur	00399500	310149
8	Bagbari	00404600	310200
9	Bagduma	00413000	310283
10	Bagun	00397200	310126
11	Bahadol	00415800	310311
12	Baidara	00416600	310319
13	Bairgachhi	00409100	310244
14	Baje Dakshinal	00398400	310138
15	Bajitpur	00395600	310110
16	Balarampur	00406800	310221
17	Balijol	00395900	310113
18	Bamnigaon	00408100	310234
19	Banagram	00407800	310231
20	Banbol	00406500	310218
21	Bangar	00413500	310288
22	Bankur	00406000	310213
23	Banshthupi	00406100	310214
24	Bara Kundana (H)	00400500	310159
25	Barabella	00409300	310246
26	Barhatti	00412400	310277
27	Bariol	00395500	310109
28	Barot	00412500	310278
29	Basratpur	00413400	310287
30	Basudevpur	00411000	310263
31	Batnabaj	00416500	310318
32	Baul (H)	00399900	310153
33	Bausa	00409500	310248
34	Behati	00396500	310119
35	Beldangi (H)	00400900	310163
36	Belua	00407900	310232

### Alphabetical List of Villages

Name of the CD Block : Itahar

CD Block Code (2011) : 0046

Sl. No.	Name of the Village	PLCN 2001	MDDS PLCN 2011
1	2	3	4
37	Belul	00396300	310117
38	Betor	00399100	310145
39	Bhabanipur	00409200	310245
40	Bhabanipur Bejpukur (I)		310325
41	Bhadrashila	00404800	310202
42	Bhadratha	00397500	310129
43	Bhagnail	00399400	310148
44	Bhatingaon	00402500	310179
45	Bhelagachi	00401700	310171
46	Bhusan Gachhi	00416700	310320
47	Bidhibari	00405700	310210
48	Bimalpara (I)		310324
49	Birnagar	00412800	310281
50	Bishnupur	00402900	310183
51	Boaltair	00402600	310180
52	Bochkapara	00412700	310280
53	Chabhat	00405200	310206
54	Chalnia	00404400	310198
55	Chandanpur	00411300	310266
56	Chandigram	00408200	310235
57	Chandol	00397300	310127
58	Chauduar	00405000	310204
59	Chhayghara (H)	00399700	310151
60	Chhilampur	00416400	310317
61	Chhilimpur	00411900	310272
62	Chhoto Bahadol	00415700	310310
63	Chitor	00398500	310139
64	Churaman	00410900	310262
65	Dakshin Maheshpur	00416100	310314
66	Dakshin Syampur	00414600	310299
67	Dakshinal	00398900	310143
68	Daldalia Chak	00412000	310273
69	Dalideul Chak	00410600	310259
70	Damdalia	00395700	310111
71	Dhamdhol	00403100	310185
72	Dharampur	00415400	310307

### Alphabetical List of Villages

Name of the CD Block : Itahar

CD Block Code (2011) : 0046

Sl. No.	Name of the Village	PLCN 2001	MDDS PLCN 2011
1	2	3	4
73	Dharanda	00398000	310134
74	Dhigaldanga	00403300	310187
75	Dhulahar	00407700	310230
76	Digna	00407400	310227
77	Durgapur	00397700	310131
78	Fatepur Shyampur	00403800	310192
79	Garia	00406700	310220
80	Gatlu	00405900	310212
81	Gauripur	00410800	310261
82	Ghera	00407600	310229
83	Ghritatala	00413700	310290
84	Ghughudanga	00402400	310178
85	Goalpara	00403200	310186
86	Golhat	00415100	310304
87	Gopalnagar	00416800	310321
88	Gopalpur	00411500	310268
89	Gopibati	00414300	310296
90	Gopinathpur	00410700	310260
91	Gorahar	00395400	310108
92	Gosaipur	00410200	310255
93	Gulandar	00410000	310253
94	Gunarajpur	00402100	310175
95	Guniakhanda	00402200	310176
96	Halimpur	00414200	310295
97	Haripur	00396800	310122
98	Hasua	00396400	310118
99	Hematpur	00403700	310191
100	Indran	00396900	310123
101	Jagadal	00416000	310313
102	Jamalpur	00411600	310269
103	Jayahat	00415200	310305
104	Jiropur	00405100	310205
105	Jot Narottam	00414800	310301
106	Kaliganj	00414100	310294
107	Kamalai	00397800	310132
108	Kamalpur	00406900	310222

### Alphabetical List of Villages

Name of the CD Block : Itahar

CD Block Code (2011) : 0046

Sl. No.	Name of the Village	PLCN 2001	MDDS PLCN 2011
1	2	3	4
109	Kamardanga	00411400	310267
110	Kapasia	00411700	310270
111	Kasba	00414900	310302
112	Kashibati	00404300	310197
113	Katabari	00414700	310300
114	Keotal	00396000	310114
115	Khamrua	00407200	310225
116	Kharsata	00408600	310239
117	Khasra	00408700	310240
118	Khesra	00417000	310323
119	Khorna (H)	00400700	310161
120	Khuniabari	00412100	310274
121	Kismat Begunbari	00407100	310224
122	Koarpur	00412300	310276
123	Kochpara (H)	00400300	310157
124	Kokna	00402000	310174
125	Kotar	00395800	310112
126	Kukrakunda	00398200	310136
127	Kulator	00404100	310195
128	Kumedpur	00409800	310251
129	Kunarhat	00412900	310282
130	Kurmanpur (I)		310326
131	Lalganj	00410300	310256
132	Laskarpur	00400400	310158
133	Madhuban	00413900	310292
134	Maghiapara	00416200	310315
135	Mahadipur	00414500	310298
136	Mahamadpur	00399600	310150
137	Mahanandapara	00409600	310249
138	Mahashunda	00397600	310130
139	Mahinagar	00401800	310172
140	Malanchi	00413800	310291
141	Malinagar	00407000	310223
142	Manainagar	00411200	310265
143	Marnai	00413600	310289
144	Mirzadighi	00413300	310286

### Alphabetical List of Villages

Name of the CD Block : Itahar

CD Block Code (2011) : 0046

Sl. No.	Name of the Village	PLCN 2001	MDDS PLCN 2011
1	2	3	4
145	Mirzatpur	00404700	310201
146	Mohagachi	00402300	310177
147	Mohanbhuban	00409700	310250
148	Mukundapur	00408800	310241
149	Mulahat (H)	00401300	310167
150	Nadhna	00399200	310146
151	Nagua	00399000	310144
152	Nahanipur	00416300	310316
153	Nalbhati Madhabpur	00410100	310254
154	Naldanga	00398800	310142
155	Nandangaon	00399800	310152
156	Narihat	00403400	310188
157	Osmanpur	00404900	310203
158	Paharajpur	00397900	310133
159	Paikpara	00405600	310209
160	Pajol	00396700	310121
161	Pakrabari	00408300	310236
162	Palaibari	00396100	310115
163	Panchadebati	00415000	310303
164	Panpara (H)	00400100	310155
165	Para	00408500	310238
166	Parbbatipur	00400000	310154
167	Parergram	00409400	310247
168	Parmeswarbati	00416900	310322
169	Paschim Saiyadpur (I)		310327
170	Paschim Sakodanga	00398600	310140
171	Pashim Durlabhpur	00408400	310237
172	Patinahar	00414000	310293
173	Patirajpur	00401900	310173
174	Patnalia	00410500	310258
175	Phkhuria	00409900	310252
176	Piralipara	00403600	310190
177	Porsha	00405500	310208
178	Purba Durlabhpur	00402800	310182
179	Purba Nagua	00400600	310160
180	Purba Sakodanga	00398700	310141

### Alphabetical List of Villages

Name of the CD Block : Itahar

CD Block Code (2011) : 0046

Sl. No.	Name of the Village	PLCN 2001	MDDS PLCN 2011
1	2	3	4
181	Purushattambari	00411100	310264
182	Rahai	00397400	310128
183	Rajgram	00397100	310125
184	Rajkot	00413100	310284
185	Ramdanga	00406600	310219
186	Ranapur	00408000	310233
187	Ranipur	00404200	310196
188	Sadapur	00398100	310135
189	Sahabhita	00404000	310194
190	Sahapur	00406300	310216
191	Sandia	00403500	310189
192	Sarishatuli	00415900	310312
193	Shasan	00415500	310308
194	Shishai	00413200	310285
195	Shurun	00397000	310124
196	Shyampur	00408900	310242
197	Sibrampur	00401000	310164
198	Simuldanga	00401600	310170
199	Simuldanga (H)	00401500	310169
200	Sohair	00407500	310228
201	Sonapur	00398300	310137
202	Sridharpur	00400800	310162
203	Srimantapur	00410400	310257
204	Sripur	00406200	310215
205	Subarnapur	00409000	310243
206	Sujal	00403900	310193
207	Suliapara	00405300	310207
208	Taltungi	00401200	310166
209	Tegaj	00411800	310271
210	Tharais	00414400	310297
211	Thilbil	00412200	310275
212	Tiabari (H)	00401100	310165
213	Tiarbati	00405800	310211
214	Tilna	00403000	310184
215	Titaha	00412600	310279
216	Ujalpur	00401400	310168

### **Alphabetical List of Villages**

Name of the CD Block : Itahar

CD Block Code (2011) : 0046

Sl. No.	Name of the Village	PLCN 2001	MDDS PLCN 2011
1	2	3	4
217	Ujani	00396600	310120
218	Ujantor	00406400	310217
219	Uttar Jamalpur	00400200	310156
220	Uttar Maheshpur	00399300	310147

Census of India 2011  
Amenities and Land use

Serial Number	Name of Village	Location code no.	Total area of the village ( in hectares rounded up to one decimal place)	Total population ( 2011 census )	Number of households (2011 census)	Number of educational amenities available in village , the distance range code viz; a for 0-5 kms, b for 5-10 kms, c for 10+ kms of nearest place where facility is available							
						Pre-Primary school (PP)	Primary school (P)	Middle school (M)	Secondary School (S)	Senior Secondary school (SS)	Degree college of arts, science & commerce (ASC)	Engineering college(EC)	Medical college (MC)
1	2	3	4	5	6	7	8	9	10	11	12	13	14

Name of District:-Uttar Dinajpur

Name of CD Block:-Itahar

1275	Gorahar	310108	220.7	4823	957	1	1	1	b	b	c	c	c
1276	Bariol	310109	404.1	3497	735	1	1	1	1	1	c	c	c
1277	Bajitpur	310110	57.4	1311	271	1	1	a	a	b	c	c	c
1278	Damdalia	310111	241.9	3191	687	1	1	a	a	a	c	c	c
1279	Kotar	310112	651.2	2450	497	11	11	a	a	a	b	c	c
1280	Balijol	310113	247.8	3323	704	1	1	1	1	b	b	c	c
1281	Keotal	310114	545.8	4655	991	3	3	1	a	a	b	c	c
1282	Palaibari	310115	248.4	3752	823	4	3	1	a	a	b	c	c
1283	Abhinagar	310116	116	1208	274	1	1	a	a	1	b	c	c
1284	Belul	310117	222	1075	245	2	1	a	a	a	b	c	c
1285	Hasua	310118	406.9	3358	781	1	1	a	a	a	b	c	c
1286	Behati	310119	238	1852	395	1	1	b	c		b	c	c
1287	Ujani	310120	89.2	795	167	2	1	a	a	a	c	c	c
1288	Pajol	310121	204.6	2963	625	1	1	1	b	b	c	c	c
1289	Haripur	310122	70	497	114	1	1	1	1	a	c	c	c
1290	Indran	310123	50.1	1819	411	1	1	a	a	a	c	c	c
1291	Shurun	310124	244.3	3450	794	1	1	a	a	a	c	c	c
1292	Rajgram	310125	511.5	1114	262	1	1	1	1	1	c	c	c
1293	Bagun	310126	83	666	155	1	1	1	a	a	c	c	c
1294	Chandol	310127	120.2	1383	311	1	1	a	a	a	c	c	c
1295	Rahai	310128	54	722	158	a	a	a	a	a	c	c	c
1296	Bhadratha	310129	129.7	1157	251	1	1	a	a	a	c	c	c
1297	Mahashunda	310130	76.6	1891	419	3	2	1	1	1	b	c	c
1298	Durgapur	310131	92.2	2191	491	1	1	1	a	a	c	c	c
1299	Kamalai	310132	185.7	2632	607	2	2	a	a	a	c	c	c
1300	Paharajpur	310133	445.9	3980	869	5	5	a	a	a	c	c	c
1301	Dharanda	310134	133.9	927	200	2	2	1	a	a	b	c	c
1302	Sadapur	310135	117	937	216	1	1	a	a	a	c	c	c
1303	Kukrakunda	310136	121.2	813	189	1	1	a	a	a	c	c	c
1304	Sonapur	310137	306.1	1935	445	4	4	a	a	a	b	c	c
1305	Baje Dakshinal	310138	46.2	376	77	1	1	a	a	a	b	c	c
1306	Chitor	310139	123.7	1027	244	1	1	a	a	a	c	c	c
1307	Paschim Sakodanga	310140	63.8	243	47	b	a	a	a	a	c	c	c
1308	Purba Sakodanga	310141	45.4	163	40	1	1	a	a	a	c	c	c
1309	Naldanga	310142	56.6	191	41	1	1	a	a	a	c	c	c
1310	Dakshinal	310143	401.1	2696	598	3	3	a	a	a	c	c	c
1311	Nagua	310144	58.9	283	57	1	1	b	b	b	c	c	c
1312	Betor	310145	210.2	1237	276	1	1	b	b	b	c	c	c
1313	Nadhna	310146	86	480	94	1	1	a	a	b	b	c	c
1314	Uttar Maheshpur	310147	117.4	944	214	1	1	a	a	b	b	c	c



- Village Directory

(As in 2009)

le. (If not available within the : < 5 Kms, b for 5-10 Kms and c cility is available is given).										Number of Medical Amenities available. (If not available within the village , the distance range code viz; a for < 5 Kms, b for 5-10 Kms and c for 10+ kms of nearest place where facility is available is given).										Name of Village	Serial Number
Management institute (MI)	Polytechnic (Pt)	Vocational training school /ITI	Non-formal training centre (NFTC)	Special school for disabled (SSD)	Others (specify)	Community health centre (CHC)	Primary health centre (PHC)	Primary health sub centre (PHS)	Maternity and child welfare centre (MCW)	T.B. clinic (TBC)	Hospital-allopathic (HA)	Hospital-alternative medicine (HO)	Dispensary (D)	Veterinary hospital (VH)	Mobile health clinic (MHC)	Family welfare centre (FWC)					
15	16	17	18	19	20	21	22	23	24	25	26	27	28	29	30	31	2	1			

Location CodeNo:-330

Location CodeNo:-0046

c	c	c				c	b									a	1	Gorahar	1275
c	c	c				a	b						1			a		Bariol	1276
c	c	c				a	b									a		Bajitpur	1277
c	c	c				c	b	1					2	1			1	Damdalia	1278
c	b	c	b	c		c	c	1	c	c	c	c	4	c	c	c		Kotar	1279
c	b	c	b	c		b	b	b	b	b	b	b	b	b	b	b		Balijol	1280
c	b	c	b	c		b	b	a	b	b	b	b	7	b	b	b		Keotal	1281
c	b	b	b	b		b	b	a	b	b	b	b	5	b	b	b		Palaibari	1282
c	b	b	b	c		c		1	c	c	c	c	c	c	c	c		Abhinagar	1283
c	b	b	b	b		b	b	b	b	b	b	b	b	b	b	b		Belul	1284
	b	a	c			b	c	1	1	c	c	c	6	a	b	1		Hasua	1285
	b	a	b	c		b	b	a	a	c	c	c	2	a	b	b		Behati	1286
c	c	c	c	c		c	c	a	c	c	c	c	c	c	c	c		Ujani	1287
c	c	c				c	a											Pajol	1288
c	c	c	c	c		c	a	a	c	c	c	c	a	c	c	c		Haripur	1289
c	c	c	c	c		c	a	1	1	2	2	2	1	2	2	1		Indran	1290
c	c	c	c	c		c		1	a	1	1	1	c	1	c	c		Shurun	1291
	c		1	c	c	c	c	a	a	c	c	c	a	b	c			Rajgram	1292
c	c	c	c	c		c	c	a	c	c	c	c	a		c	c		Bagun	1293
c	c	a	c	c		c	c	a	a	c	c	c	a	b	c	a		Chandol	1294
c	c	c	c	c		c	c	a	a	c	c	c	c	c	c	a		Rahai	1295
c	c	c	c	c		c	c	a	a	c	c	c	c	a	c	a		Bhadratha	1296
c	b	b	b	b		b	b	a	a	b	b	b	b	a	b	a		Mahashunda	1297
c	c	a	c	c		c	c	a	a	c	c	c	c	a	c	a		Durgapur	1298
c	c	c	c	c		c	c	1	1	c	c	c	c	a	c	1		Kamalai	1299
c	c	c	c	c		c	a	a	a	a	a	a	b	a	c	a		Paharajpur	1300
c	b	c	b	c		b	c	a	a	a	a	b	a	a	b	a		Dharanda	1301
c	c	c	c	c		c	a	a	a	a	a	c	a	a	c	a		Sadapur	1302
c	c	c	c	c		c	a	1	1	a	a	c	a	a	c	1		Kukrakunda	1303
c	c	c	c	c		c	b	1	b	b	b	b	1	1	c	b		Sonapur	1304
c	c	c	c	c		c	b	a	b	b	b	b	a	a	c	b		Baje Dakshinal	1305
c	c	a	c	c		c	c	a	a	c	c	a	c	a	c	a		Chitor	1306
c	c	c	c	c		c	a	a	a	a	a	a	a	a	a	a		Paschim Sakodanga	1307
c	c	c	b	c		c	a	a	a	a	a	a	a	a	a	a		Purba Sakodanga	1308
c	c	c	c	c		c	a	a	a	a	c	c	c	a	c	a		Naldanga	1309
c	c	c		c		c	b	a	b	b	c	a	a	a	c	b		Dakshinal	1310
c	c	c	c	c		c	b	a	b	b	c	c	a	a	c	b		Nagua	1311
c	c	c	c	c		c	b	a	b	b	b	c	a	c	c	b		Betor	1312
c	c	c	c	c		c	c	a	c	c	c	c	a	a	c	a		Nadhna	1313
c	c	c	c	c		b	a	a	a	c		a	a		a			Uttar Maheshpur	1314

Serial Number	Name of Village	Number of Non-Government Medical Amenities available.							Availability of drinking water - Yes / No							
		Charitable non Govt. hospital/Nursing home.	Medical practitioner with MBBS Degree	Medical practitioner with other degree	Medical practitioner with no degree	Traditional practitioner and faith healer .	Medicine Shop	Others	Tap water (Treated/Untreated)	Well water (Covered / Uncovered well)	Hand Pump	Tube wells / Bore well	Spring	River / Canal	Tank / Pond / Lake	Others
1	2	32	33	34	35	36	37	38	39	40	41	42	43	44	45	46

1275	Gorahar	0	0	0	0	0	0	0	No	No	Yes	Yes	No	Yes	No	No
1276	Bariol	0	0	0	0	0	1	0	No	No	Yes	Yes	No	Yes	No	No
1277	Bajitpur	0	0	0	0	0	0	0	No	No	Yes	Yes	No	Yes	No	No
1278	Damdalia	0	0	0	0	0	2	0	No	No	Yes	Yes	No	Yes	No	No
1279	Kotar	0	0	0	0	0	6	0	No	No	Yes	Yes	No	No	Yes	No
1280	Balijol	0	0	0	0	0	6	0	No	No	Yes	Yes	No	No	Yes	No
1281	Keotal	0	0	0	0	0	7	0	No	No	Yes	Yes	No	No	Yes	No
1282	Palaibari	0	0	0	0	0	5	0	No	Yes	Yes	Yes	No	No	Yes	No
1283	Abhinagar	0	0	0	0	0	0	0	No	Yes	Yes	Yes	No	No	Yes	No
1284	Belul	0	0	0	0	0	0	0	No	No	Yes	Yes	No	No	Yes	No
1285	Hasua	0	0	0	0	0	7	0	No	No	No	Yes	No	No	Yes	No
1286	Behati	0	0	0	1	0	2	0	No	No	No	Yes	No	No	Yes	No
1287	Ujani	0	0	0	0	0	0	0	No	Yes	Yes	Yes	No	No	Yes	No
1288	Pajol	0	0	0	0	0	2	0	No	No	Yes	Yes	No	Yes	No	No
1289	Haripur	0	0	0	0	0	0	0	No	No	Yes	No	No	Yes	No	No
1290	Indran	0	0	0	0	0	1	0	No	No	Yes	No	No	Yes	No	No
1291	Shurun	0	0	0	0	0	1	0	No	No	Yes	Yes	No	No	No	No
1292	Rajgram	0	0	0	0	0	0	0	No	No	No	Yes	No	No	Yes	No
1293	Bagun	0	0	0	0	0	0	0	No	No	Yes	Yes	No	No	Yes	No
1294	Chandol	0	0	0	0	0	0	0	No	No	No	Yes	No	No	Yes	No
1295	Rahai	0	0	0	2	0	0	0	No	No	Yes	No	No	No	Yes	No
1296	Bhadratha	0	0	0	0	0	0	0	No	No	Yes	No	No	No	No	No
1297	Mahashunda	0	0	0	0	0	3	0	No	No	Yes	No	No	No	Yes	No
1298	Durgapur	0	0	0	0	0	11	0	No	No	Yes	Yes	No	No	Yes	No
1299	Kamalai	0	0	0	3	0	1	0	No	No	Yes	Yes	No	No	Yes	No
1300	Paharajpur	0	2	2	3	3	0	0	No	No	Yes	No	No	No	Yes	No
1301	Dharanda	0	0	0	2	3	1	0	No	No	Yes	No	No	No	Yes	No
1302	Sadapur	0	0	0	1	2	0	0	No	No	Yes	No	No	No	Yes	No
1303	Kukrakunda	0	0	0	2	0	1	0	No	No	Yes	No	No	No	Yes	No
1304	Sonapur	0	0	2	1	2	0	0	No	No	Yes	No	No	Yes	Yes	No
1305	Baje Dakshinal	0	0	0	3	3	0	0	No	No	Yes	No	No	Yes	Yes	No
1306	Chitor	0	0	0	4	2	0	0	No	No	Yes	No	No	Yes	Yes	No
1307	Paschim Sakodanga	0	0	0	0	0	0	0	No	No	Yes	No	No	No	No	No
1308	Purba Sakodanga	0	0	0	0	0	0	0	No	No	Yes	No	No	No	No	No
1309	Naldanga	0	0	0	0	0	0	0	No	No	Yes	No	No	No	No	No
1310	Dakshinal	0	0	2	3	4	0	0	No	Yes	Yes	No	No	Yes	Yes	No
1311	Nagua	0	0	0	1	1	0	0	No	Yes	Yes	No	No	No	Yes	No
1312	Betor	0	0	0	3	2	0	0	No	Yes	Yes	No	No	Yes	Yes	No
1313	Nadhna	0	0	0	0	0	0	0	No	No	Yes	Yes	No	Yes	Yes	No
1314	Uttar Maheshpur	0	0	0	1	2	0	0	No	No	Yes	No	No	Yes	Yes	No

Availability of toilet & others Yes / No				Communication and transport facilities (If amenities available code -Yes is given except for Village Pin Code ,If not available within the village , the distance range code viz; a for < 5 Kms, b for 5-10 Kms and c for 10+ kms of nearest place where facility is available is given).								
Community toilet including bath.	Community toilet excluding bath.	Rural sanitary mart or sanitary hardware outlet available near the village.	Community bio- gas or recycle of waste for productive use.	Post office(PO)	Sub post office (SPO)	Post & Telegraph office (P&TO)	Village Pin Code	Telephones (Land lines)	Public call office (PCO)	Mobile phone coverage	Name of Village	Serial Number
47	48	49	50	51	52	53	54	55	56	57	2	1

No	No	No	No	c	Yes	c	733123	Yes	Yes	Yes	Gorahar	1275
No	No	No	No	b	Yes	c	733123	Yes	Yes	Yes	Bariol	1276
No	No	No	No	c	a	c	733123	b	b	Yes	Bajitpur	1277
No	No	No	No	b	a	c	733123	b	b	Yes	Damdalia	1278
No	No	No	No	c	a	c	733123	Yes	Yes	Yes	Kotar	1279
No	No	No	No	b	a	b	733123	Yes	Yes	Yes	Balijol	1280
No	No	No	No	b	Yes	b	733123	Yes	b	Yes	Keotal	1281
No	No	No	No	b	a	b	733128	Yes	Yes	Yes	Palaibari	1282
No	No	No	No	b	a	b	733128	Yes	Yes	Yes	Abhinagar	1283
No	No	No	No	b	b	b	733143	a	b	Yes	Belul	1284
No	No	No	No	c	c	c	733143	Yes	Yes	Yes	Hasua	1285
No	No	No	No	c	a	c	733128	Yes	a	Yes	Behati	1286
No	No	No	No	c	a	c	733143	Yes	a	Yes	Ujani	1287
No	No	No	No	b	a	c	733143	a	a	Yes	Pajol	1288
No	No	No	No	a	a	c	733128	a	a	Yes	Haripur	1289
No	No	No	No	b	a	c	733143	Yes	Yes	Yes	Indran	1290
No	No	No	No	b	a	c	733143	Yes	Yes	Yes	Shurun	1291
No	No	No	No	b	b	b	733143	Yes	Yes	Yes	Rajgram	1292
No	No	No	No	c	c	c	733143	Yes	Yes	Yes	Bagun	1293
No	No	No	No	a	a	a	733128	a	a	Yes	Chandol	1294
No	No	No	No	a	a	b	733128	a	a	Yes	Rahai	1295
No	No	No	No	c	b	a	733128	Yes	b	Yes	Bhadratha	1296
No	No	No	No	b	a	b	733128	b	Yes	Yes	Mahashunda	1297
No	No	No	No	c	a	Yes	733143	Yes	Yes	Yes	Durgapur	1298
No	No	No	No	a	Yes	c	733143	Yes	c	Yes	Kamalai	1299
No	No	No	No	a	a	b	733143	Yes	Yes	Yes	Paharajpur	1300
No	No	No	No	a	a	c	733143	a	a	Yes	Dharanda	1301
No	No	No	No	a	a	c	733143	Yes	a	Yes	Sadapur	1302
No	No	No	No	a	a	c	733143	Yes	Yes	Yes	Kukrakunda	1303
No	No	No	No	c	c	c	733143	Yes	Yes	Yes	Sonapur	1304
No	No	No	No	c	b	c	733143	Yes	Yes	Yes	Baje Dakshinal	1305
No	No	No	No	a	a	c	733143	Yes	Yes	Yes	Chitor	1306
No	No	No	No	a	a	c	733128	Yes	a	a	Paschim Sakodanga	1307
No	No	No	No	a	a	c	733128	Yes	a	Yes	Purba Sakodanga	1308
No	No	No	No	a	a	c	733143	Yes	a	Yes	Naldanga	1309
No	No	No	No	c	b	c	733143	Yes	a	Yes	Dakshinal	1310
No	No	No	No	c	b	c	733143	Yes	a	Yes	Nagua	1311
No	No	No	No	c	b	c	733143	Yes	a	Yes	Betor	1312
No	No	No	No	c	b	c	733143	a	a	Yes	Nadhna	1313
No	No	No	No	a	b	c	733201	a	a	Yes	Uttar Maheshpur	1314

Communication and transport facilities (If amenities available code -Yes is given except for Village Pin Code ,If not available within the village , the distance range code viz; a for < 5 Kms, b for 5-10 Kms and c for 10+ kms of nearest place where facility is available is given).													Village connected to highway (If amenities available code viz; a for < 5 Kms, b for 5-10 Kms and c for 10+ kms of nearest place where facility is available is given).			
Serial Number	Name of Village	Internet cafes/ Common service centre (CSC)	Private courier facility	Bus service (Public & Private)	Railway stations	Auto/Modified Autos	Taxis and Vans	Tractors	Cycle-pulled rickshaws(Manual & Machine driven)	Carts driven by animals	Sea /River ferry service	Connected to national highway(NH)	Connected to state highway(SH)	Connected to major district road (MDR)	Connected to others district road	Pucca roads
1	2	58	59	60	61	62	63	64	65	66	67	68	69	70	71	72

1275	Gorahar	c	c	c	c	c	Yes	Yes	Yes	Yes	Yes	c	c	b	b	a
1276	Bariol	c	c	c	c	c	b	b	Yes	Yes	Yes	c	c	b	a	a
1277	Bajitpur	c	c	c	c	c	b	b	a	Yes	Yes	c	c	a	b	a
1278	Damdalia	c	c	b	c	c	b	b	Yes	Yes	Yes	b	b	b	b	a
1279	Kotar	c	c	b	c	c	Yes	Yes	Yes	Yes	c	b	b	a	a	Yes
1280	Balijol	b	b	b	b	b	Yes	Yes	Yes	Yes	c	b	b	b	b	Yes
1281	Keotal	b	b	b	b	b	Yes	Yes	Yes	Yes	c	b	b	b	b	a
1282	Palaibari	b	b	b	c	b	Yes	Yes	Yes	Yes	c	b	b	b	b	Yes
1283	Abhinagar	b	b	b	b	b	Yes	Yes	Yes	Yes	c	b	b	b	b	a
1284	Belul	b	b	b	b	b	Yes	Yes	Yes	Yes	c	a	b	a	c	a
1285	Hasua	a	c	a	c	Yes	Yes	Yes	Yes	Yes	c	a	a		Yes	Yes
1286	Behati	c	Yes	Yes	c	Yes	Yes	Yes	Yes	Yes	c	a	a		Yes	Yes
1287	Ujani	c	c	a	c	c	Yes	Yes	Yes	Yes	c	a	a	a	a	Yes
1288	Pajol	c	c	b	c	b	Yes	a	Yes	Yes	Yes	b	b	a	b	b
1289	Haripur	c	c	b	c	c	a	a	a	a	a	b	b	a	Yes	a
1290	Indran	c	c	b	c	c	a	a	a	a	a	b	b		Yes	Yes
1291	Shurun	c	c	b	b	c	Yes	Yes	b	a	a	b	b		Yes	Yes
1292	Rajgram	b	Yes	b	c	b	b	b	Yes	Yes	b	b	b	b	b	b
1293	Bagun	c	c	Yes	c	Yes	Yes	Yes	Yes	Yes	b	b	b		Yes	a
1294	Chandol	a	Yes	Yes	c	a	Yes	Yes	Yes	Yes	c	a	a		Yes	Yes
1295	Rahai	c	a	a	c	a	a	a	a	Yes	c	a	a		a	a
1296	Bhadratha	c	c	b	c	b	Yes	Yes	Yes	Yes	c	b	b	a	a	a
1297	Mahashunda	b	b	a	b	b	a	a	a	Yes	c	Yes	a		Yes	a
1298	Durgapur	c	c	Yes	c	Yes	Yes	Yes	Yes	Yes	c	Yes	a	Yes	Yes	Yes
1299	Kamalai	c	a	Yes	c	a	Yes	c	Yes	Yes	c	Yes		Yes	a	Yes
1300	Paharajpur	a	a	a	c	c	a	Yes	Yes	Yes	c	Yes	a	a		Yes
1301	Dharanda	a	a	a	b	a	a	Yes	Yes	Yes	c	a	b		b	a
1302	Sadapur	a	c	a	c	a	a	a	Yes	Yes	c	a	b	a	b	a
1303	Kukrakunda	a	a	Yes	c	c	a	Yes	Yes	Yes	c	Yes	a	b	b	Yes
1304	Sonapur	Yes	c	a	c	a	Yes	Yes	Yes	Yes	c	a	b	b	Yes	Yes
1305	Baje Dakshinal	a	c	Yes	c	a	Yes	Yes	Yes	Yes	c	a	b	a	Yes	Yes
1306	Chitor	a	a	a	c	c	a	Yes	Yes	Yes	c	a	a		Yes	a
1307	Paschim Sakodanga	a	c	Yes	c	a	a	Yes	Yes	Yes	c	a		Yes	a	Yes
1308	Purba Sakodanga	a	c	a	c	a	a	a	Yes	Yes	b	a		a	a	Yes
1309	Naldanga	a	c	Yes	c	a	a	a	Yes	Yes	b	a	a		b	Yes
1310	Dakshinal	a	c	Yes	c	a	Yes	Yes	Yes	Yes	c	a	b	b	Yes	Yes
1311	Nagua	a	c	Yes	c	b	Yes	Yes	Yes	Yes	c	b	b	b	Yes	a
1312	Betor	a	c	Yes	c	b	Yes	Yes	Yes	Yes	c	b	b	b	Yes	Yes
1313	Nadhna	b	c	b	c	b	Yes	Yes	Yes	Yes	c	a	b	a	a	a
1314	Uttar Maheshpur	b	c	b	c	b	Yes	Yes	Yes	Yes	c	b	b	a	a	a

ys,village roads, banks & credit societies  
 :-Yes is given, If not available within the  
 code viz; a for <5 Kms, b for 5-10 Kms  
 place where facility is available is given).

Availability of miscellaneous facilities (If amenities available code -Yes is given, If not  
 available within the village , the distance range code viz; a for < 5 Kms, b for 5-10 Kms  
 and c for 10+ kms of nearest place where facility is available is given).

73	74	75	76	77	78	79	80	81	82	83	84	85	86	87	Name of Village	Serial Number
Kutchcha roads	Water bounded macadam(WBM) roads	Navigable waterway (river/canal)(NW)	Footpaths (FP)	Commercial & Co-operative Banks	ATM	Agricultural Credit Societies	Self-Help Group (SHG)	Public distribution system (PDS) shop	Mandis / Regular market	Weekly Haat	Agricultural marketing society	Integrated Child Development Scheme (Nutritional Centres)	Anganwadi Centre (Nutritional Centres)	Others (Nutritional Centres)		

a		b	c	c	c	c	Yes	Yes	Yes	Yes	Yes	c	Yes	Yes	Gorahar	1275
a		b	c	c	c	c	Yes	Yes	Yes	Yes	Yes	c	Yes	Yes	Bariol	1276
a		b	c	c	c	c	Yes	Yes	c	b	Yes	Yes	Yes	Yes	Bajitpur	1277
Yes		b	c	c	c	c	Yes	Yes	c	Yes	Yes	Yes	Yes	Yes	Damdalia	1278
Yes	Yes	Yes	Yes	c	c	c	a	Yes	c	b	b	c	Yes	Yes	Kotar	1279
Yes	Yes	b	Yes	b	b	b	Yes	Yes	Yes	Yes	c	c	Yes	Yes	Balijol	1280
Yes	Yes	Yes	Yes	b	b	b	Yes	a	Yes	a	b	c	Yes	Yes	Keotal	1281
Yes	Yes	b	Yes	b	b	c	Yes	a	c	a	b	c	Yes	Yes	Palaibari	1282
Yes	a	b	Yes	b	b	b	Yes	Yes	c	a	b	c	Yes	Yes	Abhinagar	1283
Yes	a	b	Yes	b	b	b	Yes	a	c	a	b	c	Yes	Yes	Belul	1284
Yes	Yes	b	Yes	b	c	b	Yes	Yes	Yes	Yes	Yes	b	Yes	Yes	Hasua	1285
Yes	Yes	Yes	Yes	a	c	Yes	Yes	a	Yes	a	a	b	Yes	Yes	Behati	1286
Yes	Yes	b	Yes	c	c	c	a	Yes	c	a	a	c	Yes	Yes	Ujani	1287
a			c	c	c	c	Yes	Yes	c	a	Yes	c	Yes	Yes	Pajol	1288
b	b	b	b	c	c	c	Yes	Yes	c	Yes	Yes	Yes	Yes	Yes	Haripur	1289
Yes	Yes	a	Yes	c	c	c	Yes	Yes	Yes	Yes	c	c	Yes	Yes	Indran	1290
Yes	Yes	a	a	c	b	c	Yes	a	c	a	c	c	Yes	Yes	Shurun	1291
Yes	Yes	b	Yes	b	c	b	Yes	a	c	a	a	b	Yes	Yes	Rajgram	1292
Yes	a	b	Yes	b	c	b	Yes	a	c	a	a	c	Yes	Yes	Bagun	1293
Yes	a	a	Yes	c	c	c	Yes	Yes	c	a	a	Yes	Yes	Yes	Chandol	1294
Yes	b	a	a	a	c	c	Yes	a	c	a	c	a	c	a	Rahai	1295
Yes	a	c	b	a	c	c	Yes	Yes	c	a	c	c	a	c	Bhadratha	1296
Yes	a	b	Yes	Yes	b	c	Yes	a	c	a	c	c	Yes	Yes	Mahashunda	1297
Yes	c	Yes	c	c	c	c	Yes	a	Yes	Yes	b	c	Yes	Yes	Durgapur	1298
Yes	Yes	c	Yes	a	c	c	Yes	Yes	c	a	b	c	Yes	Yes	Kamalai	1299
a	a	c	Yes	b	c	c	Yes	a	c	a	c	b	Yes	Yes	Paharajpur	1300
Yes	Yes	a	Yes	b	b	c	Yes	a	Yes	Yes	b	b	Yes	Yes	Dharanda	1301
Yes	Yes	c	Yes	b	c	c	Yes	a	c	a	c	b	Yes	Yes	Sadapur	1302
Yes	Yes	a	Yes	b	c	c	Yes	Yes	c	a	c	b	Yes	Yes	Kukrakunda	1303
Yes	Yes	c	Yes	b	c	c	Yes	a	c	a	b	b	Yes	Yes	Sonapur	1304
Yes	b	c	Yes	b	c	c	Yes	Yes	c	Yes	Yes	b	Yes	Yes	Baje Dakshinal	1305
a	a	Yes	Yes	b	c	c	Yes	a	c	a	c	b	Yes	Yes	Chitor	1306
a	c	b	a	c	c	c	Yes	Yes	c	Yes	Yes	Yes	Yes	Yes	Paschim Sakodanga	1307
a	c	b	a	a	c	c	Yes	a	c	a	c	b	Yes	Yes	Purba Sakodanga	1308
Yes	c	b	b	a	c	c	Yes	a	c	a	c	Yes	Yes	Yes	Naldanga	1309
Yes	a	c	a	b	c	c	Yes	a	c	Yes	b	b	Yes	Yes	Dakshinal	1310
a	a	c	a	b	c	Yes	Yes	a	c	a	b	b	Yes	Yes	Nagua	1311
a	b	c	a	b	c	Yes	Yes	Yes	c	Yes	Yes	Yes	Yes	Yes	Betor	1312
a	a	Yes	Yes	b	c	c	Yes	a	c	b	b	b	Yes	Yes	Nadhna	1313
a	a		Yes	b	c	c	Yes	Yes	c	Yes	b	b	Yes	Yes	Uttar Maheshpur	1314

Availability of miscellaneous facilities (If amenities available code -Yes is given, If not available within the village , the distance range code viz; a for < 5 Kms, b for 5-10 Kms and c for 10+ kms of nearest place where facility is available is given).												Availability of electricity (Yes/No)			
Serial Number	Name of Village	ASHA (Accredited Social Health Activist)	Community centre with/without TV	Sports Field,	Sports Club / Recreation Centre	Cinema / Video Hall	Public Library	Public Reading Room	Newspaper Supply	Assembly Polling station	Birth & Death Registration Office	Power Supply for Domestic Use (ED)	Power Supply for Agricultural Use (EAG)	Power Supply for Commercial Use (EC)	Power Supply for All Uses (EA)
1	2	88	89	90	91	92	93	94	95	96	97	98	99	100	101

1275	Gorahar	Yes	Yes	Yes	Yes	Yes	Yes	Yes	Yes	Yes	Yes	Yes	Yes	Yes	Yes
1276	Bariol	Yes	Yes	Yes	Yes	Yes	Yes	Yes	Yes	Yes	Yes	Yes	Yes	Yes	Yes
1277	Bajitpur	Yes	Yes	Yes	Yes	Yes	Yes	Yes	Yes	Yes	Yes	Yes	No	No	No
1278	Damdalia	Yes	Yes	Yes	Yes	Yes	Yes	Yes	Yes	Yes	Yes	Yes	No	No	No
1279	Kotar	Yes	c	Yes	Yes	c	c	c	Yes	Yes	a	Yes	Yes	Yes	Yes
1280	Balijol	Yes	b	Yes	Yes	b	b	b	Yes	Yes	a	Yes	Yes	Yes	Yes
1281	Keotal	Yes	b	Yes	Yes	b	b	b	Yes	Yes	a	Yes	Yes	Yes	Yes
1282	Palaibari	Yes	b	a	Yes	b	b	b	Yes	Yes	a	Yes	Yes	Yes	Yes
1283	Abhinagar	Yes	b	a	Yes	b	b	b	Yes	b	Yes	Yes	No	No	No
1284	Belul	Yes	b	Yes	Yes	b	b	b	Yes	b	Yes	No	No	No	No
1285	Hasua	Yes	b	Yes	Yes	a	a	a	Yes	Yes	a	Yes	Yes	Yes	Yes
1286	Behati	Yes	b	a	a	b	b	b	Yes	Yes	b	Yes	No	Yes	No
1287	Ujani	Yes	c	Yes	Yes	a	a	a	a	Yes	a	Yes	Yes	Yes	Yes
1288	Pajol	Yes	Yes	Yes	Yes	Yes	Yes	Yes	Yes	Yes	Yes	Yes	No	No	No
1289	Haripur	Yes	Yes	Yes	Yes	Yes	Yes	Yes	Yes	Yes	Yes	Yes	No	No	No
1290	Indran	Yes	b	a	a	c	b	b	Yes	Yes	a	Yes	Yes	No	No
1291	Shurun	Yes	Yes	Yes	Yes	c	c	c	Yes	Yes	b	Yes	No	No	No
1292	Rajgram	Yes	Yes	Yes	Yes	b	b	b	Yes	Yes	b	Yes	No	No	No
1293	Bagun	Yes	c	a	a	b	b	b	Yes	Yes	a	Yes	No	No	No
1294	Chandol	Yes	c	Yes	Yes	a	a	a	Yes	Yes	a	Yes	No	No	No
1295	Rahai	a	c	c	c	a	a	a	Yes	a	a	Yes	No	No	No
1296	Bhadratha	a	c	c	c	a	a	a	a	a	a	Yes	No	No	No
1297	Mahashunda	Yes	c	Yes	Yes	a	a	a	Yes	Yes	a	Yes	Yes	Yes	Yes
1298	Durgapur	Yes	c	a	c	Yes	Yes	Yes	Yes	Yes	Yes	Yes	Yes	Yes	Yes
1299	Kamalai	Yes	c	c	c	a	a	a	Yes	Yes	a	Yes	Yes	Yes	Yes
1300	Paharajpur	Yes	b	a	c	Yes	a	a	Yes	Yes	Yes	Yes	No	Yes	No
1301	Dharanda	Yes	b	a	b	Yes	a	a	a	Yes	a	Yes	No	No	No
1302	Sadapur	Yes	b	a	c	a	a	a	Yes	a	Yes	No	No	No	No
1303	Kukrakunda	Yes	b	a	a	Yes	a	a	Yes	Yes	a	Yes	No	No	No
1304	Sonapur	Yes	b	b	Yes	b	b	Yes	Yes	Yes	Yes	Yes	Yes	Yes	Yes
1305	Baje Dakshinal	Yes	a	a	a	b	a	a	Yes	a	a	Yes	No	Yes	No
1306	Chitor	Yes	b	a	c	Yes	a	a	Yes	Yes	a	Yes	Yes	No	No
1307	Paschim Sakodanga	Yes	Yes	Yes	Yes	Yes	Yes	Yes	Yes	Yes	Yes	Yes	No	No	No
1308	Purba Sakodanga	Yes	a	a	a	a	a	a	Yes	a	Yes	No	No	No	No
1309	Naldanga	Yes	a	b	c	a	a	a	Yes	c	Yes	Yes	No	No	No
1310	Dakshinal	Yes	a	a	a	a	a	a	Yes	Yes	a	Yes	Yes	No	No
1311	Nagua	Yes	a	b	a	a	b	b	Yes	a	a	Yes	Yes	No	No
1312	Betor	Yes	Yes	Yes	Yes	Yes	Yes	Yes	Yes	Yes	Yes	Yes	Yes	Yes	Yes
1313	Nadhna	Yes	a	a	a	a	a	a	Yes	a	a	Yes	No	No	No
1314	Uttar Maheshpur	Yes	a	a	a	a	a	a	Yes	Yes	a	Yes	No	No	No

Nearest Town		Land Use							
		Area under different types of land use (in hectares rounded up to one decimal place)							
Name	Distance range code i.e. a for < 5 Kms, b for 5-10 Kms and c for 10+ kms .	Forests	Area under Non-agricultural Uses	Barren and Un-cultivable land	Permanent Pastures and Other Grazing Lands	Land Under Miscellaneous Tree Crops etc.	Culturable Waste Land	Name of Village	Serial Number
102	103	104	105	106	107	108	109	2	1

RAIGANJ	c	0	53.2	0	0	0	1.8	Gorahar	1275
RAIGANJ	c	0	97.2	0	0	0	4	Bariol	1276
RAIGANJ	c	0	13.4	0	0	0	1.4	Bajitpur	1277
RAIGANJ	c	0	58.4	0	0	0	2	Damdalia	1278
RAIGANJ	c	0	198.1	0	0	0	20.5	Kotar	1279
RAIGANJ	c	0	63	0	0	0	4.9	Balijol	1280
RAIGANJ	c	0	81.4	0	0	0	2.8	Keotal	1281
RAIGANJ	c	0	29.5	0	0	0	1.4	Palaibari	1282
RAIGANJ	b	0	7.2	0	0	0	0	Abhinagar	1283
RAIGANJ	b	0	10	0	0	0	0	Belul	1284
RAIGANJ	c	1	81.4	0	0	0	0	Hasua	1285
RAIGANJ	c	0.2	44.1	0	0	0	0	Behati	1286
RAIGANJ	c	0	4.3	0	0	0	0	Ujani	1287
RAIGANJ	c	0	47.2	0	0	0	3.6	Pajol	1288
RAIGANJ	c	0	16.2	0	0	0	3.5	Haripur	1289
RAIGANJ	c	0	6.1	0	0	0	2	Indran	1290
RAIGANJ	c	0	56.9	0	0	0	4.1	Shurun	1291
RAIGANJ	c	1	103.4	0	0	0	0	Rajgram	1292
RAIGUNJ	c	0.2	19.9	0	0	0	0	Bagun	1293
RAIGANJ	c	0.1	32.4	0	0	0	0.9	Chandol	1294
RAIGANJ	c	0.1	17.9	0	0	0	0	Rahai	1295
RAIGANJ	c	0.3	27.1	0	0	0	0	Bhadratha	1296
RAIGANJ	c	0.2	20.4	0	0	0	0	Mahashunda	1297
RAIGANJ	c	0.6	22.1	0	0	0	0	Durgapur	1298
RAIGANJ	c	1	38.4	0	0	0	0	Kamalai	1299
RAAIGANJ	c	1.2	119.4	0	0	0	0	Paharajpur	1300
RAIGANJ	c	0.7	23.4	0	0	0	0	Dharanda	1301
RAIGANJ	c	0.6	15.6	0	0	0	7.2	Sadapur	1302
RAIGANJ	c	0.3	28.1	0	0	0	0	Kukrakunda	1303
RAIGANJ	c	0.5	101.3	0	0	0	6.6	Sonapur	1304
RAIGANJ	c	0	20	0	0	0	0.9	Baje Dakshinal	1305
RAIGANJ	c	0.9	22	0	0	0	0	Chitor	1306
RAIGANJ	c	0.2	12.1	0	0	0	0	Paschim Sakodanga	1307
RAIGANJ	c	0.1	8.8	0	0	0	0	Purba Sakodanga	1308
RAIGANJ	c	0.1	0	0	0	0	0	Naldanga	1309
RAIGANJ	c	0	141.7	0	0	0	7.1	Dakshinal	1310
RAIGANJ	c	0	20.1	0	0	0	2.9	Nagua	1311
RAIGANJ	c	0	59.7	0	0	0	4.2	Betor	1312
RAIGANJ	c	0	24.1	0	0	0	1.3	Nadhna	1313
RAIGANJ	c	0	32.9	0	0	0	2.3	Uttar Maheshpur	1314

Land Use											
Area under different types of land use (in hectares rounded up to one decimal place)							Area irrigated by source (in hectare).				
Serial Number	Name of Village	Fallow lands other than current fallows	Current Fallows	Net Area Sown	Total Irrigated Land Area	Total Un-irrigated Land Area	Canals ( C )	Wells/Tube-wells(W/TW)	Tanks/Lakes(T/L)	Water Falls(WF)	Others(O)
1	2	110	111	112	113	114	115	116	117	118	119

1275	Gorahar	0	0	165.8	149.5	16.2	0	66.5	47.7	0	35.3
1276	Bariol	0	0	302.9	286.5	16.4	0	35	25.5	0	226
1277	Bajitpur	0	0	42.5	38.5	4	0	6	5.5	0	27
1278	Damdalia	0	0	181.5	171.5	10	0	56.5	40	0	75
1279	Kotar	0	0	432.6	402.4	30.3	0	395.2	7.2	0	0
1280	Balijol	0	0	179.9	160.4	19.4	0	155.4	5	0	0
1281	Keotal	0	0	461.6	440.2	21.4	0	360	80.2	0	0
1282	Palaibari	0	0	217.5	205.3	12.2	0	201.2	4	0	0
1283	Abhinagar	0	0	108.8	95.6	13.2	65	30.6	0	0	0
1284	Belul	0	0	212	182	30	0	157	25	0	0
1285	Hasua	0	0	324.5	244.1	80.4	95.2	67.6	20.4	60.4	0.6
1286	Behati	0	0	193.6	141.6	52	48.3	64.2	29	0	0
1287	Ujani	0	0	84.8	76.8	8	0	26.8	25	25	0
1288	Pajol	0	0	153.8	142.5	11.3	0	40	92	0	10.5
1289	Haripur	0	0	50.2	42.2	8	0	30	0	0	12.2
1290	Indran	0	0	42	42	0	0	39.5	0	0	2.5
1291	Shurun	0	0	183.3	148.1	35.1	0	142.9	5.2	0	0
1292	Rajgram	0	0	407	305.8	101.3	0	244.5	61.2	0	0
1293	Bagun	0	0	63	48.7	14.2	15.6	23.4	9.7	0	0
1294	Chandol	0	0	86.8	70	16.8	10	40	20	0	0
1295	Rahai	0	0	36.1	30	6.1	0	15.5	14.5	0	0
1296	Bhadratha	0	0	102.2	75.6	26.7	24.6	34	16.8	0	0
1297	Mahashunda	0	0	55.9	44.8	11.1	9.2	25.6	10	0	0
1298	Durgapur	0	0	69.6	54.1	15.4	14	30	10.2	0	0
1299	Kamalai	0	0	146.4	112.3	34.1	0	60.1	52.2	0	0
1300	Paharajpur	0	0	325.3	265.4	59.9	75.2	129.8	60.4	0	0
1301	Dharanda	0	0	109.8	82.3	27.4	25.4	37.5	19.4	0	0
1302	Sadapur	0	0	93.6	71.4	22.2	19.9	30.4	21	0	0
1303	Kukrakunda	0	0	92.8	71.5	21.3	15.8	35.2	20.6	0	0
1304	Sonapur	0	0	197.8	197.7	0.1	0	188	3.3	0	6.4
1305	Baje Dakshinal	0	0	25.2	24.4	0.8	0	19	3	0	2.4
1306	Chitor	0	0	100.9	76.8	24.1	18.6	35.3	22.9	0	0
1307	Paschim Sakodanga	0	0	51.5	39.2	12.3	11.2	16.4	11.6	0	0
1308	Purba Sakodanga	0	0	36.4	27.1	9.3	5.6	13.5	8	0	0
1309	Naldanga	0	0	56.5	43.6	13	11.3	22.2	10.1	0	0
1310	Dakshinal	0	0	252.2	240.6	11.6	0	238.1	2.5	0	0
1311	Nagua	0	0	35.8	29.5	6.3	0	18	11.5	0	0
1312	Betor	0	0	146.3	136.1	10.2	0	128.1	8	0	0
1313	Nadhna	0	0	60.6	52	8.6	2	45.1	4.9	0	0
1314	Uttar Maheshpur	0	0	82.2	70.5	11.8	0	40.3	30.2	0	0



Name of three most important commodities manufactured			Name of Village	Serial Number
First	Second	Third		
120	121	122	2	1

			Gorahar	1275
			Bariol	1276
			Bajitpur	1277
			Damdalia	1278
			Kotar	1279
			Balijol	1280
			Keotal	1281
			Palaibari	1282
			Abhinagar	1283
			Belul	1284
Rice	Flower		Hasua	1285
Rice			Behati	1286
			Ujani	1287
			Pajol	1288
			Haripur	1289
			Indran	1290
			Shurun	1291
			Rajgram	1292
			Bagun	1293
			Chandol	1294
			Rahai	1295
			Bhadratha	1296
Mill	Mill		Mahashunda	1297
	Mill	Mill	Durgapur	1298
Mill	Mill		Kamalai	1299
			Paharajpur	1300
			Dharanda	1301
			Sadapur	1302
			Kukrakunda	1303
			Sonapur	1304
			Baje Dakshinal	1305
			Chitor	1306
			Paschim Sakodanga	1307
			Purba Sakodanga	1308
			Naldanga	1309
			Dakshinal	1310
			Nagua	1311
			Betor	1312
Mill			Nadhna	1313
			Uttar Maheshpur	1314

Census of India 2011  
Amenities and Land use

Serial Number	Name of Village	Location code no.	Total area of the village ( in hectares rounded up to one decimal place)	Total population ( 2011 census )	Number of households (2011 census)	Number of educational amenities available in village , the distance range code viz; a for 0-5 kms, b for 5-10 kms, c for 10+ kms of nearest place where facility is available							
						Pre-Primary school (PP)	Primary school (P)	Middle school (M)	Secondary School (S)	Senior Secondary school (SS)	Degree college of arts , science & commerce (ASC)	Engineering college(EC)	Medical college (MC)
1	2	3	4	5	6	7	8	9	10	11	12	13	14
1315	Bhagnail	310148	469.2	3155	704	3	3	a	b	b	c	c	c
1316	Asrafpur	310149	179.5	1620	350	1	1	a	c	c	c	c	c
1317	Mahamadpur	310150	433.9	2826	605	2	2	1	c	b	c	c	c
1318	Chhayghara (H)	310151	164.1	2001	371	1	1	1		b	c	c	c
1319	Nandangaon	310152	151.4	2046	441	1	1	a	a	b	b	c	c
1320	Baul (H)	310153	99.4	122	29	b	a	b	a	a	c	c	c
1321	Parbbatipur	310154	190.7	2189	464	3	2	1	a	b	b	c	c
1322	Panpara (H)	310155	80.6	654	141	1	1	b	a	b	c	c	c
1323	Uttar Jamalpur	310156	84.8	412	92	1	1	a	b	b	c	c	c
1324	Kochpara (H)	310157	226.7	1679	325	2	1	a	a	b	c	c	c
1325	Laskarpur	310158	103.2	551	126	2	2	a	b	b	c	c	c
1326	Bara Kundana (H)	310159	219.3	1026	235	1	1	1	a	a	b	c	c
1327	Purba Nagua	310160	152.2	1009	220	1	1	a	b	b	c	c	c
1328	Khorna (H)	310161	264.8	1327	294	1	1	1	a	a	b	c	c
1329	Sridharpur	310162	255.7	1816	416	2	2	a	a	b	b	c	c
1330	Beldangi (H)	310163	114	756	155	2	2	a	a	a	b	c	c
1331	Sibrampur	310164	195.7	792	154	2	2	1	1	b	b	c	c
1332	Tiabari (H)	310165	65.2	240	48	a	a	a	a	a	b	c	c
1333	Taltungi	310166	82.5	570	126	1	1	a	a	c	a	c	c
1334	Mulahat (H)	310167	78.5	658	151	a	a	a	a	a	b	c	c
1335	Ujalpur	310168	125.7	414	99	1	1	b	b	c	b	c	c
1336	Simuldanga (H)	310169	54.6	548	112	2	2	a	a	a	b	c	c
1337	Simuldanga	310170	40.1	151	33	a	a	a	a	b	b	c	c
1338	Bhelagachi	310171	236.6	1370	289	3	3	1	a	b	b	c	c
1339	Mahinagar	310172	125.2	882	198	1	1	a	a	a	b	c	c
1340	Patirajpur	310173	129.2	1458	312	2	2	a	a	b	b	c	c
1341	Kokna	310174	130.6	886	175	1	1	a	a	b	a	c	c
1342	Gunarajpur	310175	55.8	579	118	1	1	a	a	b	b	c	c
1343	Guniakhanda	310176	66.6	329	66	1	1	a	a	b	a	c	c
1344	Mohagachi	310177	94.5	833	167	a	a	a	a	b	a	c	c
1345	Ghughudanga	310178	56	279	59	1	1	a	a	b	b	c	c
1346	Bhatingaon	310179	326.8	2116	469	2	2	1	1	b	b	c	c
1347	Boaltair	310180	74	633	132	1	1	a	a	a	b	c	c
1348	Aldhanda	310181	150.5	1044	236	1	1	a	a	b	b	c	c
1349	Purba Durlabhpur	310182	226.7	2365	495	2	2	a	a	b	b	c	c
1350	Bishnupur	310183	39.1	235	48	1	1	a	a	a	a	c	c
1351	Tilna	310184	304.2	1694	372	2	2	b	b	b	a	c	c
1352	Dhamdhol	310185	157.7	1361	285	2	2	a	a	a	a	c	c
1353	Goalpara	310186	147.8	867	171	1	1	a	a	b	b	c	c
1354	Dhigaldanga	310187	68.5	541	105	1	1	a	a	a	b	c	c
1355	Narihat	310188	69.4	808	176	1	1	a	a	c	b	a	c
1356	Sandia	310189	300.9	1828	400	3	2	a	b	c	c	c	c

- Village Directory

(As in 2009)

le. (If not available within the : < 5 Kms, b for 5-10 Kms and c cility is available is given).						Number of Medical Amenities available. (If not available within the village , the distance range code viz; a for < 5 Kms, b for 5-10 Kms and c for 10+ kms of nearest place where facility is available is given).						Name of Village	Serial Number					
15	16	17	18	19	20	21	22	23	24	25	26			27	28	29	30	31
Management institute (MI)	Polytechnic (Pt)	Vocational training school /ITI	Non-formal training centre (NFTC)	Special school for disabled (SSD)	Others (specify)	Community health centre (CHC)	Primary health centre (PHC)	Primary health sub centre (PHS)	Maternity and child welfare centre (MCW)	T.B. clinic (TBC)	Hospital-allopathic (HA)	Hospital-alternative medicine (HO)	Dispensary (D)	Veterinary hospital (VH)	Mobile health clinic (MHC)	Family welfare centre (FWC)		
c	c	c	c	c		c	c	1	c	c	c	c	c	c	c	c	Bhagnail	1315
c	c	c	c	c		c	c	a	a	a	c	c	a	b	c	a	Asrafpur	1316
c	c	c	c	c		c	c	1	1	1	c	c	a	b	c	1	Mahamadpur	1317
c	c	c		c		c	c	a	c	c	c	c	c	c	c	c	Chhayghara (H)	1318
c	c	c	c	c		c	b	a	a	a	c	b	a	b	c	a	Nandangaon	1319
c	c	c	c	c		c	c	a	c	c	c	c	c	c	c	c	Baul (H)	1320
c	c	c	c	c		c	c	1	1	1	c	b	b	b	c	1	Parbbatipur	1321
c	c	c	c	c		c	c	a	c	c	c	c	c	c	c	c	Panpara (H)	1322
c	c	c	c	c		c	a	a	a	a	c	a	a	b	c	a	Uttar Jamalpur	1323
c	c	c		c		c	c	1	c	c	a	c	c	c	c	c	Kochpara (H)	1324
c	c	c	c	c		c	a	a	a	a	c	a	a	b	c	a	Laskarpur	1325
c	c	a	c	c		c	c	a	c	c	c	c	c	b	c	c	Bara Kundana (H)	1326
c	c	c	c	c		c	a	a	a	a	c	a	a	b	c	a	Purba Nagua	1327
c	c	a	c	c		b	b	a	a	b	b	c	b	a	c	a	Khorna (H)	1328
c	c	b		1	c	c	b	1	1	1	c	c		1	b	1	Sridharpur	1329
c	c	a	c	c		b	b	a	a	b	b	c	b	a	c	a	Beldangi (H)	1330
c	c	c	a	c		b	c	a	a	a	c	c		1	b	c	Sibrampur	1331
c	c	a	c	c		b	b	a	a	b	b	c	b	a	c	a	Tiabari (H)	1332
c	c	c	a	c		c	b	a	a	a	c	c	a	b	c	a	Taltungi	1333
c	c	a	c	c		b	b	a	a	b	b	c	b		1	c	Mulahat (H)	1334
c	c	c	a	c		c	c	a	a	a	c	c	a	a	c	a	Ujalpur	1335
c	c	a	c	c		b	b	1	1	b	b	c	b		1	c	Simuldanga (H)	1336
c	c	b	a	c		b	c	a	a	a	c	c	a	b	c	a	Simuldanga	1337
c	c	b		1	c	b	c	a	a	a	c	c		1	b	b	Bhelagachi	1338
c	c	b	a	c		b	c	a	a	a	c	c	a	b	b	b	Mahinagar	1339
c	c	b	a	c		b	c	1	1	1	c	c		3	b	b	Patirajpur	1340
c	c	b	a	c		b	c	a	a	a	c	c	a	a	b	a	Kokna	1341
c	c	b	c	c		b	c	a	a	a	c	c	a	a	b	b	Gunarajpur	1342
c	c	b	c	c		b	c	a	a	a	c	c	a	b	b	b	Guniakhanda	1343
c	c	c	c	c		b	b	a	a	a	b	c	a	b	b	a	Mohagachi	1344
c	c	b	c	c		b	c	a	a	a	c	c	a	b	b	b	Ghughudanga	1345
c	c	c	c	c		b	b	a	a	a	c	c	a	a	b	b	Bhatingaon	1346
c	c	c	c	c		b	b	a	a	a	c	c	a	a	b	a	Boaltair	1347
c	c	c	c	c		b	b	a	a	a	c	c	a	a	b	b	Aldhanda	1348
c	c	c	c	c		b	b	1	1	b	b	c	b	b	b	b	Purba Durlabhpur	1349
c	c	b	c	c		b	c	a	a	a	c	c	a	a	b	b	Bishnupur	1350
c	c	b	c	c		b	b	a	a	a	c	c	b	a	b	b	Tilna	1351
c	c	a	c	c		a	c	a	a	a	c	c	a	a	b	a	Dhamdhol	1352
c	c	b	c	c		b	c	a	a	a	c	c	a	b	b	b	Goalpara	1353
c	c	c	c	c		c	c	1	1	1	c	c	a	c	c	c	Dhigaldanga	1354
c	c	c	c	c		c	c	a	a	a	c	c	c	c	b	c	Narihat	1355
c	c	c	c	c		c	c	a	a	a	c	c	a	c	c	c	Sandia	1356

Serial Number	Name of Village	Number of Non-Government Medical Amenities available.							Availability of drinking water - Yes / No							
		Charitable non Govt. hospital/Nursing home.	Medical practitioner with MBBS Degree	Medical practitioner with other degree	Medical practitioner with no degree	Traditional practitioner and faith healer .	Medicine Shop	Others	Tap water (Treated/Untreated)	Well water (Covered / Uncovered well)	Hand Pump	Tube wells / Bore well	Spring	River / Canal	Tank / Pond / Lake	Others
1	2	32	33	34	35	36	37	38	39	40	41	42	43	44	45	46
1315	Bhagnail	0	0	0	0	0	0	0	No	No	Yes	No	No	Yes	Yes	No
1316	Asrafpur	0	0	0	0	0	0	0	No	No	Yes	Yes	No	No	Yes	No
1317	Mahamadpur	0	0	0	1	2	0	0	No	No	Yes	No	No	No	Yes	No
1318	Chhayghara (H)	0	0	0	4	1	0	0	No	No	Yes	Yes	No	Yes	Yes	No
1319	Nandangaon	0	0	0	4	2	4	0	No	No	Yes	Yes	No	Yes	Yes	No
1320	Baul (H)	0	0	0	3	0	0	0	No	No	Yes	Yes	No	Yes	Yes	No
1321	Parbbatipur	0	0	0	2	1	2	0	No	No	Yes	Yes	No	No	Yes	No
1322	Panpara (H)	0	0	0	2	0	0	0	No	No	Yes	Yes	No	Yes	Yes	No
1323	Uttar Jamalpur	0	0	0	0	0	0	0	No	No	Yes	No	No	No	Yes	No
1324	Kochpara (H)	0	0	0	3	0	0	0	No	No	Yes	Yes	No	No	Yes	No
1325	Laskarpur	0	0	0	1	1	0	0	No	No	Yes	No	No	No	Yes	No
1326	Bara Kundana (H)	0	0	0	1	0	0	0	No	No	Yes	Yes	No	No	Yes	No
1327	Purba Nagua	0	0	0	0	0	0	0	No	No	Yes	No	No	No	Yes	No
1328	Khorna (H)	0	0	0	0	1	0	0	No	Yes	Yes	Yes	No	No	Yes	No
1329	Sridharpur	0	0	0	2	2	0	0	No	No	Yes	No	No	No	No	No
1330	Beldangi (H)	0	0	0	1	0	0	0	No	Yes	Yes	Yes	No	No	Yes	No
1331	Sibrampur	0	0	2	1	2	2	0	No	Yes	Yes	No	No	No	No	No
1332	Tiabari (H)	0	0	0	0	0	0	0	No	Yes	Yes	Yes	No	No	Yes	No
1333	Taltungi	0	0	0	1	1	0	0	No	No	Yes	No	No	No	Yes	No
1334	Mulahat (H)	0	0	0	1	1	0	0	No	Yes	Yes	Yes	No	No	Yes	No
1335	Ujalpur	0	0	0	1	1	0	0	No	No	Yes	No	No	No	No	No
1336	Simuldanga (H)	0	1	0	1	0	1	0	No	No	Yes	Yes	No	No	Yes	No
1337	Simuldanga	0	0	0	0	0	0	0	No	No	Yes	No	No	No	No	No
1338	Bhelagachi	0	0	1	0	1	1	1	No	No	Yes	No	No	No	No	No
1339	Mahinagar	0	0	0	0	1	0	0	No	No	Yes	No	No	No	No	No
1340	Patirajpur	0	0	1	2	1	1	0	No	Yes	Yes	Yes	No	No	No	No
1341	Kokna	0	0	0	1	1	1	0	No	No	Yes	No	No	No	No	No
1342	Gunarajpur	0	0	0	1	1	0	0	No	No	Yes	No	No	No	No	No
1343	Guniakhanda	0	0	0	1	1	0	0	No	No	Yes	No	No	No	No	No
1344	Mohagachi	0	0	0	2	1	0	0	No	No	Yes	Yes	No	No	Yes	No
1345	Ghughudanga	0	0	0	2	1	1	0	No	No	Yes	No	No	No	No	No
1346	Bhatingaon	0	0	0	1	0	0	0	No	No	Yes	Yes	No	No	Yes	No
1347	Boaltair	0	0	0	2	1	0	0	No	No	Yes	Yes	No	No	Yes	No
1348	Aldhanda	0	0	0	2	1	0	0	No	No	Yes	Yes	No	No	Yes	No
1349	Purba Durlabhpur	0	0	0	2	1	0	0	No	No	Yes	Yes	No	No	Yes	No
1350	Bishnupur	0	0	0	0	3	0	0	No	No	Yes	No	No	Yes	No	No
1351	Tilna	0	0	0	1	1	0	0	No	No	Yes	Yes	No	No	No	No
1352	Dhamdhol	0	0	0	1	1	0	0	No	Yes	Yes	No	No	No	No	No
1353	Goalpara	0	0	0	1	2	0	0	No	No	Yes	No	No	No	No	No
1354	Dhigaldanga	0	0	0	1	1	0	0	No	No	Yes	No	No	No	No	No
1355	Narihat	0	0	0	0	2	0	0	No	No	Yes	No	No	No	No	No
1356	Sandia	0	0	0	1	1	0	0	No	No	Yes	No	No	No	No	No

Availability of toilet & others Yes / No				Communication and transport facilities (If amenities available code -Yes is given except for Village Pin Code ,If not available within the village , the distance range code viz; a for < 5 Kms, b for 5-10 Kms and c for 10+ kms of nearest place where facility is available is given).								
Community toilet including bath.	Community toilet excluding bath.	Rural sanitary mart or sanitary hardware outlet available near the village.	Community bio- gas or recycle of waste for productive use.	Post office(PO)	Sub post office (SPO)	Post & Telegraph office (P&TO)	Village Pin Code	Telephones (Land lines)	Public call office (PCO)	Mobile phone coverage	Name of Village	Serial Number
47	48	49	50	51	52	53	54	55	56	57	2	1
No	No	Yes	No	c	b	c	733143	a	a	Yes	Bhagnail	1315
No	No	Yes	No	c	c	c	733143	a	a	Yes	Asrafpur	1316
No	No	Yes	No	a	b	c	733128	a	a	Yes	Mahamadpur	1317
No	No	No	No	Yes	c	c	733128	b	b	Yes	Chhayghara (H)	1318
No	No	No	No	c	a	c	733143	Yes	Yes	Yes	Nandangaon	1319
No	No	No	No	a	c	c	733128	a	a	a	Baul (H)	1320
No	No	No	No	c	Yes	c	733143	Yes	Yes	Yes	Parbbatipur	1321
No	No	No	No	a	c	c	733128	a	a	a	Panpara (H)	1322
No	No	No	No	Yes	a	c	733143	Yes	a	Yes	Uttar Jamalpur	1323
No	No	No	No	a	c	c	733128	b	b	Yes	Kochpara (H)	1324
No	No	No	No	c	a	c	733143	Yes	a	Yes	Laskarpur	1325
No	No	No	No	a	b	b	733128	a	Yes	a	Bara Kundana (H)	1326
No	No	No	No	c	a	c	733143	Yes	a	Yes	Purba Nagua	1327
No	No	No	No	a		c	733128	Yes	a	Yes	Khorna (H)	1328
No	No	Yes	No	c	a	c	733143	b	b	Yes	Sridharpur	1329
No	No	No	No	a	a	c	733128	a	c	Yes	Beldangi (H)	1330
No	No	Yes	No	b	a	c	733128	Yes	Yes	Yes	Sibrampur	1331
No	No	No	No	a	a	c	733128	a	a	Yes	Tiabari (H)	1332
No	No	Yes	No	c	a	c	733128	a	Yes	Yes	Taltungi	1333
No	No	No	No	a		c	733128	Yes	a	Yes	Mulahat (H)	1334
No	No	Yes	No	c	a	c	733128	a	a	Yes	Ujalpur	1335
No	No	No	No	a	b	c	733128	Yes	a	Yes	Simuldanga (H)	1336
No	No	Yes	No	b	a	c	733128	a	a	Yes	Simuldanga	1337
No	No	Yes	No	c	b	c	733128	Yes	Yes	Yes	Bhelagachi	1338
No	No	Yes	No	b	a	c	733128	Yes	Yes	Yes	Mahinagar	1339
No	Yes	Yes	No	b	Yes	c	733128	Yes	Yes	Yes	Patirajpur	1340
No	No	Yes	No	b	a	c	733128	Yes	Yes	Yes	Kokna	1341
No	No	Yes	No	b	a	c	733128	Yes	a	Yes	Gunarajpur	1342
No	No	Yes	No	b	a	c	733128	a	a	Yes	Guniakhanda	1343
No	No	No	No	a	b	c	733128	a	a	Yes	Mohagachi	1344
No	No	Yes	No	b	a	c	733143	a	a	Yes	Ghughudanga	1345
No	No	No	No	a	b	c	733143	a	a	Yes	Bhatingaon	1346
No	No	No	No	a	b	c	733143	a	a	Yes	Boaltair	1347
No	No	No	No	a	b	c	733143	a	a	Yes	Aldhanda	1348
No	No	No	No	a	b	c	733143	Yes	Yes	Yes	Purba Durlabhpur	1349
No	No	Yes	No	b	a	c	733128	b	b	Yes	Bishnupur	1350
No	No	Yes	No	b	Yes	c	733128	Yes	a	Yes	Tilna	1351
No	No	Yes	No	a	a	c	733128	Yes	a	Yes	Dhamdhol	1352
No	No	Yes	No	b	a	c	733123	a	a	Yes	Goalpara	1353
No	No	Yes	No	c	a	c	733128	a	Yes	c	Dhigaldanga	1354
No	No	Yes	No	c	a	c	733128	Yes	a	Yes	Narihat	1355
No	No	Yes	No	c	Yes	c	733128	c	a	Yes	Sandia	1356

Communication and transport facilities (If amenities available code -Yes is given except for Village Pin Code ,If not available within the village , the distance range code viz; a for < 5 Kms, b for 5-10 Kms and c for 10+ kms of nearest place where facility is available is given).													Village connected to highway (If amenities available code viz; a for < 5 Kms, b for 5-10 Kms and c for 10+ kms of nearest place where facility is available is given).			
Serial Number	Name of Village	Internet cafes/ Common service centre (CSC)	Private courier facility	Bus service (Public & Private)	Railway stations	Auto/Modified Autos	Taxis and Vans	Tractors	Cycle-pulled rickshaws(Manual & Machine driven)	Carts driven by animals	Sea /River ferry service	Connected to national highway(NH)	Connected to state highway(SH)	Connected to major district road (MDR)	Connected to others district road	Pucca roads
1	2	58	59	60	61	62	63	64	65	66	67	68	69	70	71	72
1315	Bhagnail	b	c	a	c	c	Yes	Yes	Yes	Yes	c	b	b	b	a	a
1316	Asrafpur	c	c	a	c	a	Yes	Yes	Yes	Yes	b	c	b	b	b	Yes
1317	Mahamadpur	c	c	Yes	c	c	Yes	Yes	Yes	Yes	c	b	b	b	Yes	Yes
1318	Chhayghara (H)	c	c	a	c	b	Yes	Yes	Yes	Yes	Yes	c	c	b	Yes	a
1319	Nandangaon	c	c	a	c	c	Yes	Yes	Yes	Yes	c	b	b		Yes	Yes
1320	Baul (H)	c	c	a	c	a	Yes	a	a	a	c	a	c	a	Yes	a
1321	Parbbatipur	c	c	a	c	a	Yes	Yes	Yes	Yes	c	c	a		Yes	Yes
1322	Panpara (H)	c	c	a	c	a	Yes	a	Yes	Yes	c	a	c	a	a	a
1323	Uttar Jamalpur	b	c	a	c	a	a	a	Yes	Yes	c	c	a	a	a	a
1324	Kochpara (H)	c	c	a	c	b	Yes	Yes	Yes	c	c	b	c	b	b	Yes
1325	Laskarpur	b	c	a	c	a	a	Yes	Yes	Yes	c	c	a	a	a	a
1326	Bara Kundana (H)	c	c	b	c	a	Yes	Yes	Yes	a	a	c	b	c	Yes	Yes
1327	Purba Nagua	b	c	a	c	a	a	Yes	Yes	Yes	c	c	a	a	a	a
1328	Khorna (H)	b	b	Yes	c	c	a	Yes		Yes	b	c	b	a	a	a
1329	Sridharpur	c	b	b	c	b	Yes	Yes	Yes	b	c	b	b		b	Yes
1330	Beldangi (H)	b	b	Yes	c	c	a	Yes	a	Yes	b	c	b			b
1331	Sibrampur	b	b	Yes	c	Yes	Yes	Yes	Yes	Yes	c	b			Yes	Yes
1332	Tiabari (H)	b	b	Yes	c	c	a	Yes	a	Yes	b	c	b			a
1333	Taltungi	c	b	b	c	b	Yes	Yes	Yes	Yes	c	b	a	a	a	b
1334	Mulahat (H)	a	b	Yes	b	b	a	Yes	a	Yes	b	c	b			a
1335	Ujalpur	a	a	a	c	a	Yes	Yes	Yes	a	c	c	a	a	b	a
1336	Simuldanga (H)	a	b	Yes	b	a	Yes	Yes	b	Yes	b	c	b			Yes
1337	Simuldanga	b	b	a	c	a	Yes	Yes	Yes	a	c	b	a	Yes		a
1338	Bhelagachi	a	b	a	c	a	Yes	Yes	Yes	Yes	c	c	a	Yes	c	Yes
1339	Mahinagar	b	b	Yes	c	Yes	Yes	Yes	Yes	Yes	c	b		Yes	b	Yes
1340	Patirajpur	b	b	Yes	c	Yes	Yes	Yes	Yes	Yes	c	b		Yes	Yes	Yes
1341	Kokna	b	b	Yes	c	Yes	Yes	Yes	Yes	a	c	b		Yes	a	Yes
1342	Gunarajpur	a	b	Yes	c	a	Yes	Yes	Yes	a	c	b		Yes	b	Yes
1343	Guniakhanda	b	b	a	c	a	Yes	a	Yes	a	c	b	a	a	a	a
1344	Mohagachi	b	c	b	c	b	Yes	Yes	Yes	Yes	c	b	b	a	a	a
1345	Ghughudanga	b	b	Yes	c	a	Yes	Yes	Yes	Yes	b	b	a		a	Yes
1346	Bhatingaon	c	c	b	c	b	Yes	Yes	Yes	Yes	c	a	b	a	Yes	a
1347	Boaltair	c	c	b	c	b	Yes	Yes	Yes	Yes	c	a	b	a	Yes	a
1348	Aldhanda	c	c	b	c	b	Yes	Yes	Yes	Yes	c	a	b	a	Yes	a
1349	Purba Durlabhpur	c	c	b	c	b	Yes	Yes	Yes	Yes	c	a	b	a	Yes	a
1350	Bishnupur	b	b	a	c	a	Yes	a	Yes	Yes	c	b	a	a	a	a
1351	Tilna	b	b	Yes	c	Yes	Yes	Yes	Yes	Yes	a	b			Yes	a
1352	Dhamdhol	a	a	Yes	c	Yes	Yes	Yes	Yes	Yes	a	a		Yes	Yes	Yes
1353	Goalpara	b	b	a	c	a	Yes	Yes	Yes	Yes	c	b	a		Yes	Yes
1354	Dhigaldanga	c	c	a	a	a	Yes	Yes	Yes	Yes	c	c	a		a	Yes
1355	Narihat	c	c	a	c	a	Yes	Yes	Yes	Yes	c	c	a		Yes	Yes
1356	Sandia	c	c	a	c	a	Yes	Yes	Yes	Yes	a	c	a	a	a	a

ys,village roads, banks & credit societies :-Yes is given, If not available within the code viz; a for <5 Kms, b for 5-10 Kms place where facility is available is given).													Availability of miscellaneous facilities (If amenities available code -Yes is given, If not available within the village , the distance range code viz; a for < 5 Kms, b for 5-10 Kms and c for 10+ kms of nearest place where facility is available is given).			
73	74	75	76	77	78	79	80	81	82	83	84	85	86	87	Name of Village	Serial Number
a	a	c	Yes	b	c	c	Yes	Yes	c	b	b	b	Yes	Yes	Bhagnail	1315
Yes	b	b	Yes	c	c	c	Yes	a	c	b	c	c	Yes	Yes	Asrafpur	1316
Yes	Yes	b	Yes	c	c	c	Yes	a	c	Yes	c	c	Yes	Yes	Mahamadpur	1317
Yes	a	Yes	Yes	b	c	c	a	c	c	Yes	c	c	Yes	Yes	Chhayghara (H)	1318
a	a	c	a	b	c	c	Yes	a	Yes	Yes	c	c	Yes	Yes	Nandangaon	1319
Yes	a		Yes	a	c	c	Yes	c	c	a	c	c	Yes	Yes	Baul (H)	1320
a	Yes	c	a	a	c	c	Yes	a	Yes	Yes	c	c	Yes	Yes	Parbbatipur	1321
Yes	a		Yes	a	c	c	a	c	c	a	c	c	Yes	Yes	Panpara (H)	1322
b	a	c	Yes	a	c	c	Yes	a	c	a	b	c	Yes	Yes	Uttar Jamalpur	1323
Yes	Yes	a	a	b	c	c	Yes	c	c	a	c	c	Yes	Yes	Kochpara (H)	1324
b	a	c	a	a	c	c	Yes	a	c	a	b	c	Yes	Yes	Laskarpur	1325
Yes	a	a	a	a	c	c	a	b	c	a	b	c	Yes	Yes	Bara Kundana (H)	1326
b	a	c	a	a	c	c	Yes	a	c	b	c	c	Yes	Yes	Purba Nagua	1327
Yes			Yes	a	c	c	Yes	a	c	a	b	c	Yes	Yes	Khorna (H)	1328
Yes	b	c	Yes	b	c	c	Yes	Yes	c	b	b	b	Yes	Yes	Sridharpur	1329
Yes			Yes	a	c	c	Yes	a	c	a	b	c	Yes	Yes	Beldangi (H)	1330
Yes	a	a	Yes	b	c	c	Yes	a	Yes	Yes	Yes	b	Yes	Yes	Sibrampur	1331
Yes	a		Yes	a	c	c	Yes	Yes	c	a	b	c	a	Yes	Tiabari (H)	1332
Yes	b	c	a	b	c	c	Yes	a	c	a	b	b	Yes	Yes	Taltungi	1333
Yes			Yes	a	c	c	Yes	a	c	a	b	c	Yes	Yes	Mulahat (H)	1334
Yes	a	c	Yes	c	c	c	Yes	a	c	a	c	c	Yes	Yes	Ujalpur	1335
Yes		b	Yes	a	c	c	Yes	Yes	c	a	b	c	Yes	Yes	Simuldanga (H)	1336
Yes	a	c	Yes	b	c	b	Yes	a	c	a	b	b	a	Yes	Simuldanga	1337
Yes	a	a	Yes	c	c	c	Yes	Yes	c	a	b	b	Yes	Yes	Bhelagachi	1338
Yes	a	c	Yes	b	c	c	Yes	a	c	a	b	b	Yes	Yes	Mahinagar	1339
Yes	Yes	c	Yes	b	c	c	Yes	Yes	Yes	Yes	b	b	Yes	Yes	Patirajpur	1340
Yes	Yes	c	Yes	a	c	c	Yes	a	c	a	b	b	Yes	Yes	Kokna	1341
Yes	Yes	c	Yes	b	c	c	Yes	a	c	a	b	b	Yes	Yes	Gunarajpur	1342
Yes	a	c	Yes	b	c	c	Yes	a	c	a	a	b	Yes	Yes	Guniakhanda	1343
a	a	c	Yes	b	c	c	Yes	a	Yes	b	b	b	Yes	Yes	Mohagachi	1344
Yes	Yes	c	Yes	b	c	c	Yes	a	c	a	b	b	Yes	Yes	Ghughudanga	1345
Yes	a	c	Yes	b	c	c	Yes	Yes	c	a	b	b	Yes	Yes	Bhatingaon	1346
Yes	Yes	c	Yes	b	c	c	Yes	a	c	a	b	b	Yes	Yes	Boaltair	1347
Yes	a	c	Yes	b	c	c	Yes	a	c	b	b	b	Yes	Yes	Aldhanda	1348
a	a	c	Yes	b	c	c	Yes	Yes	Yes	a	b	b	b	Yes	Purba Durlabhpur	1349
Yes	a	a	Yes	b	c	c	Yes	a	c	a	a	b	Yes	Yes	Bishnupur	1350
Yes	Yes	a	Yes	b	c	c	Yes	Yes	c	b	b	b	Yes	Yes	Tilna	1351
Yes	Yes	a	Yes	a	c	c	Yes	a	c	a	b	a	Yes	Yes	Dhamdhol	1352
Yes	Yes	c	Yes	b	c	c	Yes	a	c	a	b	b	Yes	Yes	Goalpara	1353
Yes	a	b	Yes	a	c	Yes	Yes	a	c	a	c	c	Yes	Yes	Dhigaldanga	1354
Yes	a	c	Yes	c	c	c	Yes	Yes	c	a	c	c	Yes	Yes	Narihat	1355
Yes	a	a	Yes	c	c	c	Yes	a	c	c	a	c	Yes	Yes	Sandia	1356

Availability of miscellaneous facilities (If amenities available code -Yes is given, If not available within the village , the distance range code viz; a for < 5 Kms, b for 5-10 Kms and c for 10+ kms of nearest place where facility is available is given).												Availability of electricity (Yes/No)			
Serial Number	Name of Village	ASHA (Accredited Social Health Activist)	Community centre with/without TV	Sports Field,	Sports Club / Recreation Centre	Cinema / Video Hall	Public Library	Public Reading Room	Newspaper Supply	Assembly Polling station	Birth & Death Registration Office	Power Supply for Domestic Use (ED)	Power Supply for Agricultural Use (EAG)	Power Supply for Commercial Use (EC)	Power Supply for All Uses (EA)
1	2	88	89	90	91	92	93	94	95	96	97	98	99	100	101
1315	Bhagnail	Yes	b	a	Yes	a	b	b	Yes	Yes	a	Yes	No	No	No
1316	Asrafpur	a	b	b	b	b	b	b	Yes	Yes	b	Yes	No	No	No
1317	Mahamadpur	a	b	Yes	c	b	b	b	Yes	Yes	b	Yes	No	No	No
1318	Chhayghara (H)	Yes	c	c	c	a	c	c	c	Yes	b	Yes	Yes	No	No
1319	Nandangaon	Yes	c	Yes	Yes	a	c	c	Yes	Yes	b	Yes	Yes	Yes	Yes
1320	Baul (H)	Yes	c	c	c	a	c	c	c	Yes	b	Yes	Yes	No	No
1321	Parbbatipur	Yes	c	Yes	Yes	a	c	c	Yes	Yes	b	Yes	Yes	Yes	Yes
1322	Panpara (H)	Yes	c	c	c	a	c	c	c	Yes	b	Yes	Yes	No	No
1323	Uttar Jamalpur	a	b	b	a	b	b	b	Yes	a	b	Yes	No	No	No
1324	Kochpara (H)	Yes	Yes	c	c	Yes	b	b	c	Yes	a	Yes	Yes	No	No
1325	Laskarpur	Yes	a	b	Yes	a	a	a	Yes	a	b	Yes	No	No	No
1326	Bara Kundana (H)	Yes	c	b	a	a	a	a	b	Yes	a	Yes	No	No	No
1327	Purba Nagua	a	a	b	a	b	a	a	Yes	Yes	b	Yes	No	No	No
1328	Khorna (H)	Yes	Yes	a	c	a	a	b	Yes	a	a	Yes	Yes	No	No
1329	Sridharpur	Yes	c	Yes	b	b	b	b	Yes	Yes	b	Yes	Yes	No	No
1330	Beldangi (H)	Yes	Yes	a	c	a	a	b	Yes	Yes	a	Yes	Yes	No	No
1331	Sibrampur	Yes	b	Yes	Yes	a	a	a	Yes	Yes	a	Yes	Yes	Yes	Yes
1332	Tiabari (H)	Yes	Yes	a	c	a	a	b	Yes	a	a	Yes	Yes	No	No
1333	Taltungi	Yes	c	a	b	a	a	a	Yes	a	a	Yes	No	No	No
1334	Mulahat (H)	Yes	Yes	a	c	a	a	b	Yes	a	a	Yes	Yes	No	No
1335	Ujalpur	Yes	c	a	a	a	a	a	Yes	a	a	Yes	No	No	No
1336	Simuldanga (H)	Yes	Yes	Yes	c	b	a	b	Yes	Yes	Yes	Yes	Yes	No	No
1337	Simuldanga	a	a	a	b	a	a	a	a	a	a	Yes	No	No	No
1338	Bhelagachi	Yes	b	Yes	b	a	a	a	Yes	Yes	a	Yes	Yes	Yes	Yes
1339	Mahinagar	Yes	b	Yes	b	a	a	a	Yes	a	a	Yes	Yes	Yes	Yes
1340	Patirajpur	Yes	b	Yes	Yes	Yes	Yes	Yes	Yes	Yes	Yes	Yes	Yes	Yes	Yes
1341	Kokna	a	b	Yes	b	a	a	a	Yes	Yes	a	Yes	Yes	Yes	Yes
1342	Gunarajpur	a	b	Yes	Yes	a	a	b	Yes	a	a	Yes	No	No	No
1343	Guniakhanda	Yes	b	Yes	a	a	a	a	Yes	a	a	Yes	No	No	No
1344	Mohagachi	a	a	a	a	a	a	a	Yes	a	b	Yes	No	No	No
1345	Ghughudanga	Yes	b	Yes	Yes	b	b	b	Yes	a	b	Yes	Yes	Yes	Yes
1346	Bhatingaon	Yes	a	Yes	a	b	b	b	Yes	Yes	a	Yes	No	No	No
1347	Boaltair	Yes	a	a	a	b	b	a	Yes	a	b	Yes	No	No	No
1348	Aldhanda	Yes	a	a	a	b	b	b	Yes	a	a	Yes	No	No	No
1349	Purba Durlabhpur	Yes	Yes	Yes	a	Yes	Yes	Yes	Yes	Yes	b	Yes	Yes	Yes	Yes
1350	Bishnupur	Yes	b	Yes	a	b	b	b	a	a	b	Yes	No	No	No
1351	Tilna	a	b	Yes	Yes	b	b	b	Yes	Yes	b	Yes	Yes	Yes	Yes
1352	Dhamdhol	Yes	a	Yes	Yes	a	a	a	Yes	Yes	b	Yes	Yes	Yes	Yes
1353	Goalpara	Yes	b	Yes	a	a	a	a	Yes	a	a	Yes	Yes	Yes	Yes
1354	Dhigaldanga	Yes	a	Yes	c	a	a	a	Yes	a	a	Yes	Yes	Yes	Yes
1355	Narihat	Yes	c	Yes	a	a	a	a	Yes	Yes	a	Yes	No	No	No
1356	Sandia	Yes	a	Yes	a	a	a	a	Yes	Yes	a	Yes	No	No	No



Nearest Town		Land Use							
		Area under different types of land use (in hectares rounded up to one decimal place)							
Name	Distance range code i.e. a for < 5 Kms, b for 5-10 Kms and c for 10+ kms .	Forests	Area under Non-agricultural Uses	Barren and Un-cultivable land	Permanent Pastures and Other Grazing Lands	Land Under Miscellaneous Tree Crops etc.	Culturable Waste Land	Name of Village	Serial Number
102	103	104	105	106	107	108	109	2	1
RAIGANJ	c	0.5	131.6	0	0	0	9.4	Bhagnail	1315
RAIGANJ	c	0.5	49.5	0	0	0	3.6	Asrafpur	1316
RAIGANJ	c	0	149.4	0	0	0	2.3	Mahamadpur	1317
RAIGANJ	c	3	7	0	0	0	0	Chhayghara (H)	1318
RAIGANJ	c	1.5	41.9	0	0	0	3	Nandangaon	1319
RAIGANJ	c	0	19.8	0	0	0	0.1	Baul (H)	1320
RAIGANJ	c	0	53.9	0	0	0	3.8	Parbbatipur	1321
RAJGANJ	c	0	15.2	0	0	0	0.8	Panpara (H)	1322
RAIGANJ	c	0	11.3	0	0	0	1.7	Uttar Jamalpur	1323
RAIGANJ	c	0	42	0	0	0	0	Kochpara (H)	1324
RAIGANJ	c	0	29.2	0	0	0	2.9	Laskarpur	1325
MALDA	c	0	43.9	0	0	0	0	Bara Kundana (H)	1326
RAIGANJ	c	0	43	0	0	0	3	Purba Nagua	1327
MALDA	c	0	70.6	0	0	0	0	Khorna (H)	1328
RAIGANJ	c	0	64	0	0	0	4.8	Sridharpur	1329
MALDA	c	0	31	0	0	0	0	Beldangi (H)	1330
RAIGANJ	c	0	40.3	0	0	0	1.1	Sibrampur	1331
MALDA	c	0	0	0	0	0	1	Tiabari (H)	1332
RAIGANJ	c	0	16.8	0	0	0	0.8	Taltungi	1333
MALDA	c	0	21.1	0	0	0	0	Mulahat (H)	1334
RAJPUR	c	0	32.2	0	0	0	0.5	Ujalpur	1335
MALDA	c	0	14.4	0	0	0	0	Simuldanga (H)	1336
RAIGANJ	c	0	1.7	0	0	0	2.8	Simuldanga	1337
RAIGANJ	c	0	57.3	0	0	0	2.9	Bhelagachi	1338
RAIGANJ	c	0	30.6	0	0	0	2.2	Mahinagar	1339
RAIGANJ	c	0	23.5	0	0	0	6.9	Patirajpur	1340
RAIGANJ	c	0	50	0	0	0	2.3	Kokna	1341
RAIGANJ	c	0	6.2	0	0	0	2.8	Gunarajpur	1342
RAIGANJ	c	0	7.3	0	0	0	4.4	Guniakhanda	1343
RAIGANJ	c	0	31.9	0	0	0	1.9	Mohagachi	1344
RAIGANJ	c	0	1.3	0	0	0	6.9	Ghughudanga	1345
RAIGANJ	c	0	107.6	0	0	0	6.5	Bhatingaon	1346
RAIGANJ	c	0	22.7	0	0	0	2	Boaltair	1347
RAIGANJ	c	0	50.5	0	0	0	3	Aldhanda	1348
RAIGANJ	c	0	75	0	0	0	4	Purba Durlabhpur	1349
RAIGANJ	c	0	8.4	0	0	0	1.2	Bishnupur	1350
RAIGANJ	c	0	78.7	0	0	0	2.2	Tilna	1351
RAIGANJ	c	0	13.4	0	0	0	8.7	Dhamdhol	1352
RAIGANJ	c	0	9	0	0	0	8.5	Goalpara	1353
RAIGANJ	c	0	9	0	0	0	4	Dhigaldanga	1354
RAIGANJ	c	0	11.8	0	0	0	1	Narihat	1355
RAIGANJ	c	0	48.3	0	0	0	2.8	Sandia	1356

Land Use												
Area under different types of land use (in hectares rounded up to one decimal place)								Area irrigated by source (in hectare).				
Serial Number	Name of Village	Fallow lands other than current fallows	Current Fallows	Net Area Sown	Total Irrigated Land Area	Total Un-irrigated Land Area	Canals ( C )	Wells/Tube-wells(W/TW)	Tanks/Lakes(T/L)	Water Falls(WF)	Others(O)	
1	2	110	111	112	113	114	115	116	117	118	119	
1315	Bhagnail	0	0	327.7	281.3	46.4	0	270	11.3	0	0	
1316	Asrafpur	0	0	126	107	18.9	0	106	1	0	0	
1317	Mahamadpur	0	0	282.1	260.3	21.8	0	256.2	4.1	0	0	
1318	Chhayghara (H)	0	0	154.1	137.7	16.4	0	137.7	0	0	0	
1319	Nandangaon	0	0	105	90.8	14.1	0	85.5	5.4	0	0	
1320	Baul (H)	0	0	79.5	79.3	0.2	0	79.3	0	0	0	
1321	Parbbatipur	0	0	133.1	114	19.1	0	101	13	0	0	
1322	Panpara (H)	0	0	64.6	64.1	0.5	0	64.1	0	0	0	
1323	Uttar Jamalpur	0	0	71.8	50.8	20.9	0	45.4	5.4	0	0	
1324	Kochpara (H)	0	0	184.8	181.4	3.4	0	181.4	0	0	0	
1325	Laskarpur	0	0	71.1	61	10.1	0	59	2	0	0	
1326	Bara Kundana (H)	0	0	175.4	131.6	43.9	0	31.6	100	0	0	
1327	Purba Nagua	0	0	106.2	91.2	15	0	89.2	2	0	0	
1328	Khorna (H)	0	0	194.1	163.2	30.9	0	78.1	85.1	0	0	
1329	Sridharpur	0	0	186.9	152	35	0	125.6	26.4	0	0	
1330	Beldangi (H)	0	0	83	71.9	11.1	0	51.6	20.3	0	0	
1331	Sibrampur	0	0	154.3	118.3	36.1	0	118	0.3	0	0	
1332	Tiabari (H)	0	0	64.2	48.5	15.6	0	25	23.5	0	0	
1333	Taltungi	0	0	64.8	50.4	14.5	7.8	1.5	41.1	0	0	
1334	Mulahat (H)	0	0	57.4	34.3	23.1	0	21.2	13.1	0	0	
1335	Ujalpur	0	0	93	75.4	17.7	11.5	4.2	56.9	0	2.8	
1336	Simuldanga (H)	0	0	40.2	30.2	10	0	12.2	18	0	0	
1337	Simuldanga	0	0	35.6	7.5	28.1	0	2	5.5	0	0	
1338	Bhelagachi	0	0	176.4	144.2	32.2	9.8	12.2	108.7	0	13.5	
1339	Mahinagar	0	0	92.4	75.7	16.6	12	0	55.5	0	8.2	
1340	Patirajpur	0	0	98.8	12.5	86.4	0	8	4.5	0	0	
1341	Kokna	0	0	78.3	74.6	3.7	0	60	12.6	0	2	
1342	Gunarajpur	0	0	46.8	12.8	34	0	9.5	3.3	0	0	
1343	Guniakhanda	0	0	54.8	2	52.8	0	2	0	0	0	
1344	Mohagachi	0	0	60.7	56.4	4.3	0	50.2	6.2	0	0	
1345	Ghughudanga	0	0	47.8	13	34.8	0	13	0	0	0	
1346	Bhatingaon	0	0	212.6	196.1	16.5	0	191	5	0	0	
1347	Boaltair	0	0	49.3	45	4.3	0	43	2	0	0	
1348	Aldhanda	0	0	97	90	7	0	88	2	0	0	
1349	Purba Durlabhpur	0	0	147.6	136	11.6	30	88	18	0	0	
1350	Bishnupur	0	0	29.5	9.5	20	0	9.5	0	0	0	
1351	Tilna	0	0	223.3	183	40.3	31.5	140.3	0	0	11.2	
1352	Dhamdhol	0	0	135.6	28.2	107.4	0	8.8	19.5	0	0	
1353	Goalpara	0	0	130.3	48	82.3	0	42.5	5.5	0	0	
1354	Dhigaldanga	0	0	55.4	12.5	43	0	5.5	7	0	0	
1355	Narihat	0	0	56.5	42.3	14.2	0	9.7	32.5	0	0	
1356	Sandia	0	0	249.8	189.1	60.7	0	80.6	108.4	0	0	

Name of three most important commodities manufactured			Name of Village	Serial Number
First	Second	Third		
120	121	122	2	1

Bhagnail	1315
Asrafpur	1316
Mahamadpur	1317
Chhayghara (H)	1318
Nandangaon	1319
Baul (H)	1320
Parbbatipur	1321
Panpara (H)	1322
Uttar Jamalpur	1323
Kochpara (H)	1324
Laskarpur	1325
Bara Kundana (H)	1326
Purba Nagua	1327
Khorna (H)	1328
Sridharpur	1329
Beldangi (H)	1330
Sibrampur	1331
Tiabari (H)	1332
Taltungi	1333
Mulahat (H)	1334
Ujalpur	1335
Simuldanga (H)	1336
Simuldanga	1337
Bhelagachi	1338
Mahinagar	1339
Patirajpur	1340
Kokna	1341
Gunarajpur	1342
Guniakhanda	1343
Mohagachi	1344
Ghughudanga	1345
Bhatingaon	1346
Boaltair	1347
Aldhanda	1348
Purba Durlabhpur	1349
Bishnupur	1350
Tilna	1351
Dhamdhol	1352
Goalpara	1353
Dhigaldanga	1354
Narihat	1355
Sandia	1356

Census of India 2011  
Amenities and Land use

Serial Number	Name of Village	Location code no.	Total area of the village ( in hectares rounded up to one decimal place)	Total population ( 2011 census )	Number of households (2011 census)	Number of educational amenities available in village , the distance range code viz; a for 0-5 kms, b for 5-10 kms, c for 10+ kms of nearest place where facility is available							
						Pre-Primary school (PP)	Primary school (P)	Middle school (M)	Secondary School (S)	Senior Secondary school (SS)	Degree college of arts - science & commerce (ASC)	Engineering college(EC)	Medical college (MC)
1	2	3	4	5	6	7	8	9	10	11	12	13	14
1357	Piralipara	310190	49.5	321	69	1	1	a	b	c	c	c	c
1358	Hematpur	310191	106.3	1185	222	2	2	a	a	b	a	c	c
1359	Fatepur Shyampur	310192	103.4	443	97	1	1	b	b	b	b	c	c
1360	Sujal	310193	96.2	587	111	1	1	a	b	b	a	c	c
1361	Sahabhita	310194	184.3	1741	355	2	2	b	b	b	b	c	c
1362	Kulator	310195	104.5	913	202	1	1	a	a	a	a	c	c
1363	Ranipur	310196	164.6	1127	240	1	1	a	a	a	1	c	c
1364	Kashibati	310197	50.4	170	38	1	1	a	a	a	a	c	c
1365	Chalnia	310198	211.7	1822	365	1	1	a	a	a	a	b	c
1366	Arazi Kashiabari	310199	67.9	20	5	a	a	a	a	a	b	c	c
1367	Bagbari	310200	58.3	697	151	1	1	a	a	a	b	c	c
1368	Mirzatpur	310201	169.7	1082	239	2	2	a	a	a	a	c	c
1369	Bhadrashila	310202	277	2166	482	3	3	1	a	a	a	c	c
1370	Osmanpur	310203	99.9	827	174	1	1	1	a	a	a	c	c
1371	Chauduar	310204	118.6	857	169	1	1	a	a	a	a	c	c
1372	Jiropur	310205	78.1	0	0								
1373	Chabhat	310206	294.8	1798	414	3	3	a	a	a	a	c	c
1374	Suliapara	310207	166.8	832	192	1	1	a	a	a	a	c	c
1375	Porsha	310208	34.8	1997	468	2	2	2	a	a	a	c	c
1376	Paikpara	310209	56.9	1159	268	1	1	a	a	a	a	c	c
1377	Bidhibari	310210	62.6	1228	255	1	1	a	a	a	a	c	c
1378	Tiarbati	310211	60.8	187	43	a	a	a	a	a	a	c	c
1379	Gatlu	310212	141.4	974	194	1	1	a	a	a	b	b	c
1380	Bankur	310213	111	995	204	1	1	b	b	b	b	c	c
1381	Banshthupi	310214	70.4	599	126	a	a	a	a	a	a	c	c
1382	Sripur	310215	114.9	1152	237	1	1	a	a	a	a	c	c
1383	Sahapur	310216	80.8	737	153	b	a	b	b	b	b	c	c
1384	Ujantor	310217	77.8	568	129	1	1	b	b	b	c	c	c
1385	Banbol	310218	155.9	1435	330	2	2	2	2	1	a	c	c
1386	Ramdanga	310219	143.6	1014	217	1	1	c	c	c	a	c	c
1387	Garia	310220	52.8	138	33	c	a	c	c	c	c	c	c
1388	Balarampur	310221	57.6	609	144	1	1	b	b	b	c	c	
1389	Kamalpur	310222	153	1437	301	1	1	a	a	a	b	c	c
1390	Malinagar	310223	103.7	411	95	1	1	b	b	b	c	c	c
1391	Kismat Begunbari	310224	119.3	10	2	a	a	a	a	a	c	c	c
1392	Khamrua	310225	238	747	165	1	1	a	a	a	b	c	c
1393	Algram	310226	135.8	1282	306	a	a	a	a	a	b	c	c
1394	Digna	310227	79.2	1558	371	1	1	a	a	a	b	c	c
1395	Sohair	310228	568.5	3381	799	1	1	a	a	a	a	c	c
1396	Ghera	310229	139.1	2180	467	1	1	a	a	a	a	c	c
1397	Dhulahar	310230	628.7	5681	1248	9	8	a	a	a	c	c	c
1398	Banagram	310231	113	664	168	1	1	1			c	c	c

- Village Directory

(As in 2009)

le. (If not available within the : < 5 Kms, b for 5-10 Kms and c cility is available is given).					Number of Medical Amenities available. (If not available within the village , the distance range code viz: a for < 5 Kms, b for 5-10 Kms and c for 10+ kms of nearest place where facility is available is given).										Name of Village	Serial Number			
15	16	17	18	19	20	21	22	23	24	25	26	27	28	29			30	31	
c	c	c	c	c		c	c	a	a	a	c	c	c	c	c	c	Piralipara	1357	
c	c	c	b	c		b	b	a	a	a	c	c	a	b	b	a	Hematpur	1358	
c	c	b	c	c		b	c	a	a	a	c	c	b	b	c	a	Fatepur Shyampur	1359	
c	c	c	a	c		b	c	a	b	a	c	c	b	b	c	a	Sujal	1360	
c	c	c		1 c		a	c	a	a	a	c	c	a	a	c	a	Sahabhita	1361	
c	c	a	a	c		a	c	a	a	a	c	c	a	a	c	a	Kulator	1362	
c	c	c	c	c		a	a	a	a	a	a	a	a	a	a	a	Ranipur	1363	
c	c	a	c	c		a	c	a	a	a	c	c	a	a	a	a	Kashibati	1364	
c	a	c	c	c		c	c	a	a	a	a	a	a	a	a	a	Chalnia	1365	
c	c	c	c	c		c	c	a	a	a	c	c	a	a	c	a	Arazi Kashiabari	1366	
c	c	c	c	c		a	a	a	a	a	a	a	a	a	a	a	Bagbari	1367	
c	c	c	c	c		c	c		1	1	1	2	2	2	2	1	Mirzatpur	1368	
c	c	c	c	c		c	c	a	a	a	c	c	a	a	a	a	Bhadrashila	1369	
c	c	a	a	c		a	c	a	a	a	c	c	a	a	a	a	Osmanpur	1370	
c	c	c	a	c		a	c	a	a	a	c	c	a	a	c		Chauduar	1371	
																	Jiropur	1372	
c	c	a	c	c		a	c		1	1	1	c	c	a	a	c	a	Chabhat	1373
c	c	c	c	c		a	a	a	a	a	a	c	a	a	a	a	Suliapara	1374	
c	c	c	c	c		a	a	a	a	a	a	c	a	a	a	a	Porsha	1375	
c	c	c	c	c		a	a		1	a	a	a	a	a	a	a	Paikpara	1376	
c	c	c	c	c		a	a	a	a	a	a	c	a	a	a	a	Bidhibari	1377	
c	c	c	c	c		a	a	a	a	a	a	c	a	a	a	a	Tiarbati	1378	
c	c	c	c	c		a	a	a	a	a	a	c	a	a	a	a	Gatlu	1379	
c	c	c	c	c		b	b	b	b	b	b	b	b	b	b	b	Bankur	1380	
c	c	c	c	c		a	a	a	a	a	a		a	a	a	a	Banshthupi	1381	
c	c	c	c	c		b	b		1	b	b	b	b	b	b	b	Sripur	1382	
c	c	c	c	c		a	a	a	a	a	a		a	a	a	a	Sahapur	1383	
c	c	c	c	c		b	b	a	b	b	b	b	b	a	b	b	Ujantor	1384	
c	c	c				c	c	a	a	a	a	a	a	a	a	a	Banbol	1385	
c	c	c	c	c		c	c	c	c	c	c	c	c	c	c	c	Ramdanga	1386	
c	c	c	c	c		a	a	a	a	a	a	a	a	a	a	a	Garia	1387	
c	c	c	c	c		b	b	b	b	b	b	b	b	b	b	b	Balarampur	1388	
c	c	c	c	c		c	c		1	c	c	c	c	c	c	c	Kamalpur	1389	
c	c	c	b	c		b	b	b	b	b	b	b	b	b	b	b	Malinagar	1390	
c	c	c	c	c		c	c	b	b	c	c	c	a	b	c	b	Kismat Begunbari	1391	
c	c	c	c	c		a	a	a	a	a	a	c	a	a	a	a	Khamrui	1392	
c	c	c	c	c		a	a	a	a	c	a	c	a	a		a	Algram	1393	
c		c	c	c		a	a	a	a	a	a	c	a	a		a	Digna	1394	
c	c	c	c	c		a	a	a	a	a	a	a	a	a	a	a	Sohair	1395	
c	c	c	c	c		a	a	a	a	a	a	a	a	a		a	Ghera	1396	
c	c	c	c	c		b	b		1	1	b	b	b	b	1	b	1	Dhulahar	1397
c	c	c	c	c		b	b	b	b	b	b	b	a	b	b	b	Banagram	1398	

Serial Number	Name of Village	Number of Non-Government Medical Amenities available.							Availability of drinking water - Yes / No							
		Charitable non Govt. hospital/Nursing home.	Medical practitioner with MBBS Degree	Medical practitioner with other degree	Medical practitioner with no degree	Traditional practitioner and faith healer .	Medicine Shop	Others	Tap water (Treated/Untreated)	Well water (Covered / Uncovered well)	Hand Pump	Tube wells / Bore well	Spring	River / Canal	Tank / Pond / Lake	Others
1	2	32	33	34	35	36	37	38	39	40	41	42	43	44	45	46
1357	Piralipara	0	0	0	1	1	0	0	No	No	Yes	No	No	No	No	No
1358	Hematpur	0	0	0	1	1	0	0	No	No	Yes	No	No	No	No	No
1359	Fatepur Shyampur	0	0	0	1	1	0	0	No	No	Yes	No	No	No	No	No
1360	Sujal	0	0	0	1	2	0	0	No	No	Yes	No	No	No	No	No
1361	Sahabhita	0	0	0	2	2	0	0	No	No	Yes	No	No	No	No	No
1362	Kulator	0	0	0	1	1	0	0	No	No	Yes	No	No	No	No	No
1363	Ranipur	0	0	0	0	0	0	0	No	No	Yes	No	No	No	Yes	No
1364	Kashibati	0	0	0	0	5	0	0	No	No	Yes	No	No	Yes	No	No
1365	Chalnia	0	0	0	0	2	0	0	No	No	Yes	No	No	Yes	Yes	No
1366	Arazi Kashiabari	0	0	0	0	0	0	0	No	No	Yes	No	No	No	No	No
1367	Bagbari	0	0	0	0	0	0	0	Yes	No	Yes	Yes	No	No	Yes	No
1368	Mirzatpur	0	0	0	1	0	0	0	Yes	No	Yes	No	No	Yes	Yes	No
1369	Bhadrashila	0	0	0	0	0	2	0	No	No	Yes	No	No	No	Yes	No
1370	Osmanpur	0	0	0	1	1	0	0	No	No	Yes	Yes	No	No	No	No
1371	Chauduar	0	0	0	1	1	0	0	No	No	Yes	No	No	No	No	No
1372	Jiropur															
1373	Chabhat	0	0	0	2	1	0	0	Yes	No	Yes	Yes	No	No	No	No
1374	Suliapara	0	0	0	0	0	0	0	Yes	No	Yes	No	No	No	Yes	No
1375	Porsha	0	0	0	0	0	1	0	Yes	No	Yes	No	No	No	Yes	No
1376	Paikpara	0	0	0	0	0	0	0	Yes	No	Yes	No	No	No	No	No
1377	Bidhibari	0	0	0	0	0	0	0	Yes	No	Yes	No	No	No	Yes	No
1378	Tiarbati	0	0	0	0	0	0	0	No	No	Yes	No	No	No	Yes	No
1379	Gatlu	0	0	2	0	3	2	0	No	No	Yes	No	No	No	Yes	No
1380	Bankur	0	0	0	2	1	2	0	No	No	Yes	No	No	No	Yes	No
1381	Banshthupi	0	0	1	0	3	1	0	No	No	Yes	No	No	No	Yes	No
1382	Sripur	0	0	2	0	3	2	0	No	No	Yes	No	No	No	Yes	No
1383	Sahapur	0	0	2	0	3	2	0	No	No	Yes	No	No	No	Yes	No
1384	Ujantor	0	0	0	0	0	0	0	No	No	Yes	No	No	Yes	Yes	No
1385	Banbol	0	0	0	0	2	0	0	No	No	No	Yes	No	No	Yes	No
1386	Ramdanga	0	0	0	0	1	0	0	No	No	Yes	Yes	No	No	Yes	No
1387	Garia	0	0	0	0	0	0	0	Yes	No	Yes	No	No	No	Yes	No
1388	Balarampur	0	0	0	0	2	0	0	No	No	Yes	No	No	No	Yes	No
1389	Kamalpur	0	0	0	0	0	0	0	No	No	Yes	No	No	No	Yes	No
1390	Malinagar	0	0	0	0	0	0	0	No	No	Yes	No	No	No	Yes	No
1391	Kismat Begunbari	0	0	0	0	0	0	0	No	No	No	No	No	No	Yes	No
1392	Khamrua	0	0	0	0	0	0	0	No	No	No	Yes	No	No	Yes	No
1393	Algram	0	0	0	0	0	0	0	Yes	No	No	Yes	No	No	Yes	No
1394	Digna	0	0	0	0	0	0	0	No	No	Yes	Yes	No	No	Yes	No
1395	Sohair	0	0	0	0	0	0	0	No	No	Yes	Yes	No	No	Yes	No
1396	Ghera	0	0	0	0	0	0	0	No	No	No	Yes	No	No	Yes	No
1397	Dhulahar	0	0	0	12	5	9	0	Yes	No	Yes	Yes	No	No	Yes	No
1398	Banagram	0	0	0	1	1	1	0	No	No	Yes	No	No	No	Yes	No

Availability of toilet & others Yes / No				Communication and transport facilities (If amenities available code -Yes is given except for Village Pin Code ,If not available within the village , the distance range code viz; a for < 5 Kms, b for 5-10 Kms and c for 10+ kms of nearest place where facility is available is given).								
Community toilet including bath.	Community toilet excluding bath.	Rural sanitary mart or sanitary hardware outlet available near the village.	Community bio- gas or recycle of waste for productive use.	Post office(PO)	Sub post office (SPO)	Post & Telegraph office (P&TO)	Village Pin Code	Telephones (Land lines)	Public call office (PCO)	Mobile phone coverage	Name of Village	Serial Number
47	48	49	50	51	52	53	54	55	56	57	2	1
No	No	Yes	No	c	a	c	733128	c	a	Yes	Piralipara	1357
No	No	No	No	b	a	c	733143	Yes	a	Yes	Hematpur	1358
No	No	Yes	No	b	a	c	733128	Yes	a	Yes	Fatepur Shyampur	1359
No	No	No	No	b	a	c	733128	Yes	b	Yes	Sujal	1360
No	No	No	No	a	a	c	733128	Yes	a	Yes	Sahabhita	1361
No	No	Yes	No	a	a	c	733128	Yes	a	Yes	Kulator	1362
No	No	No	No	a	a	c	733128	a	a	Yes	Ranipur	1363
No	No	Yes	No	a	a	c	733128	a	a	Yes	Kashibati	1364
No	No	No	No	c	a	c	733128	a	a	Yes	Chalnia	1365
No	No	No	No	c	a	c	733128	a	a	Yes	Arazi Kashiabari	1366
No	No	No	No	c	a	c	733128	a	a	Yes	Bagbari	1367
No	No	No	No	a	a	c	733128	a	a	Yes	Mirzatpur	1368
No	No	No	No	c	a	c	733128	a	a	Yes	Bhadrashila	1369
No	No	Yes	No	a	a	c	733128	Yes	Yes	Yes	Osmanpur	1370
No	No	Yes	No	a	a	c	733128	Yes	a	Yes	Chauduar	1371
											Jiropur	1372
No	No	Yes	No	a	Yes	c	733128	a	Yes	Yes	Chabhat	1373
No	No	No	No	a	a	c	733128	a	a	Yes	Suliapara	1374
No	No	No	No			c	733128	Yes	Yes	Yes	Porsha	1375
No	No	No	No	a	a	c	733128	Yes	a	a	Paikpara	1376
No	No	No	No	a	a	c	733128	Yes	Yes	Yes	Bidhibari	1377
No	No	No	No	c	a	c	733128	a	a	Yes	Tiarbati	1378
No	No	No	No	a	a	c	733128	Yes	Yes	Yes	Gatlu	1379
No	No	No	No	b	b	c	733128	Yes	Yes	Yes	Bankur	1380
No	No	No	No	a	a	c	733128	Yes	Yes	Yes	Banshthupi	1381
No	No	No	No	b	b	c	733143	Yes	Yes	Yes	Sripur	1382
No	No	No	No	b	b	c	733143	Yes	Yes	Yes	Sahapur	1383
No	No	No	No	b	b	c	733143	a	a	Yes	Ujantor	1384
No	No	No	No	b	b	c	733143	Yes	Yes	Yes	Banbol	1385
No	No	No	No	a	a	c	733143	Yes	c	Yes	Ramdanga	1386
No	No	No	No	a	a	c	733143	a	Yes	Yes	Garia	1387
No	No	No	No	b	b	c	733143	c	b	Yes	Balarampur	1388
No	No	No	No	a	a	c	733143	b	Yes	Yes	Kamalpur	1389
No	No	No	No	b	b	c	733143	Yes	b	b	Malinagar	1390
No	No	No	No	b	c	c	733128	b	b	Yes	Kismat Begunbari	1391
No	No	No	No	a	a	c	733128	a	a	Yes	Khamrua	1392
No	No	No	No	a	a	c	733128	Yes	a	Yes	Algram	1393
No	No	No	No	a	a	c	733128	Yes	a	Yes	Digna	1394
No	No	No	No	a	a	c	733128	Yes	a	Yes	Sohair	1395
No	No	No	No	a	a	c	733128	Yes	Yes	Yes	Ghera	1396
No	No	Yes	No	Yes	b	c	733143	Yes	Yes	Yes	Dhulahar	1397
No	No	No	No	b	b	c	733143	Yes	a	Yes	Banagram	1398

Communication and transport facilities (If amenities available code -Yes is given except for Village Pin Code ,If not available within the village , the distance range code viz; a for < 5 Kms, b for 5-10 Kms and c for 10+ kms of nearest place where facility is available is given).													Village connected to highway (If amenities available code viz; a for < 5 Kms, b for 5-10 Kms and c for 10+ kms of nearest place where facility is available is given).			
Serial Number	Name of Village	Internet cafes/ Common service centre (CSC)	Private courier facility	Bus service (Public & Private)	Railway stations	Auto/Modified Autos	Taxis and Vans	Tractors	Cycle-pulled rickshaws(Manual & Machine driven)	Carts driven by animals	Sea /River ferry service	Connected to national highway(NH)	Connected to state highway(SH)	Connected to major district road (MDR)	Connected to others district road	Pucca roads
1	2	58	59	60	61	62	63	64	65	66	67	68	69	70	71	72
1357	Piralipara	c	c	a	c	a	Yes	Yes	Yes	Yes	c	c	a		Yes	Yes
1358	Hematpur	b	b	a	c	a	Yes	Yes	Yes	Yes	c	b	a		a	Yes
1359	Fatepur Shyampur	b	b	a	c	Yes	Yes	Yes	Yes	Yes	c	b	a	a		Yes
1360	Sujal	b	b	Yes	c	Yes	Yes	Yes	Yes	b	c	b				Yes
1361	Sahabhita	a	a	a	c	a	Yes	Yes	Yes	Yes	c	a	a			Yes
1362	Kulator	a	a	Yes	c	Yes	Yes	Yes	Yes	Yes	c	a		Yes	b	Yes
1363	Ranipur	a	a	a	c	a	Yes	Yes	Yes	Yes	c	a	a	a	a	a
1364	Kashibati	a	a	a	c	a	Yes	a	Yes	a	a	a	a	a	a	a
1365	Chalnia	a	a	a	c	a	Yes	Yes	Yes	Yes	c	Yes	a	a	a	a
1366	Arazi Kashiabari	a	a	a	c	a	Yes	a	Yes	a	c	a	a	a	a	a
1367	Bagbari	a	a	a	c	a	Yes	Yes	Yes	Yes	c	Yes	a	a	a	a
1368	Mirzatpur	a	a	a	c	a	Yes	Yes	Yes	Yes	c	Yes	a	a	a	a
1369	Bhadrashila	a	a	a	c	a	Yes	Yes	Yes	Yes	b	a	a	Yes	a	a
1370	Osmanpur	a	a	a	c	a	Yes	Yes	Yes	Yes	c	a	a		a	Yes
1371	Chauduar	a	a	a	c	a	Yes	Yes	Yes	Yes	c	a	a		a	Yes
1372	Jiropur															
1373	Chabhat	Yes	a	a	c	a	Yes	Yes	Yes	a	c	a	a		Yes	Yes
1374	Suliapara	a	a	Yes	c	a	Yes	a	Yes	Yes	b	Yes			Yes	Yes
1375	Porsha	c	b	Yes	c	Yes	Yes	Yes	Yes	Yes	b	c		Yes	Yes	Yes
1376	Paikpara	a	Yes	Yes	c	Yes	Yes	Yes	Yes	Yes	b	a	a		Yes	Yes
1377	Bidhibari	a	a	Yes	c	Yes	Yes	Yes	Yes	Yes	b		a	a	a	Yes
1378	Tiarbati	a	a	a	c	a	Yes	Yes	Yes	Yes	b	a	b	b	Yes	a
1379	Gatlu	a	a	a	c	a	Yes	Yes	Yes	Yes	b	a	a		b	Yes
1380	Bankur	b	b	a	c	Yes	Yes	Yes	Yes	Yes	c	a	b	b	a	Yes
1381	Banshthupi	a	a	a	c	a	Yes	Yes	Yes	Yes	b	a	b	b	b	Yes
1382	Sripur	b	b	Yes	c	Yes	Yes	Yes	Yes	Yes	c	Yes			a	Yes
1383	Sahapur	Yes	Yes	a	c	a	Yes	Yes	Yes	Yes	a	Yes	a		a	Yes
1384	Ujantor	b	b	a	c	a	Yes	Yes	Yes	Yes	Yes	a	b	b		a
1385	Banbol	c	c	Yes	c	Yes	Yes	Yes	Yes	Yes	c	Yes	c	c		Yes
1386	Ramdanga	c	c	a	c	a	Yes	Yes	Yes	Yes	b		c	c	a	Yes
1387	Garia	a	a	a	c	a	Yes	Yes	Yes	Yes	b	a	c	c		a
1388	Balarampur	c	b	b	c	b	Yes	Yes	Yes	Yes	c	b	c	c	a	b
1389	Kamalpur	c	c	b	c	b	b	b	Yes	c	c	b	b	c	a	Yes
1390	Malinagar	b	b	b	c	b	b	b	b	b	b	b	b	b	b	b
1391	Kismat Begunbari	b	c	a	c	a	a	a	a	Yes	b	b	b	a	a	a
1392	Khamrua	a	a	a	c	a	Yes	Yes	Yes	Yes	b	a			Yes	Yes
1393	Algram	a	a	Yes	c	a	Yes	Yes	Yes	Yes	b	a			Yes	Yes
1394	Digna	a	a	Yes	c	a	Yes	Yes	Yes	Yes	b	a		Yes	Yes	Yes
1395	Sohair	a	a	a	c	a	Yes	Yes	Yes	Yes	b	a		Yes	Yes	Yes
1396	Ghera	a	a	Yes	c	a	Yes	Yes	Yes	Yes	b	a		Yes	Yes	Yes
1397	Dhulahar	Yes	c	Yes	c	Yes	Yes	Yes	Yes	Yes	a	b	b		Yes	Yes
1398	Banagram	c	b	a	c	a	a	a	Yes	Yes	a	b	b	a	a	a



ys,village roads, banks & credit societies :-Yes is given, If not available within the code viz; a for <5 Kms, b for 5-10 Kms place where facility is available is given).													Availability of miscellaneous facilities (If amenities available code -Yes is given, If not available within the village , the distance range code viz; a for < 5 Kms, b for 5-10 Kms and c for 10+ kms of nearest place where facility is available is given).			
73	74	75	76	77	78	79	80	81	82	83	84	85	86	87	Name of Village	Serial Number
Yes	a	c	Yes	a	c	c	Yes	a	c	c	a	c	Yes	Yes	Piralipara	1357
Yes	a	c	Yes	b	c	c	Yes	Yes	c	a	b	b	Yes	Yes	Hematpur	1358
Yes	b	c	b	a	c	c	Yes	a	c	a	b	b	Yes	Yes	Fatepur Shyampur	1359
Yes	a	c	Yes	b	c	c	Yes	a	c	a	b	b	Yes	Yes	Sujal	1360
Yes	b	c	Yes	a	c	c	Yes	a	c	a	a	a	Yes	Yes	Sahabhita	1361
Yes	a	c	Yes	a	c	c	Yes	a	c	Yes	a	a	Yes	Yes	Kulator	1362
Yes	a	Yes	Yes	a	c	c	Yes	a	c	a	a	a	Yes	Yes	Ranipur	1363
Yes	a	a	Yes	a	c	c	Yes	a	c	a	a	a	Yes	Yes	Kashibati	1364
Yes	a	Yes	a	a	c	c	Yes	a	c	a	a	a	Yes	Yes	Chalnia	1365
Yes	a	c	a	a	c	c	a	a	c	a	a	a	a	Yes	Arazi Kashiabari	1366
Yes	a		a	a	c	c	Yes	a	c	a	a	a	Yes	Yes	Bagbari	1367
Yes	a	c	Yes	a	c	c	Yes	a	c	a	a	a	Yes	Yes	Mirzatpur	1368
Yes	a	b	Yes	a	c	Yes	Yes	Yes	c	a	a	a	Yes	Yes	Bhadrashila	1369
Yes	a	c	Yes	a	c	c	Yes	Yes	c	a	a	a	Yes	Yes	Osmanpur	1370
Yes	a	c	Yes	a	c	c	Yes	a	c	a	a	a	Yes	Yes	Chauduar	1371
															Jiropur	1372
Yes	Yes	c	Yes	a	c	c	Yes	Yes	c	a	a	a	Yes	Yes	Chabhat	1373
Yes	a	a	a	a	c	c	Yes	a	c	a	a	a	Yes	Yes	Suliapara	1374
Yes	a	a	a	Yes	c	Yes	Yes	Yes	Yes	Yes	a	a	Yes	Yes	Porsha	1375
Yes	a	a	a	a	c	c	Yes	a	c	a	a	a	Yes	a	Paikpara	1376
Yes	b	a	a	a	c	c	Yes	a	c	a	a	a	Yes	Yes	Bidhibari	1377
Yes	a	b	a	a	c	c	a	a	c	a	a	a	a	a	Tiarbati	1378
Yes	b	b	a	a	c	c	Yes	Yes	Yes	Yes	a	a	Yes	Yes	Gatlu	1379
Yes	b	c	b	b	c	c	Yes	b	c	b	b	b	Yes	Yes	Bankur	1380
Yes	a	b	a	a	b	c	Yes	Yes	c	a	a	a	Yes	Yes	Banshthupi	1381
Yes	b	a	b	b	b	b	Yes	a	Yes	b	b	b	Yes	Yes	Sripur	1382
Yes	b	c	b	b	b	b	Yes	a	c	c	b	b	Yes	Yes	Sahapur	1383
Yes	b	Yes	b	b	b	b	Yes	a	c	b	b	b	Yes	Yes	Ujantor	1384
Yes	c	c	b	c	c	c	Yes	Yes	c	c	c	c	c	Yes	Banbol	1385
Yes	c	c	b	c	c	c	Yes	a	c	c	a	c	Yes	Yes	Ramdanga	1386
Yes	c	b	b	c	c	c	Yes	a	c	c	c	c	Yes	Yes	Garia	1387
Yes	c	c	b	c	c	c	Yes	a	c	c	c	c	Yes	a	Balarampur	1388
Yes	c	c	b	c	b	c	Yes	Yes	c	c	c	c	Yes	Yes	Kamalpur	1389
a	b	b	a	b	c	c	Yes	a	c	b	b	a	a	Yes	Malinagar	1390
a	a	b	a	b	c	c	Yes	a	c	b	b	c	a	Yes	Kismat Begunbari	1391
Yes	b	b	Yes	a	c	c	Yes	a	c	a	a	a	Yes	Yes	Khamrua	1392
Yes			b	a	c	c	Yes	a	c	a	a	a	Yes	Yes	Algram	1393
Yes	a	a	Yes	a	c	c	Yes	a	c	a	a	a	Yes	Yes	Digna	1394
Yes		b	Yes	a	c	c	Yes	a	c	a	a	a	Yes	Yes	Sohair	1395
Yes			b	a	c	c	Yes	Yes	c	a	a	a	Yes	Yes	Ghera	1396
a	Yes	a	b	a	c	c	Yes	Yes	c	Yes	a	b	Yes	Yes	Dhulahar	1397
a	Yes		b	a	c	c	Yes	a	c	b	b	b	Yes	Yes	Banagram	1398

Availability of miscellaneous facilities (If amenities available code -Yes is given, If not available within the village , the distance range code viz; a for < 5 Kms, b for 5-10 Kms and c for 10+ kms of nearest place where facility is available is given).												Availability of electricity (Yes/No)			
Serial Number	Name of Village	ASHA (Accredited Social Health Activist)	Community centre with/without TV	Sports Field,	Sports Club / Recreation Centre	Cinema / Video Hall	Public Library	Public Reading Room	Newspaper Supply	Assembly Polling station	Birth & Death Registration Office	Power Supply for Domestic Use (ED)	Power Supply for Agricultural Use (EAG)	Power Supply for Commercial Use (EC)	Power Supply for All Uses (EA)
1	2	88	89	90	91	92	93	94	95	96	97	98	99	100	101
1357	Piralipara	Yes	a	Yes	a	a	a	a	Yes	a	a	Yes	No	No	No
1358	Hematpur	Yes	b	Yes	b	b	b	b	Yes	a	a	Yes	Yes	Yes	Yes
1359	Fatepur Shyampur	Yes	b	Yes	b	a	a	a	Yes	Yes	a	Yes	No	No	No
1360	Sujal	Yes	b	Yes	b	b	b	b	Yes	a	a	Yes	No	No	No
1361	Sahabhita	Yes	a	Yes	a	a	a	a	Yes	Yes	b	Yes	No	No	No
1362	Kulator	Yes	a	Yes	a	a	a	a	Yes	Yes	b	Yes	Yes	Yes	Yes
1363	Ranipur	Yes	a	Yes	Yes	a	a	a	Yes	a	a	Yes	No	No	No
1364	Kashibati	Yes	a	Yes	a	a	a	a	a	a	b	Yes	No	No	No
1365	Chalnia	Yes	a	Yes	Yes	a	a	a	Yes	Yes	a	Yes	No	No	No
1366	Arazi Kashiabari	a	a	a	a	a	a	a	a	a	a	Yes	No	No	No
1367	Bagbari	Yes	a	a	Yes	a	a	a	Yes	a	a	Yes	No	No	No
1368	Mirzatpur	Yes	a	a	Yes	a	a	a	Yes	Yes	a	Yes	No	No	No
1369	Bhadrashila	Yes	a	a	Yes	a	a	a	Yes	Yes	a	Yes	Yes	Yes	Yes
1370	Osmanpur	Yes	c	Yes	a	a	a	a	Yes	Yes	b	Yes	Yes	Yes	Yes
1371	Chauduar	Yes	a	Yes	a	a	a	a	Yes	a	b	Yes	No	No	No
1372	Jiropur														
1373	Chabhat	Yes	a	Yes	Yes	a	a	a	Yes	Yes	b	Yes	Yes	Yes	Yes
1374	Suliapara	Yes	a	a	Yes	a	a	a	a	a	a	Yes	Yes	Yes	Yes
1375	Porsha	a	Yes	a	a	a	a	a	Yes	Yes	Yes	Yes	Yes	Yes	Yes
1376	Paikpara	Yes	a	Yes	Yes	a	a	a	Yes	Yes	a	Yes	Yes	No	No
1377	Bidhibari	Yes	a	Yes	a	a	a	a	Yes	a	a	Yes	Yes	Yes	Yes
1378	Tiarbati	Yes	a	a	a	a	a	a	Yes	a	a	Yes	Yes	No	No
1379	Gatlu	Yes	a	Yes	a	a	a	a	Yes	Yes	a	Yes	Yes	Yes	Yes
1380	Bankur	Yes	b	b	b	b	b	b	Yes	Yes	b	Yes	Yes	No	No
1381	Banshthupi	Yes	a	Yes	a	a	a	a	Yes	a	a	Yes	Yes	Yes	Yes
1382	Sripur	a	b	Yes	a	Yes	b	b	Yes	Yes	b	Yes	Yes	Yes	Yes
1383	Sahapur	a	b	Yes	b	b	b	b	b	a	b	Yes	Yes	Yes	Yes
1384	Ujantor	a	b	a	b	b	b	b	Yes	a	b	Yes	No	No	No
1385	Banbol	Yes	Yes	a	c	c	c	Yes	Yes	Yes	c	Yes	No	No	No
1386	Ramdanga	Yes	Yes	Yes	Yes	c	c	c	Yes	a	c	Yes	No	No	No
1387	Garia	Yes	c	Yes	c	c	c	c	Yes	a	c	Yes	No	No	No
1388	Balarampur	Yes	c	Yes	b	b	b	b	Yes	a	Yes	Yes	No	No	No
1389	Kamalpur	Yes	c	Yes	c	c	c	c	Yes	Yes	c	Yes	No	No	No
1390	Malinagar	Yes	b	b	b	b	b	b	Yes	a	a	Yes	No	No	No
1391	Kismat Begunbari	a	c	a	c	c	c	a	a	a	b	Yes	No	No	No
1392	Khamrua	Yes	a	Yes	Yes	a	a	a	Yes	Yes	a	Yes	Yes	Yes	Yes
1393	Algram	Yes	a	Yes	a	a	a	a	Yes	a	a	Yes	Yes	Yes	Yes
1394	Digna	Yes	a	a	a	a	a	a	Yes	Yes	a	Yes	Yes	Yes	Yes
1395	Sohair	Yes	a	Yes	a	a	a	a	Yes	Yes	a	Yes	Yes	Yes	Yes
1396	Ghera	Yes	a	Yes	Yes	a	a	a	Yes	Yes	a	Yes	Yes	Yes	Yes
1397	Dhulahar	Yes	b	a	b	b	Yes	Yes	a	Yes	Yes	Yes	No	No	No
1398	Banagram	Yes	b	Yes	a	b	b	b	Yes	a	a	Yes	No	No	No

Nearest Town		Land Use							
		Area under different types of land use (in hectares rounded up to one decimal place)							
Name	Distance range code i.e. a for < 5 Kms, b for 5-10 Kms and c for 10+ kms .	Forests	Area under Non-agricultural Uses	Barren and Un-cultivable land	Permanent Pastures and Other Grazing Lands	Land Under Miscellaneous Tree Crops etc.	Culturable Waste Land	Name of Village	Serial Number
102	103	104	105	106	107	108	109	2	1
RAIGANJ	c	0	10.1	0	0	0	1.7	Piralipara	1357
RAIGANJ	c	0	23.4	0	0	0	1.3	Hematpur	1358
RAIGANJ	c	0	23.3	0	0	0	0.5	Fatepur Shyampur	1359
RAIGANJ	b	0	16.8	0	0	0	0.9	Sujal	1360
RAIGANJ	b	0	38.2	0	0	0	0.9	Sahabhita	1361
RAIGANJ	c	0	22.9	0	0	0	1.3	Kulator	1362
RAIGANJ	c	0	29.5	0	0	0	1.1	Ranipur	1363
RAIGANJ	c	0	13.6	0	0	0	0.5	Kashibati	1364
RAIGANJ	c	0	38.3	0	0	0	1.5	Chalnia	1365
RAIGANJ	c	0	6.8	0	0	0	0	Arazi Kashiabari	1366
RAIGANJ	c	0	10.5	0	0	0	1.2	Bagbari	1367
RAIGANJ	c	0	33.5	0	0	0	1.2	Mirzatpur	1368
RAIGANJ	c	0	73.8	0	0	0	1.5	Bhadrashila	1369
RAIGANJ	c	0	31.8	0	0	0	1.9	Osmanpur	1370
RAIGANJ	c	0	29.2	0	0	0	1.5	Chauduar	1371
		0	0	0	0	0	0.5	Jiropur	1372
RAIGANJ	b	0	69.1	0	0	0	2.6	Chabhat	1373
RAIGANJ	c	1	29.6	0	0	0	3.4	Suliapara	1374
RAIGANJ	c	0	10.4	0	0	0	0.5	Porsha	1375
RAIGANJ	c	0	26.4	0	0	0	1	Paikpara	1376
RAIGANJ	c	0	15.3	0	0	0	1	Bidhibari	1377
RAIGANJ	c	0	11.5	0	0	0	0.5	Tiarbati	1378
RAIGANJ	c	0	28.9	0	0	0	2	Gatlu	1379
RAIGANJ	c	0	18.6	0	0	0	1	Bankur	1380
RAIGANJ	c	0	8.7	0	0	0	0	Banshthupi	1381
RAIGANJ	c	0	34.9	0	0	0	0	Sripur	1382
RAIGANJ	c	0	6.4	0	0	0	2	Sahapur	1383
RAIGANJ	c	0	9.2	0	0	0	0	Ujantor	1384
RAIGANJ	c	2	33.9	0	0	0	1	Banbol	1385
RAIGANJ	c	0	29	0	0	0	0.6	Ramdanga	1386
RAIGANJ	c	0	5.3	0	0	0	0.5	Garia	1387
RAIGANJ	c	0	10.4	0	0	0	1.2	Balarampur	1388
RAIGANJ	c	1	27.5	0	0	0	1	Kamalpur	1389
RAIGANJ	c	0.1	17.7	0	0	0	0	Malinagar	1390
		0	5.2	0	0	0	0	Kismat Begunbari	1391
RAIGANJ	c	1	59	0	0	0	1	Khamrui	1392
RAIGANJ	c	0.5	27.2	0	0	0	1	Algram	1393
RAIGANJ	c	0.5	15.5	0	0	0	1.1	Digna	1394
RAIGANJ	c	1.5	96.7	0	0	0	2	Sohair	1395
RAIGANJ	c	0.5	34.9	0	0	0	0.8	Ghera	1396
RAIGANJ	c	0	123	0	0	0	10.7	Dhulahar	1397
RAIGANJ	c	0	9	0	0	0	2.5	Banagram	1398

Land Use											
Area under different types of land use (in hectares rounded up to one decimal place)							Area irrigated by source (in hectare).				
Serial Number	Name of Village	Fallow lands other than current fallows	Current Fallows	Net Area Sown	Total Irrigated Land Area	Total Un-irrigated Land Area	Canals ( C )	Wells/Tube-wells(W/TW)	Tanks/Lakes(T/L)	Water Falls(WF)	Others(O)
1	2	110	111	112	113	114	115	116	117	118	119
1357	Piralipara	0	0	37.7	29.7	8	0	4.4	25.2	0	0
1358	Hematpur	0	0	81.6	60.7	20.9	0	30	30.7	0	0
1359	Fatepur Shyampur	0	0	79.6	61.2	18.4	0	48.4	12.8	0	0
1360	Sujal	0	0	78.6	56.8	21.7	0	11.5	33.3	0	12.1
1361	Sahabhita	0	0	145.2	109.4	35.8	0	40.5	68.9	0	0
1362	Kulator	0	0	80.3	49.7	30.6	0	12.2	32.6	0	5
1363	Ranipur	0	0	134	106.9	27.1	0	0	6	0	100.9
1364	Kashibati	0	0	36.3	29.4	6.9	7.2	0	19.7	0	2.5
1365	Chalnia	0	0	171.9	128.8	43	0	0	16.8	0	112.1
1366	Arazi Kashiabari	0	0	61.1	47.5	13.6	0	7.5	16	20	4
1367	Bagbari	0	0	46.5	37.2	9.3	0	0	1.8	0	35.5
1368	Mirzatpur	0	0	135	104	31	3.2	0	0	0	100.8
1369	Bhadrashila	0	0	201.7	174	27.7	0	0	5.5	0	168.5
1370	Osmanpur	0	0	66.2	53	13.2	9.7	0	39.6	0	3.7
1371	Chauduar	0	0	88	75.5	12.5	0	65.4	10.1	0	0
1372	Jiropur	0	0	77.6	47.2	30.4	17.3	0	27.8	0	2.1
1373	Chabhat	0	0	223	176.4	46.6	0	74.9	101.5	0	0
1374	Suliapara	0	0	132.8	101	31.8	0	98.2	2.8	0	0
1375	Porsha	0	0	23.9	22.2	1.7	0	22.2	0	0	0
1376	Paikpara	0	0	29.6	25	4.6	0	25	0	0	0
1377	Bidhibari	0	0	46.3	42	4.3	0	22	20	0	0
1378	Tiarbati	0	0	48.8	42.3	6.5	0	39.9	2.4	0	0
1379	Gatlu	0	0	110.5	90.5	20	0	70.5	20	0	0
1380	Bankur	0	0	91.4	74.4	17	0	50.4	24	0	0
1381	Banshthupi	0	0	61.8	57.5	4.2	30	0	27.2	0	0.2
1382	Sripur	0	0	80	77	3	0	69.3	7.7	0	0
1383	Sahapur	0	0	72.4	72.4	0	0	72.4	0	0	0
1384	Ujantor	0	0	68.6	45.2	23.4	35.2	0	10	0	0
1385	Banbol	0	0	119.1	99.8	19.3	0	96.7	3.1	0	0
1386	Ramdanga	0	0	114	88.8	25.2	0	86.5	2.3	0	0
1387	Garia	0	0	47.1	35	12.1	0	35	0	0	0
1388	Balarampur	0	0	46.1	36.2	10	0	34	2.2	0	0
1389	Kamalpur	0	0	123.5	96.9	26.6	0	93.8	3.1	0	0
1390	Malinagar	0	0	85.9	62	23.8	13.5	28.9	19.6	0	0
1391	Kismat Begunbari	0	0	114	113	1	0	93	20	0	0
1392	Khamrui	0	0	177	157.1	19.9	0	132.1	25	0	0
1393	Algram	0	0	107.1	88.5	18.6	0	68.5	20	0	0
1394	Digna	0	0	62	47.5	14.6	0	35.5	12	0	0
1395	Sohair	0	0	468.3	369.6	98.8	0	197.2	172.3	0	0
1396	Ghera	0	0	103	86	17	0	73.5	12.5	0	0
1397	Dhulaha	0	0	495	489	6	0	486	3	0	0
1398	Banagram	0	0	101.5	101.5	0	0	88	3.5	0	10

Name of three most important commodities manufactured			Name of Village	Serial Number
First	Second	Third		
120	121	122	2	1

Mustard Sheed

Piralipara	1357
Hematpur	1358
Fatepur Shyampur	1359
Sujal	1360
Sahabhita	1361
Kulator	1362
Ranipur	1363
Kashibati	1364
Chalnia	1365
Arazi Kashiabari	1366
Bagbari	1367
Mirzatpur	1368
Bhadrashila	1369
Osmanpur	1370
Chauduar	1371
Jiropur	1372
Chabhat	1373
Suliapara	1374
Porsha	1375
Paikpara	1376
Bidhibari	1377
Tiarbati	1378
Gatlu	1379
Bankur	1380
Banshthupi	1381
Sripur	1382
Sahapur	1383
Ujantor	1384
Banbol	1385
Ramdanga	1386
Garia	1387
Balarampur	1388
Kamalpur	1389
Malinagar	1390
Kismat Begunbari	1391
Khamrua	1392
Algram	1393
Digna	1394
Sohair	1395
Ghera	1396
Dhulahar	1397
Banagram	1398

Census of India 2011  
Amenities and Land use

Serial Number	Name of Village	Location code no.	Total area of the village ( in hectares rounded up to one decimal place)	Total population ( 2011 census )	Number of households (2011 census)	Number of educational amenities available in village , the distance range code viz; a for 0-5 kms, b for 5-10 kms, c for 10+ kms of nearest place where facility is available							
						Pre-Primary school (PP)	Primary school (P)	Middle school (M)	Secondary School (S)	Senior Secondary school (SS)	Degree college of arts - science & commerce (ASC)	Engineering college(EC)	Medical college (MC)
1	2	3	4	5	6	7	8	9	10	11	12	13	14
1399	Belua	310232	97.5	1516	339	2	2 a	a	a	c	c	c	
1400	Ranapur	310233	123.8	927	189	1	1 a	a	a	c	c	c	
1401	Bamnigaon	310234	96.5	616	138	1	1	1	1 a	c	c	c	
1402	Chandigram	310235	257	2460	478	2	2 a	a	a	c	c	c	
1403	Pakrabari	310236	94.9	18	4	a	a	b	b	b	c	c	c
1404	Pashim Durlabhpur	310237	128.9	584	148	1	1 a	a	a	c	c	c	
1405	Para	310238	257.8	2704	608	2	2	1	1	1 c	c	c	
1406	Kharsata	310239	105.9	1168	269	1	1 a	a	a	c	c	c	
1407	Khasra	310240	62.4	1117	261	1	1 a	a	a	c	c	c	
1408	Mukundapur	310241	123.8	2050	497	1	1 a	a	a	c	c	c	
1409	Shyampur	310242	66.7	411	91	1	1 a	a	a	c	c	c	
1410	Subarnapur	310243	91.8	1616	386	a	a	a	a	c	c	c	
1411	Bairgachhi	310244	66.9	112	28	a	a	a	a	c	c	c	
1412	Bhabanipur	310245	98.6	277	62	1	1 a	a	a	c	c	c	
1413	Barabella	310246	71.9	447	109	1	1 a	a	a	c	c	c	
1414	Parergram	310247	141.6	2685	587	4	4	1 a	a	c	c	c	
1415	Bausa	310248	232.5	724	137	3	3 a	a	a	c	c	c	
1416	Mahanandapara	310249	56.2	997	224	1	1 a	a	a	c	c	c	
1417	Mohanbhuban	310250	90.4	1182	259	3	2 a	a	a	c	c	c	
1418	Kumedpur	310251	61.7	1076	243	1	1 a	a	a	c	c	c	
1419	Phkhuria	310252	263	2466	494	3	3 a	a	a	c	c	c	
1420	Gulandar	310253	474.1	4105	963	9	9	3	1	1 c	c	c	
1421	Nalbhiti Madhabpur	310254	145.6	1404	333	3	3 a	a	a	c	c	c	
1422	Gosaipur	310255	80.2	746	185	2	2 a	a	a	c	c	c	
1423	Lalganj	310256	144.2	1286	307	2	2 a	a	a	c	c	c	
1424	Srimantapur	310257	91.1	958	219	2	2 a	a	a	c	c	c	
1425	Patnalia	310258	59.2	497	121	1	1 a	a	a	c	c	c	
1426	Dalideul Chak	310259	108.2	881	210	1	1 b	b	b	c	c	c	
1427	Gopinathpur	310260	114.8	1483	349	2	2	1 a	a	c	c	c	
1428	Gauripur	310261	102.4	1121	242	1	1 a	a	a	c	c	c	
1429	Churaman	310262	169.6	785	169	2	2	2	1	1 c	c	c	
1430	Basudevpur	310263	93.5	674	168	2	2 a	a	a	b	c	c	
1431	Purushattambari	310264	71.6	968	215	2	2 a	a	a	c	c	c	
1432	Manainagar	310265	121.2	2085	495	5	5 a	a	a	b	c	c	
1433	Chandanpur	310266	418	2640	612	2	2 a	a	a	c	c	c	
1434	Kamardanga	310267	120.2	2367	521	10	10 a	a	a	b	c	c	
1435	Gopalpur	310268	112.4	426	102	1	1 a	a	a	c	c	c	
1436	Jamalpur	310269	219.4	3072	740	3	3	1	1	1 c	c	c	
1437	Kapasias	310270	717.2	10159	2093	6	6	2	1	1 b	c	c	
1438	Tegaj	310271	49.3	66	10	a	a	b	b	b	c	c	
1439	Chhilimpur	310272	564.4	3941	846	2	2 a	a	a	a	c	c	
1440	Daldalia Chak	310273	116	250	51	1	1	1 b	b	b	c	c	

- Village Directory

(As in 2009)

le. (If not available within the : < 5 Kms, b for 5-10 Kms and c cility is available is given).						Number of Medical Amenities available. (If not available within the village , the distance range code viz: a for < 5 Kms, b for 5-10 Kms and c for 10+ kms of nearest place where facility is available is given).						Name of Village	Serial Number					
Management institute (MI)	Polytechnic (Pt)	Vocational training school /ITI	Non-formal training centre (NFTC)	Special school for disabled (SSD)	Others (specify)	Community health centre (CHC)	Primary health centre (PHC)	Primary health sub centre (PHS)	Maternity and child welfare centre (MCW)	T.B. clinic (TBC)	Hospital-allopathic (HA)			Hospital-alternative medicine (HO)	Dispensary (D)	Veterinary hospital (VH)	Mobile health clinic (MHC)	Family welfare centre (FWC)
15	16	17	18	19	20	21	22	23	24	25	26	27	28	29	30	31	2	1
c	c	c	c	c		b	b	b	b	b	b	b	a	b	b	b	Belua	1399
c	c	c	c	c		c	b	a	a	a	b	b	a	b	c	a	Ranapur	1400
c	c	c	c	c		c	c	b	c	c	c	c	a	b	c	c	Bamnigaon	1401
c	c	c	c	c		c	c	b	c	c	c	c	b	b	c	c	Chandigram	1402
c	c	c	c	c		c	c	b	c	c	c	c	b	b	c	c	Pakrabari	1403
c	c	c	b	c		c	c	a	c	c	c	b	c	c	c	c	Pashim Durlabhpur	1404
c	c	c	a	c		c	c	a	a	a	c	c	a	a	c	a	Para	1405
c	c	c	c	c		c	a	a	a	a	c	c	a	c	c	a	Kharsata	1406
c	c	c	c	c		b	a	a	a	a	a	c	a	a	c	a	Khasra	1407
c	c	c	a	c		c	c	a	a	a	c	c	a	a	c	a	Mukundapur	1408
c	c	c	a	c		c	c	a	a	a	c	c	a	a	c	a	Shyampur	1409
c	c	c	c	c		c	a	a	a	c	a	c	c	c	c	c	Subarnapur	1410
c	c	c				c	b	a	a	c	c	c	c	c	c	c	Bairgachhi	1411
c	c	c	c	c		c	a	1	a	c	a	c	c	c	c	c	Bhabanipur	1412
c	c	c	c	c		c	a	a	a	c	a		c	c	c	c	Barabella	1413
	c	c	c	c		c	c	1	1	1	1	c	a	a	c	c	Paregram	1414
c	c	c	c	c		c	c	a	a	a	a	c	a	a	c	a	Bausa	1415
c	c	c	c	c		c	c	a	a	a	a	c	a	a	c	a	Mahanandapara	1416
c	c	c	c	c		b	b	b	b	b	b	b	a	b	b	a	Mohanbhuban	1417
c	c	c	c	c		b	b	a	a	b	b	b	b	a	b	a	Kumedpur	1418
c	c	c	c	c		c	c	a	a	a	a	c	a	a	c	a	Phkhuria	1419
c	c	c		1	c	c	c	1	1	1	1	c	a	a	c	1	Gulandar	1420
c	c	c	c	c		c	c	a	a	c	c	c	c	b	c	a	Nalbhati Madhabpur	1421
c	c	c	c	c		c	c	a	a	c	c	c	c	b	c	a	Gosaipur	1422
c	c	c	c	c		c	c	1	1	c	c	c	c	b	c	1	Lalganj	1423
c	c	c	c	c		b	b	a	a	b	b	b	a	a	b	a	Srimantapur	1424
c	c	c	c	c		b	b	a	a	b	b	b	a	a	b	a	Patnalia	1425
c	c	c	c	c		b	b	a	a	b	b	b		2	a	b	Dalideul Chak	1426
c	c	c	c	c		b	a	a	a	a	b	b		2	a	b	Gopinathpur	1427
c	c	a	b	c		b	a	a	a	b	b	b	b	b	b	a	Gauripur	1428
c	c		1	b	c	b		1	1	1	b	b	c	b	b	1	Churaman	1429
c	c	a	b	c		b	a	a	b	b	b	b	b	b	b	a	Basudevpur	1430
c	c	a	b	c		b	a	a	b	b	b	c	b	b	b	b	Purushattambari	1431
c	c	a	b	c		b	b	a	b	b	a	c	b	b	b	a	Manainagar	1432
c	c	b	c	c		c	a	a	a	c	c	c	a	c	b	b	Chandanpur	1433
c	c	b	c	c		b	b	a	a	b	b	c	b	b	b	b	Kamardanga	1434
c	c	b	c	c		c	b	1	1	c	c	a	a	c	c	c	Gopalpur	1435
c	c	b	c	c		c	b	a	a	c	c	c	a	c	c	c	Jamalpur	1436
c	c		1	c	c	b	b	1	1	b	b	b	b	b	b	b	Kapasias	1437
c	c	b	c	c		b	b	b	b	b	b	c	b	b	b	b	Tegaj	1438
c	c	b	c	c		b	b	b	b	b	b	c	b	b	a	a	Chhilimpur	1439
c	c	b	c	c		b	b	b	b	b	b	c	b	b	b	b	Daldalia Chak	1440

Serial Number	Name of Village	Number of Non-Government Medical Amenities available.							Availability of drinking water - Yes / No							
		Charitable non Govt. hospital/Nursing home.	Medical practitioner with MBBS Degree	Medical practitioner with other degree	Medical practitioner with no degree	Traditional practitioner and faith healer .	Medicine Shop	Others	Tap water (Treated/Untreated)	Well water (Covered / Uncovered well)	Hand Pump	Tube wells / Bore well	Spring	River / Canal	Tank / Pond / Lake	Others
1	2	32	33	34	35	36	37	38	39	40	41	42	43	44	45	46
1399	Belua	0	0	0	1	1	1	0	No	No	Yes	No	No	No	Yes	No
1400	Ranapur	0	0	0	0	0	0	0	No	No	Yes	No	No	Yes	Yes	No
1401	Bamnigaon	0	0	0	0	0	1	0	No	No	Yes	No	No	Yes	Yes	No
1402	Chandigram	0	0	1	0	1	0	0	No	No	Yes	No	No	Yes	Yes	No
1403	Pakrabari	0	0	0	0	0	0	0	No	No	Yes	No	No	No	Yes	No
1404	Pashim Durlabhpur	0	0	0	0	0	0	0	No	No	Yes	No	No	Yes	No	No
1405	Para	0	0	0	0	4	3	0	No	No	Yes	Yes	No	Yes	Yes	No
1406	Kharsata	0	0	0	0	0	0	0	No	No	Yes	No	No	Yes	No	No
1407	Khasra	0	0	0	0	0	0	0	No	No	Yes	No	No	Yes	No	No
1408	Mukundapur	0	0	0	0	2	0	0	No	No	Yes	No	No	Yes	Yes	No
1409	Shyampur	0	0	0	0	2	0	0	No	No	Yes	No	No	Yes	Yes	No
1410	Subarnapur	0	0	0	0	0	3	0	No	No	Yes	No	No	Yes	Yes	No
1411	Bairgachhi	0	0	0	0	0	0	0	No	No	Yes	No	No	No	Yes	No
1412	Bhabanipur	0	0	0	0	0	0	1	No	No	Yes	No	No	No	Yes	No
1413	Barabella	0	0	0	0	0	0	0	No	No	Yes	No	No	Yes	Yes	No
1414	Paregram	0	0	0	3	5	1	0	No	No	Yes	No	No	Yes	Yes	No
1415	Bausa	0	0	0	0	2	0	0	No	No	Yes	No	No	No	Yes	No
1416	Mahanandapara	0	0	0	0	2	0	0	No	No	Yes	No	No	No	Yes	No
1417	Mohanbhuban	0	0	0	1	1	1	0	No	No	Yes	No	No	No	Yes	No
1418	Kumedpur	0	0	0	3	2	3	0	No	No	Yes	No	No	No	No	No
1419	Phkhuria	0	0	0	2	5	1	0	No	No	Yes	No	No	Yes	Yes	No
1420	Gulandar	0	0	0	2	4	6	0	No	No	Yes	No	No	Yes	Yes	No
1421	Nalbhati Madhabpur	0	0	0	3	3	2	0	No	No	Yes	No	No	Yes	No	No
1422	Gosaipur	0	0	0	1	2	1	0	No	No	Yes	No	No	No	No	No
1423	Lalganj	0	0	0	1	2	1	0	No	No	Yes	No	No	Yes	Yes	No
1424	Srimantapur	0	0	0	1	0	1	0	No	No	Yes	No	No	Yes	Yes	No
1425	Patnalia	0	0	0	2	1	2	0	No	No	Yes	No	No	Yes	Yes	No
1426	Dalideul Chak	0	0	0	2	3	2	0	No	No	Yes	No	No	Yes	Yes	No
1427	Gopinathpur	0	0	0	1	2	0	0	No	No	Yes	Yes	No	No	Yes	No
1428	Gauripur	0	0	0	0	1	0	0	No	No	Yes	Yes	No	No	Yes	No
1429	Churaman	0	1	0	0	0	1	0	No	No	Yes	Yes	No	Yes	Yes	No
1430	Basudevpur	0	0	0	0	0	1	0	No	No	Yes	Yes	No	No	Yes	No
1431	Purushattambari	0	0	0	0	2	2	0	No	No	Yes	Yes	No	No	Yes	No
1432	Manainagar	0	0	0	0	1	0	0	No	No	Yes	Yes	No	Yes	Yes	No
1433	Chandanpur	0	0	0	0	0	0	0	No	No	Yes	Yes	No	No	Yes	No
1434	Kamardanga	0	0	0	0	0	0	0	No	No	Yes	No	No	Yes	Yes	No
1435	Gopalpur	0	0	0	0	0	0	0	No	No	Yes	No	No	Yes	Yes	No
1436	Jamalpur	0	0	0	0	0	0	0	No	No	Yes	Yes	No	Yes	Yes	No
1437	Kapasia	0	0	0	0	0	0	0	No	No	Yes	Yes	No	Yes	Yes	No
1438	Tegaj	0	0	0	0	0	0	0	No	No	No	No	No	No	No	No
1439	Chhilimpur	0	0	0	0	0	0	0	No	No	Yes	Yes	No	Yes	Yes	No
1440	Daldalia Chak	0	0	0	0	0	0	0	No	No	Yes	No	No	No	Yes	No



Availability of toilet & others Yes / No				Communication and transport facilities (If amenities available code -Yes is given except for Village Pin Code ,If not available within the village , the distance range code viz; a for < 5 Kms, b for 5-10 Kms and c for 10+ kms of nearest place where facility is available is given).									
Community toilet including bath.	Community toilet excluding bath.	Rural sanitary mart or sanitary hardware outlet available near the village.	Community bio- gas or recycle of waste for productive use.	Post office(PO)	Sub post office (SPO)	Post & Telegraph office (P&TO)	Village Pin Code	Telephones (Land lines)	Public call office (PCO)	Mobile phone coverage	Name of Village	Serial Number	
47	48	49	50	51	52	53	54	55	56	57	2	1	
No	No	No	No	b	b	c	733143	Yes	a	Yes	Belua	1399	
No	No	No	No	c	a	c	733143	a	a	Yes	Ranapur	1400	
No	No	No	No	Yes	a	c	733143	Yes	Yes	Yes	Bamnigaon	1401	
No	No	No	No	c	b	c	733143	Yes	Yes	Yes	Chandigram	1402	
No	No	No	No	c	b	c	733128	a	a	Yes	Pakrabari	1403	
No	No	No	No	c	a	c	733143	a	a	Yes	Pashim Durlabhpur	1404	
No	No	No	No	c	Yes	b	733128	Yes	Yes	Yes	Para	1405	
No	No	No	No	b	a	c	733143	a	a	Yes	Kharsata	1406	
No	No	No	No	b	a	c	733143	a	a	Yes	Khasra	1407	
No	No	No	No	b	a	c	733143	b	a	Yes	Mukundapur	1408	
No	No	No	No	c	a	c	733128	b	b	Yes	Shyampur	1409	
No	No	No	No	c	a	c	733128	a	c	Yes	Subarnapur	1410	
No	No	No	No	c	a	c	733128	a	c	Yes	Bairgachhi	1411	
No	No	No	No	c	a	c	733143	a	c	b	Bhabanipur	1412	
No	No	No	No	c	a	c	733143	a	c	b	Barabella	1413	
No	No	No	No	b	Yes	c	733143	a	a	Yes	Parergram	1414	
No	No	No	No	b	a	c	733143	a	a	Yes	Bausa	1415	
No	No	No	No	b	a	c	733143	a	a	Yes	Mahanandapara	1416	
No	No	No	No	b	b	c	733143	Yes	a	Yes	Mohanbhuban	1417	
No	No	No	No	a	b	c	733143	a	a	Yes	Kumedpur	1418	
No	No	No	No	c	a	c	733128	a	a	Yes	Phkhuria	1419	
No	No	No	No	c	Yes	c	733128	b	Yes	Yes	Gulandar	1420	
No	No	No	No	a	c	c	733128	b	b	Yes	Nalbhati Madhabpur	1421	
No	No	No	No	a	c	c	733128	b	b	Yes	Gosaipur	1422	
No	No	No	No	a	c	c	733128	a	a	Yes	Lalganj	1423	
No	No	No	No	a	b	c	733143	a	a	Yes	Srimantapur	1424	
No	No	No	No	a	b	c	733128	a	a	Yes	Patnalia	1425	
No	No	No	No	a	b	c	733128	a	a	Yes	Dalideul Chak	1426	
No	No	No	No	a	Yes	c	733128	Yes	a	Yes	Gopinathpur	1427	
No	No	No	No	b	a	c	733128	Yes	Yes	Yes	Gauripur	1428	
No	No	No	No	c	Yes	c	733128	Yes	a	Yes	Churaman	1429	
No	No	No	No	b	a	c	733128	Yes	a	Yes	Basudevpur	1430	
No	No	No	No	b	a	c	733128	Yes	Yes	Yes	Purushattambari	1431	
No	No	No	No	b	a	c	733128	a	a	Yes	Manainagar	1432	
No	No	No	No	c	a	c	733128	a	a	Yes	Chandanpur	1433	
No	No	No	No	b	a	c	733128	a	a	Yes	Kamardanga	1434	
No	No	No	No	c	a	c	733128	a	a	Yes	Gopalpur	1435	
No	No	No	No	c	a	c	733129	a	a	Yes	Jamalpur	1436	
No	No	No	No	b	Yes	c	733128	b	b	Yes	Kapasias	1437	
No	No	No	No	b	b	c	733143	c	a	a	Tegaj	1438	
No	No	No	No	a	b	c	733128	c	a	Yes	Chhilimpur	1439	
No	No	No	No	b	a	c	733128	b	b	Yes	Daldalia Chak	1440	

Communication and transport facilities (If amenities available code -Yes is given except for Village Pin Code ,If not available within the village , the distance range code viz; a for < 5 Kms, b for 5-10 Kms and c for 10+ kms of nearest place where facility is available is given).													Village connected to highway (If amenities available code viz; a for < 5 Kms, b for 5-10 Kms and c for 10+ kms of nearest place where facility is available is given).			
Serial Number	Name of Village	Internet cafes/ Common service centre (CSC)	Private courier facility	Bus service (Public & Private)	Railway stations	Auto/Modified Autos	Taxis and Vans	Tractors	Cycle-pulled rickshaws(Manual & Machine driven)	Carts driven by animals	Sea /River ferry service	Connected to national highway(NH)	Connected to state highway(SH)	Connected to major district road (MDR)	Connected to others district road	Pucca roads
1	2	58	59	60	61	62	63	64	65	66	67	68	69	70	71	72
1399	Belua	b	c	a	c	a	a	a	Yes	Yes	b	b	b	a	a	a
1400	Ranapur	c	c	a	c	a	Yes	Yes	Yes	Yes	Yes	b	b	b	a	a
1401	Bamnigaon	c	c	Yes	c	Yes	Yes	Yes	Yes	Yes	b	b	b		Yes	Yes
1402	Chandigram	c	c	Yes	c	Yes	Yes	Yes	Yes	Yes	b	b	c		Yes	Yes
1403	Pakrabari	c	a	a	c	a	a	Yes	Yes	Yes	b	b	c	a	c	b
1404	Pashim Durlabhpur	a	c	b	c	c	a	Yes	Yes	c	Yes	c	a	c	c	a
1405	Para	b	c	c	c	b	Yes	Yes	Yes	Yes	Yes	b	a	a	a	a
1406	Kharsata	c	c	b	c	c	b	a	b	Yes	a	b	b	b	b	b
1407	Khasra	c	c	b	c	c	a	Yes	Yes	Yes	Yes	b	b	a	a	a
1408	Mukundapur	a	c	c	c	a	a	a	Yes	Yes	Yes	b	c	a		a
1409	Shyampur	c	c	b	c	b	b	Yes	Yes	Yes	Yes	b	c	c	c	a
1410	Subarnapur	c	c	b	c	c	a	a	Yes	c	a	c	a	a	c	a
1411	Bairgachhi	c	c	b	c	c	a	a	a	c	a	c	a		c	a
1412	Bhabanipur	c	c	b	c	c	a	a	a	c	a	c	a		c	a
1413	Barabella	c	c	b	c	c	a	a	a	c	a	c	a		c	Yes
1414	Paregram	c	c	b	c	b	b	Yes	Yes	Yes	Yes	c	c	c	b	a
1415	Bausa	c	c	a	c	a	a	Yes	Yes	Yes	a	c	c	c	a	a
1416	Mahanandapara	c	c	a	c	a	a	Yes	a	Yes	a	c	c	c	a	a
1417	Mohanbhuban	b	c	Yes	c	Yes	Yes	Yes	Yes	Yes	a	b	b	a	a	a
1418	Kumedpur	Yes	c	Yes	c	Yes	Yes	Yes	Yes	Yes	a	b	b		Yes	Yes
1419	Phkhuria	a	c	b	c	b	Yes	Yes	Yes	Yes	Yes	c	c	c	b	Yes
1420	Gulandar	c	c	b	c	b	Yes	Yes	Yes	Yes	Yes	c	c	c	b	Yes
1421	Nalbhati Madhabpur	b	c	b	c	Yes	Yes	Yes	Yes	Yes	b	c	b		Yes	Yes
1422	Gosaipur	b	c	b	c	Yes	Yes	Yes	Yes	Yes	b	c	b		Yes	Yes
1423	Lalganj	a	c	a	c	Yes	Yes	Yes	Yes	Yes	a	c	a		Yes	Yes
1424	Srimantapur	a	c	a	c	a	a	Yes	Yes	Yes	a	b	b	a	a	a
1425	Patnalia	a	c	a	c	a	a	a	Yes	Yes	Yes	b	a	a	a	a
1426	Dalideul Chak	a	c	a	c	a	Yes	a	Yes	Yes	Yes	b	a	a	a	a
1427	Gopinathpur	a	c	Yes	c	Yes	Yes	Yes	Yes	Yes	Yes	b	a		Yes	Yes
1428	Gauripur	b	c	Yes	c	Yes	Yes	Yes	Yes	Yes	a	b	b	b	Yes	Yes
1429	Churaman	b	c	Yes	c	Yes	Yes	Yes	Yes	a	Yes	b	b	Yes	Yes	Yes
1430	Basudevpur	b	b	Yes	c	c	Yes	Yes	Yes	c	a	b	b	b	Yes	Yes
1431	Purushattambari	b	c	Yes	c	Yes	Yes	Yes	Yes	Yes	a	b	b	Yes	Yes	Yes
1432	Manainagar	b	b	Yes	c	c	Yes	Yes	Yes	Yes	a	b	b	Yes	Yes	Yes
1433	Chandanpur	c	c	a	c	c	c	Yes	Yes	Yes	a	b	a		Yes	Yes
1434	Kamardanga	b	c	a	c	c	a	Yes	Yes	Yes	Yes	b	b		Yes	Yes
1435	Gopalpur	c	c	b	c	c	b	Yes	Yes	Yes	Yes	c	b		Yes	Yes
1436	Jamalpur	c	c	b	c	c	b	Yes	Yes	Yes	Yes	c	b		Yes	Yes
1437	Kapasias	b	c	a	c	c	a	Yes	Yes	Yes	Yes	b	a		Yes	Yes
1438	Tegaj	b	c	a	c	c	b	a	a	a	a	b	a		a	Yes
1439	Chhilimpur	a	c	a	c	c	a	Yes	Yes	Yes	Yes	Yes	a	a	a	a
1440	Daldalia Chak	b	c	a	c	c	a	Yes	Yes	Yes	a	a				a

ys,village roads, banks & credit societies :-Yes is given, If not available within the code viz; a for <5 Kms, b for 5-10 Kms place where facility is available is given).													Availability of miscellaneous facilities (If amenities available code -Yes is given, If not available within the village , the distance range code viz; a for < 5 Kms, b for 5-10 Kms and c for 10+ kms of nearest place where facility is available is given).			
73	74	75	76	77	78	79	80	81	82	83	84	85	86	87	Name of Village	Serial Number
a	Yes	b	b	a	c	c	Yes	a	c	b	b	b	Yes	Yes	Belua	1399
a	a	a	b	c	c	c	Yes	a	c	a	a	c	Yes	c	Ranapur	1400
a	a	a	b	c	b	c	Yes	a	c	a	c	c	Yes	Yes	Bamnigaon	1401
Yes	Yes	c	b	c	c	c	Yes	a	c	a	c	c	c	Yes	Chandigram	1402
a	b	b	b	c	c	c	Yes	a	c	a	c	c	Yes	Yes	Pakrabari	1403
a	a	Yes	a	c	c	c	Yes	a	c	a	c	c	Yes	Yes	Pashim Durlabhpur	1404
Yes	Yes	Yes	Yes	c	c	c	Yes	Yes	Yes	Yes	b	Yes	Yes	Yes	Para	1405
Yes	Yes	Yes	b	c	Yes	c	Yes	Yes	c	a	Yes	a	Yes	Yes	Kharsata	1406
Yes	a	a	b	c	c	c	Yes	a	c	a	c	c	Yes	Yes	Khasra	1407
a	c	Yes	Yes	c	c	c	Yes	Yes	c	a	c	c	Yes	Yes	Mukundapur	1408
a	a	Yes	Yes	b	c	c	Yes	a	c	a	c	c	Yes	Yes	Shyampur	1409
Yes	a	a	b	c	c	c	Yes	Yes	c	Yes	c	Yes	Yes	Yes	Subarnapur	1410
a	a	a	a	c	c	c	Yes	a	c	a	Yes	c	a	Yes	Bairgachhi	1411
Yes	a	a	a	c	c	c	Yes	a	c	a	c	c	Yes	Yes	Bhabanipur	1412
Yes	a	a	b	c	c	c	Yes	Yes	c	a	c	c	Yes	Yes	Barabella	1413
Yes	Yes	Yes	Yes	b	c	Yes	Yes	Yes	c	Yes	a	c	Yes	Yes	Parergram	1414
Yes	Yes	a	Yes	a	c	c	Yes	a	c	a	a	c	Yes	Yes	Bausa	1415
Yes	Yes	a	Yes	a	c	c	Yes	a	c	a	a	c	Yes	Yes	Mahanandapara	1416
a	Yes	a	a	a	c	c	Yes	a	c	Yes	b	b	Yes	Yes	Mohanbhuban	1417
a	a	a	b	Yes	c	b	Yes	a	b	a	b	b	Yes	Yes	Kumedpur	1418
Yes	Yes	Yes	Yes	a	c	c	Yes	a	c	a	Yes	c	Yes	Yes	Phkhuria	1419
Yes	Yes	Yes	Yes	b	c	c	Yes	Yes	Yes	Yes	Yes	c	Yes	Yes	Gulandar	1420
Yes	b	Yes	a	b	c	c	Yes	a	c	b	c	c	Yes	Yes	Nalbhati Madhabpur	1421
a	a	Yes	b	b	c	c	Yes	a	c	c	c	c	Yes	Yes	Gosaipur	1422
a	a	Yes	b	b	c	c	Yes	a	c	a	c	c	Yes	Yes	Lalganj	1423
a	a	a	b	a	c	c	Yes	a	c	b	b	b	Yes	Yes	Srimantapur	1424
Yes	Yes	Yes	a	a	c	c	Yes	a	c	b	b	b	Yes	Yes	Patnalia	1425
a	Yes	Yes	a	a	c	c	Yes	a	c	b	b	b	Yes	Yes	Dalideul Chak	1426
Yes	Yes	a	a	a	c	c	Yes	Yes	c	a	b	b	Yes	Yes	Gopinathpur	1427
a	a	a	Yes	b	c	c	Yes	a	Yes	Yes	Yes	b	Yes	a	Gauripur	1428
Yes	Yes	Yes	Yes	b	c	c	Yes	a	c	a	b	b	Yes	Yes	Churaman	1429
a	a	a	Yes	b	c	c	Yes	a	c	a	b	b	a	Yes	Basudevpur	1430
a	a	a	Yes	b	c	c	Yes	a	c	b	b	b	Yes	Yes	Purushattambari	1431
a	b	a	Yes	b	c	c	Yes	b	c	b	b	b	Yes	Yes	Manainagar	1432
a	a	a	Yes	b	c	b	Yes	a	c	a	b	b	Yes	Yes	Chandanpur	1433
b	b	Yes	Yes	b	b	b	Yes	Yes	c	a	b	b	Yes	Yes	Kamardanga	1434
b	b	Yes	Yes	c	c	c	Yes	a	c	a	c	c	Yes	Yes	Gopalpur	1435
Yes	c	Yes	Yes	c	c	c	Yes	a	Yes	Yes	c	Yes	Yes	Yes	Jamalpur	1436
b		Yes	Yes	b	c	c	Yes	Yes	Yes	b	b	b	Yes	Yes	Kapasias	1437
a	a	a	a	b	c	c	a	a	c	a	b	b	a	Yes	Tegaj	1438
Yes	Yes	Yes	Yes	b	c	c	Yes	Yes	Yes	Yes	b	b	Yes	Yes	Chhilimpur	1439
a		a	Yes	b	c	c	Yes	a	c	a	b	b	a	Yes	Daldalia Chak	1440

Availability of miscellaneous facilities (If amenities available code -Yes is given, If not available within the village , the distance range code viz; a for < 5 Kms, b for 5-10 Kms and c for 10+ kms of nearest place where facility is available is given).													Availability of electricity (Yes/No)			
Serial Number	Name of Village	ASHA (Accredited Social Health Activist)	Community centre with/without TV	Sports Field,	Sports Club / Recreation Centre	Cinema / Video Hall	Public Library	Public Reading Room	Newspaper Supply	Assembly Polling station	Birth & Death Registration Office	Power Supply for Domestic Use (ED)	Power Supply for Agricultural Use (EAG)	Power Supply for Commercial Use (EC)	Power Supply for All Uses (EA)	
1	2	88	89	90	91	92	93	94	95	96	97	98	99	100	101	
1399	Belua	Yes	b	a	b	b	b	b	Yes	a	a	Yes	No	No	No	
1400	Ranapur	Yes	c	a	c	b	b	b	Yes	a	b	Yes	No	No	No	
1401	Bamnigaon	Yes	c	Yes	a	b	b	c	Yes	a	b	Yes	No	No	No	
1402	Chandigram	Yes	Yes	c	b	b	b	b	Yes	Yes	b	Yes	No	No	No	
1403	Pakrabari	a	c	b	b	b	b	b	a	a	b	Yes	No	No	No	
1404	Pashim Durlabhpur	Yes	b	a	Yes	a	a	a	Yes	Yes	a	Yes	No	No	No	
1405	Para	Yes	b	Yes	c	b	b	b	Yes	Yes	a	Yes	Yes	Yes	Yes	
1406	Kharsata	Yes	b	b	b	c	b	b	a	Yes	a	Yes	Yes	No	No	
1407	Khasra	a	b	a	a	c	b	b	a	Yes	a	Yes	No	No	No	
1408	Mukundapur	Yes	a	a	c	c	a	a	c	Yes	a	Yes	Yes	Yes	Yes	
1409	Shyampur	a	a	a	a	a	a	a	a	Yes	a	Yes	Yes	Yes	Yes	
1410	Subarnapur	a	c	Yes	c	a	a	a	a	a	a	Yes	Yes	No	No	
1411	Bairgachhi	Yes	Yes	a	Yes	a	a	Yes	a	a	a	Yes	Yes	No	No	
1412	Bhabanipur	Yes	Yes	a	c	a	a	a	a	a	Yes	Yes	No	No	No	
1413	Barabella	a	Yes	a	Yes	a	a	a	a	Yes	a	Yes	No	No	No	
1414	Paregram	Yes	b	b	Yes	a	a	a	a	Yes	a	Yes	Yes	Yes	Yes	
1415	Bausa	a	c	b	a	a	a	a	a	a	a	Yes	Yes	Yes	Yes	
1416	Mahanandapara	a	b	b	a	a	a	a	a	Yes	a	Yes	Yes	Yes	Yes	
1417	Mohanbhuban	Yes	b	a	a	b	b	b	b	a	a	Yes	No	No	No	
1418	Kumedpur	Yes	b	a	b	b	b	b	Yes	Yes	a	Yes	Yes	Yes	Yes	
1419	Phkhuria	Yes	b	b	a	a	a	a	a	Yes	a	Yes	Yes	Yes	Yes	
1420	Gulandar	Yes	Yes	b	Yes	Yes	Yes	Yes	Yes	Yes	a	Yes	Yes	Yes	Yes	
1421	Nalbhati Madhabpur	Yes	c	a	c	c	a	a	Yes	Yes	b	Yes	Yes	Yes	Yes	
1422	Gosaipur	Yes	c	a	c	c	a	a	Yes	a	b	Yes	Yes	Yes	Yes	
1423	Lalganj	Yes	c	a	c	c	a	a	Yes	Yes	b	Yes	Yes	Yes	Yes	
1424	Srimantapur	Yes	b	a	b	b	b	b	a	Yes	a	Yes	No	No	No	
1425	Patnalia	Yes	b	Yes	b	b	b	b	a	a	a	Yes	No	No	No	
1426	Dalideul Chak	Yes	b	Yes	a	a	a	a	a	Yes	a	Yes	No	No	No	
1427	Gopinathpur	Yes	a	a	a	a	a	a	Yes	Yes	a	Yes	Yes	Yes	Yes	
1428	Gauripur	b	a	a	a	b	b	b	Yes	Yes	b	Yes	Yes	Yes	Yes	
1429	Churaman	a	b	Yes	Yes	b	b	b	Yes	Yes	b	Yes	Yes	Yes	Yes	
1430	Basudevpur	Yes	b	a	b	b	a	a	Yes	a	a	Yes	Yes	No	No	
1431	Purushattambari	a	b	a	b	b	a	a	Yes	a	a	Yes	Yes	No	No	
1432	Manainagar	Yes	b	a	b	b	a	a	Yes	Yes	a	Yes	Yes	Yes	Yes	
1433	Chandanpur	a	a	a	a	b	b	b	Yes	Yes	b	Yes	No	No	No	
1434	Kamardanga	Yes	b	b	b	b	b	b	b	Yes	b	Yes	No	No	No	
1435	Gopalpur	Yes	b	a	b	a	b	b	a	a	b	Yes	No	No	No	
1436	Jamalpur	Yes	c	Yes	Yes	Yes	c	c	c	Yes	c	Yes	No	No	No	
1437	Kapasias	Yes	b	Yes	Yes	b	Yes	Yes	Yes	Yes	Yes	Yes	No	No	No	
1438	Tegaj	b	b	b	b	b	b	b	b	a	b	Yes	No	No	No	
1439	Chhilimpur	b	b	b	b	b	b	b	b	Yes	b	Yes	No	No	No	
1440	Daldalia Chak	Yes	b	b	b	b	b	b	b	Yes	b	Yes	No	No	No	

Nearest Town		Land Use								
		Area under different types of land use (in hectares rounded up to one decimal place)								
Name	Distance range code i.e. a for < 5 Kms, b for 5-10 Kms and c for 10+ kms .	Forests	Area under Non-agricultural Uses	Barren and Un-cultivable land	Permanent Pastures and Other Grazing Lands	Land Under Miscellaneous Tree Crops etc.	Culturable Waste Land	Name of Village	Serial Number	
102	103	104	105	106	107	108	109	2	1	
RAIGANJ	c	0	2.5	0	0	0	8	Belua	1399	
RAIGANJ	c	0.1	32.7	0	0	0	0	Ranapur	1400	
RAIGANJ	c	0.1	20.9	0	0	0	0	Bamnigaon	1401	
RAIGANJ	c	1	64.7	0	0	0	0	Chandigram	1402	
		0	22.5	0	0	0	0.9	Pakrabari	1403	
RAIGANJ	c	1.2	26.7	0	0	0	0	Pashim Durlabhpur	1404	
RAIGANJ	c	0	65.4	0	0	0	1.3	Para	1405	
RAIGANJ	c	0	1.9	0	0	0	4.9	Kharsata	1406	
RAIGANJ	c	0	10.1	0	0	0	3.2	Khasra	1407	
RAIGANJ	c	0	32.4	0	0	0	0	Mukundapur	1408	
RAIGANJ	c	0	17.5	0	0	0	0	Shyampur	1409	
RAIGANJ	c	0.8	24.9	0	0	0	4.3	Subarnapur	1410	
RAIGANJ	c	0	19.2	0	0	0	0	Bairgachhi	1411	
RAIGANJ	c	0	33.2	0	0	0	0	Bhabanipur	1412	
RAIGANJ	c	0	14.3	0	0	0	0	Barabella	1413	
RAIGANJ	c	0	43.6	0	0	0	4.3	Paregram	1414	
RAIGANJ	c	0.5	71.8	0	0	0	0	Bausa	1415	
RAIGANJ	c	0	7.2	0	0	0	0	Mahanandapara	1416	
RAIGANJ	c	0	9.9	0	0	0	2.4	Mohanbhuban	1417	
RAIGANJ	c	0	14.4	0	0	0	0	Kumedpur	1418	
RAIGANJ	c	0	64.5	0	0	0	0	Phkhuria	1419	
RAIGANJ	c	0	182.7	0	0	0	0.2	Gulandar	1420	
RAIGANJ	c	0	18.4	0	0	0	1	Nalbhati Madhabpur	1421	
RAIGANJ	c	0	12.7	0	0	0	2.5	Gosapur	1422	
RAIGANJ	c	0	24	0	0	0	2.2	Lalganj	1423	
RAIGANJ	c	0	15.6	0	0	0	0.6	Srimantapur	1424	
RAIGANJ	c	0	3.2	0	0	0	3.8	Patnalia	1425	
RAIGANJ	c	0	17.5	0	0	0	2.7	Dalideul Chak	1426	
RAIGANJ	c	0	24.8	0	0	0	0.3	Gopinathpur	1427	
RAIGANJ	c	1.1	25.2	0	0	0	3.1	Gauripur	1428	
RAIGANJ	c	0	39.7	0	0	0	12.4	Churaman	1429	
RAIGANJ	c	0	13	0	0	0	1.6	Basudevpur	1430	
RAIGANJ	c	0	17.8	0	0	0	5.4	Purushattambari	1431	
RAIGANJ	c	0	27.8	0	0	0	1.4	Manainagar	1432	
RAIGANJ	c	0	105.4	0	0	0	4.4	Chandanpur	1433	
RAIGANJ	c	0	2.1	0	0	0	0	Kamardanga	1434	
RAIGANJ	c	0	33.6	0	0	0	3.1	Gopalpur	1435	
RAIGANJ	c	0	50.4	0	0	0	5.3	Jamalpur	1436	
RAIGANJ	c	0	215.2	0	0	0	16.6	Kapasias	1437	
		0	14.4	0	0	0	1.9	Tegaj	1438	
RAIGANJ	c	0	163.8	0	0	0	13.6	Chhilimpur	1439	
RAIGANJ	c	0	24.3	0	0	0	4.7	Daldalia Chak	1440	

Land Use												
Area under different types of land use (in hectares rounded up to one decimal place)								Area irrigated by source (in hectare).				
Serial Number	Name of Village	Fallow lands other than current fallows	Current Fallows	Net Area Sown	Total Irrigated Land Area	Total Un-irrigated Land Area	Canals ( C )	Wells/Tube-wells(W/TW)	Tanks/Lakes(T/L)	Water Falls(WF)	Others(O)	
1	2	110	111	112	113	114	115	116	117	118	119	
1399	Belua	0	0	86.9	84.4	2.5	0	82.5	1.9	0	0	
1400	Ranapur	0	0	91	74.2	16.8	25.2	35.4	13.6	0	0	
1401	Bamnigaon	0	0	75.5	59.3	16.2	15.1	27.1	17.1	0	0	
1402	Chandigram	0	0	191.3	153.1	38.2	49.7	57.2	46.2	0	0	
1403	Pakrabari	0	0	71.5	57.3	14.2	0	0	40	0	17.3	
1404	Pashim Durlabhpur	0	0	101	84.3	16.8	0	68.7	15.6	0	0	
1405	Para	0	0	191.1	184.4	6.7	2.8	112.3	29.3	0	40	
1406	Kharsata	0	0	99.1	95	4.1	3.8	90.1	1.1	0	0	
1407	Khasra	0	0	49.1	46.1	3	0	44.2	1.8	0	0	
1408	Mukundapur	0	0	91.4	80.4	11.1	2	46.7	6.3	0	25.4	
1409	Shyampur	0	0	49.2	41.1	8.1	0	30.6	7.4	0	3.2	
1410	Subarnapur	0	0	61.8	52.3	9.5	0	28.7	4.8	0	18.8	
1411	Bairgachhi	0	0	47.6	42.1	5.5	0	42.1	0	0	0	
1412	Bhabanipur	0	0	65.4	53.2	12.2	0	40.3	5.6	0	7.3	
1413	Barabella	0	0	57.6	56.1	1.5	0	36.4	0	0	19.6	
1414	Parergram	0	0	93.6	87.8	5.9	0	67.6	5.4	0	14.8	
1415	Bausa	0	0	160.2	128	32.2	0	72	56	0	0	
1416	Mahanandapara	0	0	49.1	39	10.1	0	35.5	3.5	0	0	
1417	Mohanbhuban	0	0	78.1	78	0.1	0	78	0	0	0	
1418	Kumedpur	0	0	47.3	46.2	1.1	0	46.2	0	0	0	
1419	Phkhuria	0	0	198.5	152.9	45.6	85.5	25.6	10.5	0	31.3	
1420	Gulandar	0	0	291.2	248.5	42.7	0	230.5	18	0	0	
1421	Nalbhati Madhabpur	0	0	126.2	121.1	5.1	0	120.1	0	0	1	
1422	Gosaipur	0	0	65	63.5	1.5	0	61	0	0	2.5	
1423	Lalganj	0	0	118	118	0	0	104	0	0	14	
1424	Srimantapur	0	0	75	75	0	0	69	0	0	6	
1425	Patnalia	0	0	52.2	52.2	0	0	40	0	0	12.2	
1426	Dalideul Chak	0	0	88	88	0	0	73	0	0	15	
1427	Gopinathpur	0	0	89.7	89.7	0	0	81.5	0	0	8.2	
1428	Gauripur	0	0	73	62.2	10.8	0	47.2	1	0	14	
1429	Churaman	0	0	117.5	106.5	10.9	0	38.1	24.9	0	43.5	
1430	Basudevpur	0	0	78.8	60.1	18.7	0	15	28	0	17	
1431	Purushattambari	0	0	48.4	43	5.4	0	9.8	21.5	0	11.7	
1432	Manainagar	0	0	92	82.8	9.2	0	23.5	36.4	0	23	
1433	Chandanpur	0	0	308.4	298	10.4	0	139.4	130	0	28.6	
1434	Kamardanga	0	0	118	102.1	15.9	0	53.4	29.2	0	19.5	
1435	Gopalpur	0	0	75.7	62.4	13.3	0	39.8	20.4	0	2.2	
1436	Jamalpur	0	0	163.7	131.7	32.1	0	62.6	29.1	0	40	
1437	Kapasia	0	0	485.5	443	42.5	0	235	170.5	0	37.5	
1438	Tegaj	0	0	33	24.1	8.9	0	19.2	2.5	0	2.5	
1439	Chhilimpur	0	0	386.9	282.1	104.8	0	200	2	0	80.1	
1440	Daldalia Chak	0	0	87	70	17	0	10.9	40	0	19.1	

Name of three most important commodities manufactured			Name of Village	Serial Number
First	Second	Third		
120	121	122	2	1

Belua	1399
Ranapur	1400
Bamnigaon	1401
Chandigram	1402
Pakrabari	1403
Pashim Durlabhpur	1404
Para	1405
Kharsata	1406
Khasra	1407
Mukundapur	1408
Shyampur	1409
Subarnapur	1410
Bairgachhi	1411
Bhabanipur	1412
Barabella	1413
Parergram	1414
Bausa	1415
Mahanandapara	1416
Mohanbhuban	1417
Kumedpur	1418
Phkhuria	1419
Gulandar	1420
Nalbhati Madhabpur	1421
Gosaipur	1422
Lalganj	1423
Srimantapur	1424
Patnalia	1425
Dalideul Chak	1426
Gopinathpur	1427
Gauripur	1428
Churaman	1429
Basudevpur	1430
Purushattambari	1431
Manainagar	1432
Chandanpur	1433
Kamardanga	1434
Gopalpur	1435
Jamalpur	1436
Kapasias	1437
Tegaj	1438
Chhilimpur	1439
Daldalia Chak	1440

Census of India 2011  
Amenities and Land use

Serial Number	Name of Village	Location code no.	Total area of the village ( in hectares rounded up to one decimal place)	Total population ( 2011 census )	Number of households (2011 census)	Number of educational amenities available in the village, the distance range code viz; a for 0-5 kms, b for 5-10 kms, c for 10+ kms of nearest place where facility is available								
						Pre-Primary school (PP)	Primary school (P)	Middle school (M)	Secondary School (S)	Senior Secondary school (SS)	Degree college of arts, science & commerce (ASC)	Engineering college(EC)	Medical college (MC)	
1	2	3	4	5	6	7	8	9	10	11	12	13	14	
1441	Khuniabari	310274	67	111	23	a	a	b	b	b	b	c	c	
1442	Thilbil	310275	242.1	1322	298	1	1	b	b	b	b	c	c	
1443	Koarpur	310276	464.7	1559	330	1	1	b	b	b	b	c	c	
1444	Barhatti	310277	212.2	720	154	1	1	b	b	b	b	c	c	
1445	Barot	310278	272.9	4394	845	4	4	1	1	1	b	c	c	
1446	Titiha	310279	259.8	1108	260	1	1	a	a	a	c	c	c	
1447	Bochkapara	310280	118.6	472	125	1	1	a	a	a	c	c	c	
1448	Birnagar	310281	144.8	1957	411	1	1	a	a	a	c	c	c	
1449	Kunarhat	310282	74.3	31	5	a	a	a	a	a	c	c	c	
1450	Bagduma	310283	525.5	1209	234	1	1	a	a	a	c	c	c	
1451	Rajkot	310284	131	1792	386	1	1	a	a	a	a		c	
1452	Shishai	310285	274.9	1512	296	1	1	a	a	a	b	c	c	
1453	Mirzadighi	310286	198.8	1158	262	1	1	a	a	a	b		c	
1454	Basratpur	310287	206.9	1755	374	2	2	1	b	b	c	c	c	
1455	Bangar	310288	492.9	4512	932	3	3	1	a	a	c	c	c	
1456	Marnai	310289	186.3	1086	234	3	3	1	1	1	c		c	
1457	Ghritatala	310290	304.3	2133	396	1	1	a	a	a	c		c	
1458	Malanchi	310291	91.9	538	108	2	2	b	b	b	c	c	c	
1459	Madhuban	310292	49.2	107	20	1	1	c	c	c	c	c	c	
1460	Patinahar	310293	83.8	417	64	1	1	c	c	c	c	c	c	
1461	Kaliganj	310294	79.9	564	127	1	1	c	c	c	c	c	c	
1462	Halimpur	310295	81.1	424	95	b	a	a	b	b	c	c	c	
1463	Gopibati	310296	84.6	631	128	1	1	c	c	c	c	c	c	
1464	Tharais	310297	270.4	2309	473	1	1	c	c	c	c	c	c	
1465	Mahadipur	310298	47.6	601	100	b	a	b	b	b	c	c	c	
1466	Dakshin Syampur	310299	50.7	771	153	1	1	a	b	b	c	c	c	
1467	Katabari	310300	71.8	193	49	1	1	b	b	b	c	c	c	
1468	Jot Narottam	310301	153.5	816	167	1	1	a	b	b	c	c	c	
1469	Kasba	310302	69.8	800	172	1	1	1	b	b	c	c	c	
1470	Panchadebati	310303	69.3	512	90	1	1	a	a	b	c	c	c	
1471	Golhat	310304	76.3	544	116	b	a	a	a	b		1	c	c
1472	Jayahat	310305	413.6	3957	839	1	1	1	1	b	c	c	c	
1473	Aminhat	310306	93.9	916	197	1	1	a	a	c	c	c	c	
1474	Dharampur	310307	95	71	13	b	a	b	b	c	c	c	c	
1475	Shasan	310308	126.2	693	155	c	a	b	b	c	c	c	c	
1476	Aiho	310309	151.6	475	110	1	1	b	b	c	c	c	c	
1477	Chhoto Bahadol	310310	53.5	269	60	2	2	b	b	c	c	c	c	
1478	Bahadol	310311	167.6	1174	238	2	1	b	b	b	c	c	c	
1479	Sarishatuli	310312	94.6	396	83	1	1	b	b	b	c	c	c	
1480	Jagadal	310313	122.8	560	123	1	1	a	b	b	c	c	c	
1481	Dakshin Maheshpur	310314	63.9	168	36	b	a	a	b	b	c	c	c	
1482	Maghiapara	310315	81.6	486	97	a	a	a	a	a	c	c	c	





Serial Number	Name of Village	Number of Non-Government Medical Amenities available.							Availability of drinking water - Yes / No							
		Charitable non Govt. hospital/Nursing home.	Medical practitioner with MBBS Degree	Medical practitioner with other degree	Medical practitioner with no degree	Traditional practitioner and faith healer .	Medicine Shop	Others	Tap water (Treated/Untreated)	Well water (Covered / Uncovered well)	Hand Pump	Tube wells / Bore well	Spring	River / Canal	Tank / Pond / Lake	Others
1	2	32	33	34	35	36	37	38	39	40	41	42	43	44	45	46
1441	Khuniabari	0	0	0	0	0	0	0	No	No	Yes	No	No	No	Yes	No
1442	Thilbil	0	0	0	0	0	1	0	No	No	Yes	Yes	No	No	Yes	No
1443	Koarpur	0	0	0	0	0	0	0	No	No	Yes	Yes	No	Yes	Yes	No
1444	Barhatti	0	0	0	0	0	3	0	No	No	Yes	Yes	No	No	Yes	No
1445	Barot	0	0	0	0	0	1	0	Yes	No	Yes	Yes	No	Yes	Yes	No
1446	Titiha	0	0	0	0	0	0	0	No	No	Yes	No	No	No	Yes	No
1447	Bochkapara	0	0	0	0	0	0	0	No	No	Yes	No	No	Yes	Yes	No
1448	Birnagar	0	0	0	0	1	0	0	No	No	No	Yes	No	Yes	Yes	No
1449	Kunarhat	0	0	0	0	0	0	0	No	No	No	Yes	No	Yes	No	No
1450	Bagduma	0	0	0	1	2	0	0	No	No	Yes	Yes	No	Yes	Yes	No
1451	Rajkot	0	0	0	0	1	0	0	Yes	No	No	Yes	No	Yes	Yes	No
1452	Shishai	0	0	0	1	0	0	0	Yes	No	No	Yes	No	No	Yes	No
1453	Mirzadighi	0	0	1	3	2	0	0	Yes	No	No	Yes	No	No	No	No
1454	Basratpur	0	0	0	0	0	0	0	No	No	Yes	Yes	No	No	Yes	No
1455	Bangar	0	0	4	0	0	4	0	No	No	Yes	Yes	No	No	Yes	No
1456	Marnai	0	0	2	0	0	3	0	Yes	No	Yes	Yes	No	Yes	Yes	No
1457	Ghritatala	0	0	0	1	0	1	0	Yes	No	Yes	Yes	No	Yes	Yes	No
1458	Malanchi	0	0	0	1	0	0	0	No	No	Yes	Yes	No	No	Yes	No
1459	Madhuban	0	0	0	1	0	0	0	No	No	Yes	Yes	No	No	Yes	No
1460	Patinahar	0	0	0	0	0	0	0	No	No	Yes	Yes	No	No	Yes	No
1461	Kaliganj	0	0	0	0	0	0	0	No	No	Yes	Yes	No	No	Yes	No
1462	Halimpur	0	0	0	1	0	8	0	Yes	Yes	Yes	Yes	No	No	Yes	No
1463	Gopibati	0	0	0	0	0	0	0	No	No	Yes	Yes	No	No	Yes	No
1464	Tharais	0	0	0	0	0	0	0	No	No	Yes	Yes	No	Yes	Yes	No
1465	Mahadipur	0	0	2	1	1	0	0	Yes	No	Yes	Yes	No	No	Yes	No
1466	Dakshin Syampur	0	0	0	2	1	1	0	Yes	No	Yes	Yes	No	No	Yes	No
1467	Katabari	0	0	0	0	0	0	0	Yes	No	Yes	Yes	No	No	Yes	No
1468	Jot Narottam	0	0	0	1	2	0	0	Yes	No	Yes	Yes	No	No	Yes	No
1469	Kasba	0	0	0	2	1	1	0	Yes	No	Yes	Yes	No	No	Yes	No
1470	Panchadebati	2	2	1	1	1	1	2	No	No	Yes	Yes	No	No	Yes	No
1471	Golhat	0	0	0	0	0	0	0	No	No	Yes	No	No	No	Yes	No
1472	Jayahat	0	0	0	0	0	0	0	No	Yes	Yes	Yes	No	Yes	Yes	No
1473	Aminhat	0	0	0	0	0	0	0	No	No	Yes	No	No	Yes	Yes	No
1474	Dharampur	0	0	0	0	0	0	0	No	No	Yes	Yes	No	No	Yes	No
1475	Shasan	0	0	0	0	0	0	0	No	No	Yes	Yes	No	No	Yes	No
1476	Aiho	0	0	0	0	0	0	0	No	No	Yes	Yes	No	No	Yes	No
1477	Chhoto Bahadol	0	0	0	0	1	0	0	No	No	Yes	Yes	No	Yes	No	No
1478	Bahadol	0	0	0	0	1	0	0	No	No	Yes	Yes	No	No	Yes	No
1479	Sarishatuli	0	0	0	0	1	0	0	No	No	Yes	Yes	No	No	Yes	No
1480	Jagadal	0	0	1	1	2	0	0	No	No	Yes	Yes	No	No	Yes	No
1481	Dakshin Maheshpur	0	0	0	0	3	0	0	Yes	No	Yes	Yes	No	No	Yes	No
1482	Maghiapara	0	0	0	0	2	0	0	Yes	No	Yes	Yes	No	No	Yes	No

Availability of toilet & others Yes / No				Communication and transport facilities (If amenities available code -Yes is given except for Village Pin Code ,If not available within the village , the distance range code viz; a for < 5 Kms, b for 5-10 Kms and c for 10+ kms of nearest place where facility is available is given).								
Community toilet including bath.	Community toilet excluding bath.	Rural sanitary mart or sanitary hardware outlet available near the village.	Community bio- gas or recycle of waste for productive use.	Post office(PO)	Sub post office (SPO)	Post & Telegraph office (P&TO)	Village Pin Code	Telephones (Land lines)	Public call office (PCO)	Mobile phone coverage	Name of Village	Serial Number
47	48	49	50	51	52	53	54	55	56	57	2	1
No	No	No	No	c	b	c	733128	a	a	Yes	Khuniabari	1441
No	No	No	No	c	b	c	733128	a	Yes	Yes	Thilbil	1442
No	Yes	No	No	c	b	c	733128	Yes	a	Yes	Koarpur	1443
No	No	No	No	c	b	c	733128	Yes	a	Yes	Barhatti	1444
No	No	No	No	c	b	c	733128	Yes	a	Yes	Barot	1445
No	No	No	No	c	a	c	733128	a	a	Yes	Titiha	1446
No	No	No	No	c	a	c	733128	b	b	Yes	Bochkapara	1447
No	No	No	No	c	a	c	733128	a	a	Yes	Birnagar	1448
No	No	No	No	c	a	c	733128	a	a	a	Kunarhat	1449
No	Yes	No	No	b	a	c	733128	a	a	Yes	Bagduma	1450
No	No	No	No	c	a	c	733128	a	a	Yes	Rajkot	1451
No	No	No	No	b	a	c	733128	a	b	Yes	Shishai	1452
No	No	No	No	b	a	c	733128	Yes	b	Yes	Mirzadighi	1453
No	No	No	No	b	c	c	733128	a	a	Yes	Basratpur	1454
No	No	No	No	c	c	c	733128	Yes	Yes	Yes	Bangar	1455
No	No	No	No	c	c	c	733128	Yes	Yes	Yes	Marnai	1456
No	No	No	No	c	c	c	733128	Yes	Yes	Yes	Ghritatala	1457
No	No	No	No	c	c	c	733128	Yes	Yes	Yes	Malanchi	1458
No	No	No	No	c	a	c	733128	a	a	Yes	Madhuban	1459
No	No	No	No	c	a	c	733128	a	a	Yes	Patinahar	1460
No	No	No	No	c	a	c	733128	a	a	Yes	Kaliganj	1461
No	No	No	No	b	c	c	733128	b	b	Yes	Halimpur	1462
No	No	No	No	c	b	c	733128	b	b	Yes	Gopibati	1463
No	No	No	No	c	b	c	733128	b	b	Yes	Tharais	1464
No	No	No	No	b	c	c	733128	b	b	Yes	Mahadipur	1465
No	No	No	No	b	c	c	733128	b	b	Yes	Dakshin Syampur	1466
No	No	No	No	b	c	c	733128	b	b	Yes	Katabari	1467
No	No	No	No	b	c	c	733128	a	a	Yes	Jot Narottam	1468
No	No	No	No	b	c	c	733128	Yes	Yes	b	Kasba	1469
No	No	No	No	c	c	c	733128	b	b	Yes	Panchadebati	1470
No	No	No	No	a	c	c	733128	b	b	Yes	Golhat	1471
No	No	No	No	c	c	c	733128	Yes	b	Yes	Jayahat	1472
No	No	No	No	c	c	c	733128	c	c	Yes	Aminhat	1473
No	No	No	No	c	c	c	733128	c	c	Yes	Dharampur	1474
No	No	No	No	c	c	c	733128	c	b	Yes	Shasan	1475
No	No	No	No	c	c	c	733128	c	c	Yes	Aiho	1476
No	No	No	No	a	c	c	733128	b	b	Yes	Chhoto Bahadol	1477
No	No	No	No	b	c	c	733128	b	b	Yes	Bahadol	1478
No	No	No	No	b	c	c	733128	b	b	Yes	Sarishatuli	1479
No	No	No	No	b	c	c	733128	b	b	Yes	Jagadal	1480
No	No	No	No	b	c	c	733128	b	b	Yes	Dakshin Maheshpur	1481
No	No	No	No	b	c	c	733128	b	b	Yes	Maghiapara	1482

Communication and transport facilities (If amenities available code -Yes is given except for Village Pin Code ,If not available within the village , the distance range code viz; a for < 5 Kms, b for 5-10 Kms and c for 10+ kms of nearest place where facility is available is given).													Village connected to highway (If amenities available code viz; a for < 5 Kms, b for 5-10 Kms and c for 10+ kms of nearest place where facility is available is given).			
Serial Number	Name of Village	Internet cafes/ Common service centre (CSC)	Private courier facility	Bus service (Public & Private)	Railway stations	Auto/Modified Autos	Taxis and Vans	Tractors	Cycle-pulled rickshaws(Manual & Machine driven)	Carts driven by animals	Sea /River ferry service	Connected to national highway(NH)	Connected to state highway(SH)	Connected to major district road (MDR)	Connected to others district road	Pucca roads
1	2	58	59	60	61	62	63	64	65	66	67	68	69	70	71	72
1441	Khuniabari	b	b	a	c	a	a	a	a	Yes	b	a	b	b	a	a
1442	Thilbil	b	b	a	c	Yes	Yes	Yes	Yes	Yes	b	Yes	c	b	Yes	Yes
1443	Koarpur	b	b	Yes	c	Yes	Yes	Yes	Yes	Yes	a	Yes	b	a	a	Yes
1444	Barhatti	b	b	a	c	a	Yes	Yes	Yes	Yes	a	Yes	b	a	Yes	Yes
1445	Barot	b	b	a	c	a	Yes	Yes	Yes	Yes	Yes	a	b	b	Yes	Yes
1446	Titiha	c	c	b	c	c	Yes	Yes	Yes	Yes	a	c	b	a	a	a
1447	Bochkapara	c	c	b	c	b	a	Yes	Yes	Yes	Yes	c	b		Yes	a
1448	Birnagar	c	c	b	c	a	a	a	a	Yes	Yes	b	c	a	a	a
1449	Kunarhat	c	c	a	c	a	a	a	a	a	a	b	c	a	a	a
1450	Bagduma	b	b	a	c	a	Yes	Yes	Yes	Yes	Yes	a	b	a	a	Yes
1451	Rajkot	c	c	b	c	Yes	Yes	Yes	Yes	Yes	Yes	b	c		b	Yes
1452	Shishai	b	b	a	c	a	a	a	a	Yes	a	Yes	a	a	a	a
1453	Mirzadighi	b	c	Yes	c	Yes	Yes	a	Yes	Yes	b	Yes	a	a	a	a
1454	Basratpur	c	c	Yes	c	c	a	c	Yes	Yes	b	Yes	a	a	a	a
1455	Bangar	Yes	c	Yes	c	Yes	Yes	c	Yes	Yes	b	Yes			Yes	Yes
1456	Marnai	c	c	a	c	c	Yes	a	Yes	Yes	Yes	a	a	a	Yes	Yes
1457	Ghritatala	c	c	b	c	c	a	a	Yes	Yes	Yes	b	b	a	a	a
1458	Malanchi	b	b	a	c	b	a	c	Yes	Yes	a	a	a		Yes	Yes
1459	Madhuban	c	c	a	c	a	Yes	Yes	Yes	Yes	b	b	b	b	b	Yes
1460	Patinahar	c	c	a	c	a	Yes	Yes	Yes	Yes	b	b	b	b	b	b
1461	Kaliganj	c	c	a	c	a	Yes	Yes	Yes	Yes	b	a	a	a	a	Yes
1462	Halimpur	c	c	b	c	b	Yes	c	Yes	Yes	b	b	b	b	a	a
1463	Gopibati	c	c	b	c	b	Yes	Yes	Yes	Yes	a	b	b	a	a	a
1464	Tharais	c	c	b	c	b	Yes	Yes	Yes	Yes	Yes	b	c	b	b	a
1465	Mahadipur	b	b	b	c	b	Yes	Yes	Yes	Yes	b	b				a
1466	Dakshin Syampur	b	b	b	c	b	a	b	Yes	Yes	b	b				Yes
1467	Katabari	b	c	b	c	b	Yes	b	Yes	Yes	a	b				a
1468	Jot Narottam	Yes	c	b	c	b	Yes	Yes	Yes	Yes	b	b	a	b	b	a
1469	Kasba	b	b	b	c	b	Yes	Yes	Yes	Yes	b	b	b	a		b
1470	Panchadebati	b	c	a	c	b	b	Yes	Yes	Yes	a	b				b
1471	Golhat	b	c	b	c	b	b	Yes	a	Yes	b	b		a		a
1472	Jayahat	b	c	b	c	b	Yes	Yes	Yes	Yes	b	b	b		b	Yes
1473	Aminhat	c	c	c	c	c	c	a	Yes	Yes	Yes	c			Yes	Yes
1474	Dharampur	c	c	b	c	b	b	a	b	a	b	b		b	b	b
1475	Shasan	c	c	b	c	b	Yes	Yes	Yes	Yes	b	b		b	Yes	b
1476	Aiho	c	c	b	c	b	b	b	Yes	Yes	b	b		b		b
1477	Chhoto Bahadol	c	c	b	c	b	Yes	Yes	Yes	Yes	a	b	c	b	b	b
1478	Bahadol	b	c	b	c	b	b	Yes	Yes	Yes	a	b				b
1479	Sarishatuli	b	c	b	c	b	b	b	Yes	a	b	b				b
1480	Jagadal	c	c	b	c	b	a	Yes	a	c	b	a				a
1481	Dakshin Maheshpur	b	c	b	c	b	a	a	a	Yes	b	b				a
1482	Maghiapara	b	c	b	c	b	a	a	a	Yes	b	b				b

ys,village roads, banks & credit societies :-Yes is given, If not available within the code viz; a for <5 Kms, b for 5-10 Kms place where facility is available is given).							Availability of miscellaneous facilities (If amenities available code -Yes is given, If not available within the village , the distance range code viz; a for < 5 Kms, b for 5-10 Kms and c for 10+ kms of nearest place where facility is available is given).											
73	74	75	76	77	78	79	80	81	82	83	84	85	86	87	Name of Village	Serial Number		
Yes	a	b	Yes	b	c	Yes	Yes	a	c	b	b	b	a	Yes	Khuniabari	1441		
a	b	b	Yes	b	c	c	Yes	a	c	b	b	b	Yes	Yes	Thilbil	1442		
Yes	b	a	Yes	b	c	c	Yes	a	c	b	b	b	Yes	Yes	Koarpur	1443		
a	b	a	Yes	b	c	c	Yes	a	Yes	b	b	b	Yes	Yes	Barhatti	1444		
Yes	b	Yes	Yes	b	c	c	Yes	Yes	Yes	b	b	b	Yes	Yes	Barot	1445		
a	a	a	Yes	c	c	c	Yes	a	c	a	c	c	Yes	Yes	Titaha	1446		
a		Yes	Yes	c	c	c	Yes	Yes	c	a	c	c	a	Yes	Bochkapara	1447		
Yes	a	Yes	Yes	c	c	c	Yes	a	c	a	c	c	a	Yes	Birnagar	1448		
a	a	a	Yes	c	c	c	a	a	c	a	c	c	a	Yes	Kunarhat	1449		
Yes	Yes	Yes	Yes	b	c	b	Yes	a	c	b	b	b	Yes	Yes	Bagduma	1450		
Yes	Yes	Yes	a	c	c	c	Yes	a	Yes	Yes	b	b	a	Yes	Rajkot	1451		
Yes	a	a	Yes	a	c	c	Yes	a	c	a	b	b	Yes	Yes	Shishai	1452		
a	a	b	Yes	a	c	c	Yes	Yes	c	a	b	b	Yes	Yes	Mirzadighi	1453		
a			Yes	Yes	c	c	Yes	a	c	b	a	c	Yes	Yes	Basratpur	1454		
Yes	b	b	Yes	Yes	c	c	Yes	Yes	c	Yes	a	c	Yes	Yes	Bangar	1455		
a	Yes	Yes	Yes	a	c	c	Yes	Yes	Yes	Yes	c	c	Yes	Yes	Marnai	1456		
Yes	b	Yes	Yes	b	c	c	Yes	Yes	c	a	c	c	Yes	Yes	Ghritatala	1457		
a	b	a	Yes	a	c	c	Yes	a	c	a	b	c	Yes	Yes	Malanchi	1458		
Yes	Yes	b	Yes	c	c	c	Yes	Yes	c	Yes	c	c	Yes	Yes	Madhuban	1459		
Yes	b	b	Yes	c	c	c	Yes	a	c	a	c	c	a	a	Patinahar	1460		
Yes	a	b	Yes	c	c	c	Yes	Yes	c	a	c	c	a	Yes	Kaliganj	1461		
Yes		b	a	b	c	c	Yes	b	c	b	c	c	Yes	Yes	Halimpur	1462		
Yes	Yes	a	Yes	c	c	c	Yes	a	c	b	c	c	Yes	Yes	Gopibati	1463		
Yes		Yes	Yes	c	c	c	b	Yes	c	a	b	c	Yes	Yes	Tharais	1464		
Yes			b	b	c	c	Yes	Yes	c	b	c	c	Yes	Yes	Mahadipur	1465		
Yes	b	b	b	b	c	c	Yes	Yes	c	b	c	c	Yes	Yes	Dakshin Syampur	1466		
Yes	b	b	b	b	c	c	Yes	b	c	b	c	c	Yes	Yes	Katabari	1467		
Yes	b	a	b	b	c	c	Yes	b	c	b	c	c	Yes	Yes	Jot Narottam	1468		
Yes		b	b	b	c	c	Yes	Yes	c	b	c	c	Yes	Yes	Kasba	1469		
Yes		Yes	Yes	b	c	c	Yes	Yes	c	b	c	c	Yes	Yes	Panchadebati	1470		
Yes		a	a	a	c	c	Yes	Yes	c	b	c	c	Yes	Yes	Golhat	1471		
Yes	Yes	Yes	Yes	c	c	c	Yes	Yes	Yes	Yes	c	c	Yes	Yes	Jayahat	1472		
Yes	a	Yes	Yes	c	c	c	Yes	Yes	c	a	c	c	Yes	Yes	Aminhat	1473		
Yes		b	Yes	b	c	c	Yes	Yes	c	b	c	c	a	Yes	Dharampur	1474		
Yes		b		b	c	c	Yes	a	c	b	c	c	Yes	Yes	Shasan	1475		
Yes		b	Yes	b	c	c	Yes	Yes	b	b	c	c	Yes	Yes	Aiho	1476		
Yes		a	b	c	c	c	Yes	Yes	c	b	c	c	a	Yes	Chhoto Bahadol	1477		
Yes			a	b	c	c	Yes	b	c	b	c	c	Yes	Yes	Bahadol	1478		
Yes			b	c	c	c	Yes	b	c	b	c	c	Yes	Yes	Sarishatuli	1479		
Yes		b	a	b	c	c	Yes	a	c	b	c	c	Yes	Yes	Jagadal	1480		
Yes			b	b	c	c	Yes	Yes	c	b	c	c	Yes	Yes	Dakshin Maheshpur	1481		
Yes			a	b	c	c	Yes	Yes	c	b	b	c	Yes	Yes	Maghiapara	1482		

Availability of miscellaneous facilities (If amenities available code -Yes is given, If not available within the village , the distance range code viz; a for < 5 Kms, b for 5-10 Kms and c for 10+ kms of nearest place where facility is available is given).												Availability of electricity (Yes/No)			
Serial Number	Name of Village	ASHA (Accredited Social Health Activist)	Community centre with/without TV	Sports Field,	Sports Club / Recreation Centre	Cinema / Video Hall	Public Library	Public Reading Room	Newspaper Supply	Assembly Polling station	Birth & Death Registration Office	Power Supply for Domestic Use (ED)	Power Supply for Agricultural Use (EAG)	Power Supply for Commercial Use (EC)	Power Supply for All Uses (EA)
1	2	88	89	90	91	92	93	94	95	96	97	98	99	100	101
1441	Khuniabari	a	b	Yes	a	b	b	b	a	a	b	Yes	Yes	No	No
1442	Thilbil	a	b	a	Yes	b	b	b	Yes	Yes	b	Yes	Yes	Yes	Yes
1443	Koarpur	a	b	a	b	b	b	b	Yes	Yes	b	Yes	Yes	No	No
1444	Barhatti	Yes	b	Yes	a	b	b	b	Yes	a	b	Yes	Yes	Yes	Yes
1445	Barot	a	b	Yes	Yes	b	b	b	Yes	Yes	b	Yes	Yes	No	No
1446	Titiha	Yes	a	a	a	a	b	a	a	a	b	Yes	No	No	No
1447	Bochkapara	a	a	a	a	a	c	c	a	a	c	Yes	No	No	No
1448	Birnagar	Yes	c	Yes	b	c	a	a	Yes	Yes	a	Yes	Yes	No	No
1449	Kunarhat	a	c	c	c	c	a	a	a	a	a	Yes	No	No	No
1450	Bagduma	a	Yes	Yes	a	a	a	a	Yes	Yes	a	Yes	Yes	No	No
1451	Rajkot	Yes	c	Yes	Yes	Yes	a	a	Yes	a	a	Yes	Yes	No	No
1452	Shishai	Yes	b	a	b	b	a	a	Yes	a	a	Yes	Yes	No	No
1453	Mirzadighi	Yes	b	a	b	b	a	a	Yes	Yes	a	Yes	Yes	No	No
1454	Basratpur	Yes	c	a	b	b	b	c	Yes	Yes	b	Yes	Yes	Yes	Yes
1455	Bangar	Yes	c	Yes	Yes	Yes	b	b	Yes	Yes	b	Yes	Yes	Yes	Yes
1456	Marnai	Yes	c	Yes	Yes	Yes	Yes	Yes	Yes	Yes	Yes	Yes	Yes	Yes	Yes
1457	Ghritatala	Yes	c	a	a	a	a	a	Yes	a	a	Yes	Yes	Yes	Yes
1458	Malanchi	b	c	a	a	b	b	c	Yes	Yes	b	Yes	Yes	Yes	Yes
1459	Madhuban	Yes	Yes	b	Yes	c	a	a	a	a	a	Yes	No	No	No
1460	Patinahar	a	c	a	Yes	c	a	a	c	a	a	Yes	Yes	Yes	Yes
1461	Kaliganj	Yes	c	a	Yes	c	a	a	a	Yes	a	Yes	Yes	Yes	Yes
1462	Halimpur	b	c	b	b	c	b	b	Yes	a	a	Yes	No	No	No
1463	Gopibati	a	c	a	Yes	c	b	b	a	a	b	Yes	No	No	No
1464	Tharais	Yes	b	b	Yes	c	b	b	a	Yes	b	Yes	No	No	No
1465	Mahadipur	a	c	a	a	b	a	a	Yes	a	b	Yes	No	No	No
1466	Dakshin Syampur	Yes	c	a	a	b	a	a	Yes	Yes	b	Yes	No	No	No
1467	Katabari	c	a	b	b	a	a	a	Yes	a	b	Yes	No	No	No
1468	Jot Narottam	a	c	b	b	c	b	b	Yes	Yes	b	Yes	No	No	No
1469	Kasba	Yes	Yes	Yes	Yes	a	a	Yes	Yes	Yes	b	Yes	Yes	No	No
1470	Panchadebati	Yes	a	a	Yes	c	a	a	a	a	b	Yes	No	No	No
1471	Golhat	Yes	c	Yes	Yes	c	a	a	Yes	a	b	Yes	No	No	No
1472	Jayahat	Yes	c	Yes	b	c	a	a	Yes	Yes	b	Yes	No	No	No
1473	Aminhat	a	c	Yes	a	c	a	a	a	a	c	Yes	No	No	No
1474	Dharampur	a	c	a	c	b	a	a	b	Yes	c	Yes	No	No	No
1475	Shasan	a	c	a	a	b	a	a	b	a	c	Yes	No	No	No
1476	Aiho	Yes	c	Yes	b	b	b	b	b	b	c	Yes	No	No	No
1477	Chhoto Bahadol	a	c	Yes	Yes	c	b	b	Yes	Yes	c	Yes	Yes	Yes	Yes
1478	Bahadol	Yes	c	Yes	Yes	Yes	b	b	Yes	Yes	c	Yes	No	No	No
1479	Sarishatuli	Yes	c	Yes	Yes	c	a	a	b	a	b	Yes	No	No	No
1480	Jagadal	Yes	c	Yes	Yes	c	a	a	a	a	b	Yes	No	No	No
1481	Dakshin Maheshpur	a	c	a	Yes	b	a	a	a	a	b	Yes	No	No	No
1482	Maghiapara	Yes	c	a	a	c	a	a	b	a	b	Yes	No	No	No

Nearest Town		Land Use							
		Area under different types of land use (in hectares rounded up to one decimal place)							
Name	Distance range code i.e. a for < 5 Kms, b for 5-10 Kms and c for 10+ kms .	Forests	Area under Non-agricultural Uses	Barren and Un-cultivable land	Permanent Pastures and Other Grazing Lands	Land Under Miscellaneous Tree Crops etc.	Culturable Waste Land	Name of Village	Serial Number
102	103	104	105	106	107	108	109	2	1
RAIGANJ	c	0	3	0	0	0	0	Khuniabari	1441
RAIGANJ	c	0	40.9	0	0	0	13.2	Thilbil	1442
RAIGUNJ	c	0	46.5	0	0	0	3.7	Koarpur	1443
RAIGANJ	c	0	0	0	0	0	14.6	Barhatti	1444
RAIGANJ	c	0	34.9	0	0	0	2.9	Barot	1445
RAIGANJ	c	0	71	0	0	0	5.2	Titiha	1446
RAIGANJ	c	0	29.6	0	0	0	1.2	Bochkapara	1447
RAIGANJ	c	0	27.4	0	0	0	5.8	Birmagar	1448
RAIGANJ	c	0	16	0	0	0	8.3	Kunarhat	1449
RAIGANJ	c	0	43	0	0	0	2.5	Bagduma	1450
RAIGANJ	c	0	31.2	0	0	0	3	Rajkot	1451
RAIGANJ	c	0	35.2	0	0	0	1.7	Shishai	1452
RAIGANJ	c	0	32.9	0	0	0	2.6	Mirzadighi	1453
RAIGANJ	c	0	31.4	0	0	0	5.3	Basratpur	1454
RAIGANJ	c	0	78.6	0	0	0	3.5	Bangar	1455
RAIGANJ	c	0	26.7	0	0	0	0	Marnai	1456
RAIGANJ	c	0	69.2	0	0	0	5.1	Ghritatala	1457
RAIGANJ	c	0	15.6	0	0	0	0	Malanchi	1458
RAIGANJ	c	0	2.4	0	0	0	2.8	Madhuban	1459
RAIGANJ	c	0	2.3	0	0	0	0	Patinahar	1460
RAIGANJ	c	0	3.7	0	0	0	0	Kaliganj	1461
RAIGANJ	c	3.1	7.3	0	0	0	0	Halimpur	1462
RAIGANJ	c	0	19.4	0	0	0	3.2	Gopibati	1463
RAIGANJ	c	0	68.8	0	0	0	0.4	Tharais	1464
MALDA	c	1	9.1	0	0	0	0	Mahadipur	1465
MALDA	c	2	8	0	0	0	2.7	Dakshin Syampur	1466
RAIGANJ	c	4	8.5	0	0	0	0	Katabari	1467
RAIGANJ	c	8.5	13.2	0	0	0	0	Jot Narottam	1468
RAIGANJ	c	2	13.6	0	0	0	9.8	Kasba	1469
RAIGANJ	c	1	13.6	0	0	0	0	Panchadebati	1470
RAIGANJ	c	3.3	8.6	0	0	0	0	Golhat	1471
MALDA	c	2	60	0	0	0	0	Jayahat	1472
MALDA	c	2	22.5	0	0	0	0	Aminhat	1473
MALDA	c	3	13	0	0	0	0	Dharampur	1474
MALDA	c	1	15	0	0	0	0	Shasan	1475
MALDA	c	3	8.6	0	0	0	0	Aiho	1476
MALDA	c	1	7.3	0	0	0	0	Chhoto Bahadol	1477
MALDA	c	1	33	0	0	0	0	Bahadol	1478
MALDA	c	0.6	13.2	0	0	0	0.2	Sarishatuli	1479
MALDA	c	0	28.9	0	0	0	1.8	Jagadal	1480
MALDA	c	1	9	0	0	0	0	Dakshin Maheshpur	1481
RAIGANJ	c	5.6	9.7	0	0	0	0	Maghiapara	1482

Land Use												
Area under different types of land use (in hectares rounded up to one decimal place)							Area irrigated by source (in hectare).					
Serial Number	Name of Village	Fallow lands other than current fallows	Current Fallows	Net Area Sown	Total Irrigated Land Area	Total Un-irrigated Land Area	Canals ( C )	Wells/Tube-wells(W/TW)	Tanks/Lakes(T/L)	Water Falls(WF)	Others(O)	
1	2	110	111	112	113	114	115	116	117	118	119	
1441	Khuniabari	0	0	64	40.2	23.8	0	34.4	5.8	0	0	
1442	Thilbil	0	0	188	94.6	93.4	0	88.3	6.2	0	0.1	
1443	Koarpur	0	0	414.5	208.8	205.7	0	199	9.8	0	0	
1444	Barhatti	0	0	197.7	147	50.7	0	140.2	6.7	0	0	
1445	Barot	0	0	235	138.4	96.6	0	134.3	1.2	0	2.9	
1446	Titiha	0	0	183.7	180.5	3.2	0	180.5	0	0	0	
1447	Bochkapara	0	0	87.8	75.2	12.6	0	72	0	0	3.2	
1448	Birnagar	0	0	111.6	93.8	17.8	10.5	72.5	0	0	10.8	
1449	Kunarhat	0	0	50	35	15	0	35	0	0	0	
1450	Bagduma	0	0	480	60	420	0	34.7	0	0	25.3	
1451	Rajkot	0	0	96.8	19.9	77	0	17.1	2.7	0	0	
1452	Shishai	0	0	238	57.6	180.4	0	54.3	3.3	0	0	
1453	Mirzadighi	0	0	163.2	45.3	117.9	0	41.6	3.7	0	0	
1454	Basratpur	0	0	170.2	140	30.2	0	14.7	125	0	0.3	
1455	Bangar	0	0	410.7	400.7	10	0	202	198.7	0	0	
1456	Marnai	0	0	159.6	159.6	0	0	90.6	4.1	0	65	
1457	Ghritatala	0	0	229.9	174.1	55.9	0	49.1	22.3	0	102.7	
1458	Malanchi	0	0	76.4	60.7	15.6	0	16.3	44.4	0	0	
1459	Madhuban	0	0	44	4.3	39.7	0	2.3	1	1	0	
1460	Patinahar	0	0	81.5	6.1	75.4	0	2.1	2	2	0	
1461	Kaliganj	0	0	76.1	8.7	67.4	0	5.3	2.9	0	0.5	
1462	Halimpur	0	0	70.7	55	15.7	0	26	29	0	0	
1463	Gopibati	0	0	62	15.5	46.5	0	5.5	8	2	0	
1464	Tharais	0	0	201.2	26.6	174.6	15.6	5	4	2	0	
1465	Mahadipur	0	0	37.5	30	7.5	0	17	13	0	0	
1466	Dakshin Syampur	0	0	38	30.2	7.8	0	15.2	15	0	0	
1467	Katabari	0	0	59.3	40.8	18.5	0	15	25.8	0	0	
1468	Jot Narottam	0	0	131.8	105.8	26	0	65.8	40	0	0	
1469	Kasba	0	0	44.4	42	2.4	0	22	20	0	0	
1470	Panchadebati	0	0	54.7	41.2	13.4	0	21.2	10	10	0	
1471	Golhat	0	0	64.4	45	19.4	0	9	20	0	16	
1472	Jayahat	0	0	351.6	248.6	103	0	198.8	49.7	0	0	
1473	Aminhat	0	0	69.4	55	14.4	30	18.5	6.5	0	0	
1474	Dharampur	0	0	79	55	24	0	40	5	5	5	
1475	Shasan	0	0	110.2	70	40.2	0	40	20	10	0	
1476	Aiho	0	0	140	90	50	0	30	40	20	0	
1477	Chhoto Bahadol	0	0	45.2	38.1	7.1	0	19.1	7	0	12	
1478	Bahadol	0	0	133.6	100.6	33	0	45.6	55	0	0	
1479	Sarishatuli	0	0	80.6	66	14.6	0	51	15	0	0	
1480	Jagadal	0	0	92.1	77.9	14.2	1	46.9	30	0	0	
1481	Dakshin Maheshpur	0	0	53.9	53.9	0	0	3.9	50	0	0	
1482	Maghiapara	0	0	66.3	49.3	17	0	19.3	30	0	0	



Name of three most important commodities manufactured			Name of Village	Serial Number
First	Second	Third		
120	121	122	2	1

			Khuniabari	1441
			Thilbil	1442
			Koarpur	1443
			Barhatti	1444
			Barot	1445
			Titihā	1446
			Bochkapara	1447
			Birnagar	1448
			Kunarhat	1449
			Bagduma	1450
			Rajkot	1451
			Shishai	1452
			Mirzadighi	1453
Husking Rice Mill			Basratpur	1454
Husking Rice Mill			Bangar	1455
			Marnai	1456
			Ghritatala	1457
			Malanchi	1458
			Madhuban	1459
			Patinahar	1460
			Kaliganj	1461
			Halimpur	1462
			Gopibati	1463
			Tharais	1464
			Mahadipur	1465
		Oil	Dakshin Syampur	1466
			Katabari	1467
			Jot Narottam	1468
			Kasba	1469
Rice			Panchadebati	1470
			Golhat	1471
Rice			Jayahat	1472
			Aminhat	1473
			Dharampur	1474
Rice			Shasan	1475
			Aiho	1476
			Chhoto Bahadol	1477
			Bahadol	1478
			Sarishatuli	1479
			Jagadal	1480
			Dakshin Maheshpur	1481
Rice			Maghiapara	1482

Census of India 2011  
Amenities and Land use

Serial Number	Name of Village	Location code no.	Total area of the village ( in hectares rounded up to one decimal place)	Total population ( 2011 census )	Number of households (2011 census)	Number of educational amenities available in the village, the distance range code viz; a for 0-5 kms, b for 5-10 kms, c for 10+ kms of nearest place where facility is available							
						Pre-Primary school (PP)	Primary school (P)	Middle school (M)	Secondary School (S)	Senior Secondary school (SS)	Degree college of arts, science & commerce (ASC)	Engineering college(EC)	Medical college (MC)
1	2	3	4	5	6	7	8	9	10	11	12	13	14
1483	Nahanipur	310316	146.5	869	193	1	1	a	a	a	c	c	c
1484	Chhilampur	310317	121.7	572	128	a	a	a	a	a	c	c	c
1485	Batnabaj	310318	84.3	399	79	1	1	b	b	b	c	c	c
1486	Baidara	310319	279.3	3237	710	3	2	1	1	1	c	c	c
1487	Bhusan Gachhi	310320	57.4	387	78	1	1	a	a	a	c	c	c
1488	Gopalnagar	310321	258.2	1230	273	1	1	a	a	a	c	c	c
1489	Parneswarbati	310322	151.8	1371	251	a	a	a	a	a	c	c	c
1490	Khesra	310323	924.3	5617	1187	3	3	a	a	a	c	c	c
1491	Bimalpara (I)	310324	289.4	2231	542	1	1	1	a	a	b	c	c
1492	Bhabanipur Bejukur (I)	310325	463.5	2832	676	2	2	a	a	a	b	c	c
1493	Kurmanpur (I)	310326	257.6	2263	481	1	1	a	a	a	b	c	c
1494	Paschim Saiyadpur (I)	310327	0	950	185	b	a	b	b	b	b	c	c
<b>Block T O T A L :</b>			<b>36975.8</b>	<b>297656</b>	<b>64607</b>	<b>323</b>	<b>312</b>	<b>48</b>	<b>19</b>	<b>13</b>	<b>2</b>	<b>0</b>	<b>0</b>
<b>District T O T A L :</b>			<b>306188</b>	<b>2644906</b>	<b>532383</b>	<b>2288</b>	<b>2134</b>	<b>374</b>	<b>185</b>	<b>130</b>	<b>5</b>	<b>0</b>	<b>2</b>

- Village Directory

(As in 2009 )

le. (If not available within the : < 5 Kms, b for 5-10 Kms and c cility is available is given).						Number of Medical Amenities available. (If not available within the village , the distance range code viz; a for < 5 Kms, b for 5-10 Kms and c for 10+ kms of nearest place where facility is available is given).										Name of Village	Serial Number	
15	16	17	18	19	20	21	22	23	24	25	26	27	28	29	30			31
Management institute (MI)	Polytechnic (Pt)	Vocational training school /ITI	Non-formal training centre (NFTC)	Special school for disabled (SSD)	Others (specify)	Community health centre (CHC)	Primary health centre (PHC)	Primary health sub centre (PHS)	Maternity and child welfare centre (MCW)	T.B. clinic (TBC)	Hospital-allopathic (HA)	Hospital-alternative medicine (HO)	Dispensary (D)	Veterinary hospital (VH)	Mobile health clinic (MHC)	Family welfare centre (FWC)		
c	c	a	a	c		a	a	a	c	c		a	a				Nahanipur	1483
	c	a	a		c	a					c	a	a	a			Chhilampur	1484
c	c	c	c	c		c	c	a	c	b	c	c	a	c			Batnabaj	1485
c	c	c	c	c		c	c	1	c	c	c	c	4	c	c	c	Baidara	1486
c	c	c	c	c		c	c	a	a	c	c	c	a	c	c	a	Bhusan Gachhi	1487
c	c	c	c	c		c	c	1	c	c	c	c	a	c	c	a	Gopalnagar	1488
c	c	c	c	c		c	c	a	c	c	c	c	a	c	c	a	Parneswarbati	1489
c	c	c	c	c		c	c	a	a	c	c	c	a	c	c	a	Khesra	1490
c	c	c	a	c		b	b	a	b	b	b	c	b	b	b	b	Bimalpara (I)	1491
c	c	c	a	c		b	b	a	b	b	b	c	b	b	b	b	Bhabanipur Bejpukur (I)	1492
c	c	c	a	c		a	a	1	a	a	c	c	a	a	a	a	Kurmanpur (I)	1493
c	c	c	a	c		b	b	a	b	b	b	c	b	b	b	b	Paschim Saiyadpur (I)	1494
<b>0</b>	<b>0</b>	<b>3</b>	<b>14</b>	<b>0</b>	<b>0</b>	<b>0</b>	<b>4</b>	<b>41</b>	<b>27</b>	<b>16</b>	<b>9</b>	<b>4</b>	<b>49</b>	<b>10</b>	<b>4</b>	<b>18</b>	<b>: Block T O T A L</b>	
<b>2</b>	<b>1</b>	<b>12</b>	<b>21</b>	<b>6</b>	<b>106</b>	<b>7</b>	<b>29</b>	<b>290</b>	<b>93</b>	<b>33</b>	<b>25</b>	<b>14</b>	<b>172</b>	<b>42</b>	<b>11</b>	<b>70</b>	<b>: District T O T A L</b>	

Serial Number	Name of Village	Number of Non-Government Medical Amenities available.							Availability of drinking water - Yes / No							
		Charitable non Govt. hospital/Nursing home.	Medical practitioner with MBBS Degree	Medical practitioner with other degree	Medical practitioner with no degree	Traditional practitioner and faith healer .	Medicine Shop	Others	Tap water (Treated/Untreated)	Well water (Covered / Uncovered well)	Hand Pump	Tube wells / Bore well	Spring	River / Canal	Tank / Pond / Lake	Others
1	2	32	33	34	35	36	37	38	39	40	41	42	43	44	45	46
1483	Nahanipur	0	0	0	0	2	0	0	Yes	No	Yes	Yes	No	No	Yes	No
1484	Chhilampur	0	0	0	0	1	0	0	Yes	No	Yes	Yes	No	No	Yes	No
1485	Batnabaj	0	0	0	0	0	0	0	Yes	No	Yes	No	No	No	Yes	No
1486	Baidara	0	0	0	0	1	4	0	Yes	No	Yes	Yes	No	No	Yes	No
1487	Bhusan Gachhi	0	0	0	0	0	0	0	No	No	Yes	Yes	No	No	Yes	No
1488	Gopalnagar	0	0	0	0	0	0	0	No	No	Yes	Yes	No	No	Yes	No
1489	Parneswarbati	0	0	0	0	0	0	0	No	No	Yes	No	No	Yes	Yes	No
1490	Khesra	0	0	0	0	0	0	0	No	No	Yes	Yes	No	Yes	Yes	No
1491	Bimalpara (I)	0	0	0	0	0	0	0	No	No	Yes	No	No	No	Yes	No
1492	Bhabanipur Bejpukur (I)	0	0	0	1	0	0	0	No	No	Yes	No	No	Yes	Yes	No
1493	Kurmanpur (I)	0	0	0	0	0	0	0	No	No	Yes	Yes	No	Yes	Yes	No
1494	Paschim Saiyadpur (I)	0	0	0	0	0	0	0	No	No	Yes	Yes	No	Yes	Yes	No
<b>Block T O T A L :</b>		<b>2</b>	<b>6</b>	<b>29</b>	<b>148</b>	<b>177</b>	<b>153</b>	<b>4</b>	<b>28</b>	<b>15</b>	<b>204</b>	<b>108</b>	<b>0</b>	<b>68</b>	<b>167</b>	<b>0</b>
<b>District T O T A L :</b>		<b>26</b>	<b>42</b>	<b>458</b>	<b>1142</b>	<b>611</b>	<b>948</b>	<b>29</b>	<b>96</b>	<b>281</b>	<b>1354</b>	<b>742</b>	<b>0</b>	<b>316</b>	<b>934</b>	<b>26</b>

Availability of toilet & others Yes / No				Communication and transport facilities (If amenities available code -Yes is given except for Village Pin Code .If not available within the village , the distance range code viz; a for < 5 Kms, b for 5-10 Kms and c for 10+ kms of nearest place where facility is available is given).									
Community toilet including bath.	Community toilet excluding bath.	Rural sanitary mart or sanitary hardware outlet available near the village.	Community bio- gas or recycle of waste for productive use.	Post office(PO)	Sub post office (SPO)	Post & Telegraph office (P&TO)	Village Pin Code	Telephones (Land lines)	Public call office (PCO)	Mobile phone coverage	Name of Village	Serial Number	
47	48	49	50	51	52	53	54	55	56	57	2	1	
No	No	No	No	a	c	c	733128	a	a	Yes	Nahanipur	1483	
No	No	No	No	a	c	c	733128	a	a	Yes	Chhilampur	1484	
No	No	No	No	c	a	c	733128	a	a	Yes	Batnabaj	1485	
No	No	Yes	No	Yes	c	c	733128	Yes	Yes	Yes	Baidara	1486	
No	No	No	No	b	c	c	733128	a	a	Yes	Bhusan Gachhi	1487	
No	No	No	No	a	c	c	733128	a	a	Yes	Gopalnagar	1488	
No	No	No	No	c	c	c	733128	b	a	Yes	Parmeswarbati	1489	
No	No	No	No	c	c	c	733128	a	a	Yes	Khesra	1490	
No	No	No	No	c	b	c		a	b	Yes	Bimalpara (I)	1491	
No	No	No	No	c	b	c		a	b	Yes	Bhabanipur Bejpukur (I)	1492	
No	No	No	No	c	a	c		a	a	Yes	Kurmanpur (I)	1493	
No	No	No	No	c	b	c		b	b	Yes	Paschim Saiyadpur (I)	1494	
<b>0</b>	<b>3</b>	<b>31</b>	<b>0</b>	<b>5</b>	<b>15</b>	<b>1</b>	<b>215</b>	<b>92</b>	<b>56</b>	<b>207</b>	<b>: Block T O T A L</b>		
<b>14</b>	<b>39</b>	<b>177</b>	<b>13</b>	<b>76</b>	<b>123</b>	<b>19</b>	<b>1466</b>	<b>555</b>	<b>369</b>	<b>1336</b>	<b>: District T O T A L</b>		

Communication and transport facilities (If amenities available code -Yes is given except for Village Pin Code ,If not available within the village , the distance range code viz; a for < 5 Kms, b for 5-10 Kms and c for 10+ kms of nearest place where facility is available is given).													Village connected to highway (If amenities available code viz; a for < 5 Kms, b for 5-10 Kms and c for 10+ kms of nearest place where facility is available is given).			
Serial Number	Name of Village	Internet cafes/ Common service centre (CSC)	Private courier facility	Bus service (Public & Private)	Railway stations	Auto/Modified Autos	Taxis and Vans	Tractors	Cycle-pulled rickshaws(Manual & Machine driven)	Carts driven by animals	Sea /River ferry service	Connected to national highway(NH)	Connected to state highway(SH)	Connected to major district road (MDR)	Connected to others district road	Pucca roads
1	2	58	59	60	61	62	63	64	65	66	67	68	69	70	71	72
1483	Nahanipur	a	a	a	c	a	a	Yes	Yes	a	b	a				a
1484	Chhilampur	a	c	a	c	a	a	Yes	Yes	Yes	b	a				a
1485	Batnabaj	c	c	a	c	a	Yes	Yes	a	Yes	b	a	a	b	a	a
1486	Baidara	c	c	Yes	c	c	Yes	Yes	Yes	Yes	b	Yes			Yes	Yes
1487	Bhusan Gachhi	c	c	a	c	a	Yes	Yes	Yes	Yes	b	a	a	a	a	a
1488	Gopalnagar	c	c	a	c	c	Yes	Yes	a	Yes	a	a				a
1489	Parneswarbati	c	c	a	c	c	Yes	c	Yes	Yes	b	a	a	a	a	a
1490	Khesra	c	c	b	c	Yes	Yes	Yes	Yes	Yes	c	Yes	a	a	a	Yes
1491	Bimalpara (I)	b	b	a	c	b	Yes	Yes	Yes	Yes	c	a	b		b	Yes
1492	Bhabanipur Bejpukur (I)	b	b	a	c	b	b	Yes	Yes	Yes	c	a	b		b	Yes
1493	Kurmanpur (I)	a	a	Yes	c	a	a	Yes	Yes	Yes	c		a		a	Yes
1494	Paschim Saiyadpur (I)	b	b	Yes	c	b	b	Yes	Yes	a	c	Yes	a		b	a
<b>Block T O T A L :</b>		<b>7</b>	<b>5</b>	<b>55</b>	<b>0</b>	<b>37</b>	<b>144</b>	<b>164</b>	<b>188</b>	<b>187</b>	<b>34</b>	<b>23</b>	<b>0</b>	<b>19</b>	<b>70</b>	<b>106</b>
<b>District T O T A L :</b>		<b>62</b>	<b>16</b>	<b>282</b>	<b>20</b>	<b>182</b>	<b>885</b>	<b>791</b>	<b>1201</b>	<b>1018</b>	<b>108</b>	<b>119</b>	<b>24</b>	<b>144</b>	<b>490</b>	<b>641</b>

ys,village roads, banks & credit societies :-Yes is given, If not available within the code viz; a for <5 Kms, b for 5-10 Kms place where facility is available is given).														Availability of miscellaneous facilities (If amenities available code -Yes is given, If not available within the village , the distance range code viz; a for < 5 Kms, b for 5-10 Kms and c for 10+ kms of nearest place where facility is available is given).		
Kutchcha roads	Water bounded macadam(WBM) roads	Navigable waterway (river/canal)(NW)	Footpaths (FP)	Commercial & Co-operative Banks	ATM	Agricultural Credit Societies	Self-Help Group (SHG)	Public distribution system (PDS) shop	Mandis / Regular market	Weekly Haat	Agricultural marketing society	Integrated Child Development Scheme (Nutritional Centres)	Anganwadi Centre (Nutritional Centres)	Others (Nutritional Centres)	Name of Village	Serial Number
73	74	75	76	77	78	79	80	81	82	83	84	85	86	87		1
Yes		a	a	c	c	Yes	Yes	c	a	c	c	Yes	Yes		Nahanipur	1483
Yes		a	b	c	b	Yes	Yes	c	a	Yes	Yes	Yes	Yes		Chhilampur	1484
Yes	a	b	Yes	b	c	Yes	Yes	b	c	a	c	c	Yes	Yes	Batnabaj	1485
Yes	a	b	Yes	c	c	Yes	Yes	Yes	c	b	c	c	Yes	Yes	Baidara	1486
Yes	a	a	Yes	a	c	Yes	Yes	a	c	a	c	c	Yes	Yes	Bhusan Gachhi	1487
Yes	a	a	a	a	c	c	Yes	Yes	c	a	Yes	c	Yes	Yes	Gopalnagar	1488
Yes	Yes	a	Yes	a	c	Yes	Yes	a	c	a	c	c	Yes	Yes	Parneswarbati	1489
Yes	Yes	a	Yes	a	c	c	Yes	Yes	c	a	c	c	Yes	Yes	Khesra	1490
Yes	a	c	Yes	b	c	b	Yes	a	c	b	b	b	Yes	Yes	Bimalpara (I)	1491
Yes	a	c	Yes	b	c	Yes	Yes	Yes	c	b	b	b	Yes	Yes	Bhabanipur Bejpukur (I)	1492
Yes	a	c	Yes		c	Yes	a	c	a	a	a	a	Yes	Yes	Kurmanpur (I)	1493
Yes	a	c	Yes	b	c	c	Yes	b	c	b	b	b	a	Yes	Paschim Saiyadpur (I)	1494
<b>161</b>	<b>51</b>	<b>39</b>	<b>131</b>	<b>5</b>	<b>1</b>	<b>13</b>	<b>209</b>	<b>79</b>	<b>29</b>	<b>37</b>	<b>18</b>	<b>12</b>	<b>193</b>	<b>212</b>	<b>: Block T O T A L</b>	
<b>1111</b>	<b>358</b>	<b>145</b>	<b>837</b>	<b>86</b>	<b>7</b>	<b>53</b>	<b>1427</b>	<b>590</b>	<b>247</b>	<b>284</b>	<b>263</b>	<b>618</b>	<b>1351</b>	<b>1379</b>	<b>: District T O T A L</b>	

Availability of miscellaneous facilities (If amenities available code -Yes is given, If not available within the village , the distance range code viz; a for < 5 Kms, b for 5-10 Kms and c for 10+ kms of nearest place where facility is available is given).													Availability of electricity (Yes/No)			
Serial Number	Name of Village	ASHA (Accredited Social Health Activist)	Community centre with/without TV	Sports Field,	Sports Club / Recreation Centre	Cinema / Video Hall	Public Library	Public Reading Room	Newspaper Supply	Assembly Polling station	Birth & Death Registration Office	Power Supply for Domestic Use (ED)	Power Supply for Agricultural Use (EAG)	Power Supply for Commercial Use (EC)	Power Supply for All Uses (EA)	
1	2	88	89	90	91	92	93	94	95	96	97	98	99	100	101	
1483	Nahanipur	Yes	c	a	Yes	c	b	b	a	Yes	a	Yes	No	No	No	
1484	Chhilampur	Yes	Yes	Yes	Yes	Yes	b	b	Yes	a	a	Yes	No	No	No	
1485	Batnabaj	b	c	Yes	c	c	c	c	Yes	Yes	a	Yes	No	No	No	
1486	Baidara	Yes	c	Yes	Yes	c	c	c	Yes	Yes	Yes	Yes	No	Yes	No	
1487	Bhusan Gachhi	Yes	Yes	Yes	Yes	c	c	c	Yes	a	a	Yes	No	No	No	
1488	Gopalnagar	Yes	Yes	a	Yes	c	c	c	a	Yes	a	Yes	No	No	No	
1489	Parneswarbati	Yes	Yes	a	Yes	Yes	c	c	a	a	b	Yes	Yes	No	No	
1490	Khesra	Yes	Yes	Yes	Yes	c	c	c	Yes	Yes	a	Yes	No	No	No	
1491	Bimalpara (I)	Yes	b	b	b	b	b	b	Yes	Yes	c	Yes	No	Yes	No	
1492	Bhabanipur Bejpukur (I)	a	b	b	Yes	b	b	b	Yes	Yes	c	Yes	No	Yes	No	
1493	Kurmanpur (I)	Yes	a	a	a	a	a	a	Yes	Yes	c	Yes	No	No	No	
1494	Paschim Saiyadpur (I)	a	b	b	b	b	b	b	Yes	Yes	c	Yes	Yes	No	No	
<b>Block T O T A L :</b>		<b>167</b>	<b>33</b>	<b>97</b>	<b>76</b>	<b>25</b>	<b>15</b>	<b>19</b>	<b>154</b>	<b>133</b>	<b>22</b>	<b>219</b>	<b>103</b>	<b>75</b>	<b>69</b>	
<b>District T O T A L :</b>		<b>1170</b>	<b>560</b>	<b>597</b>	<b>566</b>	<b>211</b>	<b>251</b>	<b>363</b>	<b>814</b>	<b>941</b>	<b>241</b>	<b>1472</b>	<b>575</b>	<b>522</b>	<b>416</b>	



Nearest Town		Land Use								
		Area under different types of land use (in hectares rounded up to one decimal place)								
Name	Distance range code i.e. a for < 5 Kms, b for 5-10 Kms and c for 10+ kms .	Forests	Area under Non-agricultural Uses	Barren and Un-cultivable land	Permanent Pastures and Other Grazing Lands	Land Under Miscellaneous Tree Crops etc.	Culturable Waste Land	Name of Village	Serial Number	
102	103	104	105	106	107	108	109	2	1	
RAIGANJ	c	0	12.2	0	0	0	51.8	Nahanipur	1483	
RAIGANJ	c	2.7	14.8	0	0	0	0	Chhilampur	1484	
RAIGANJ	c	4.3	21.8	0	0	0	0	Batnabaj	1485	
RAIGANJ	c	5.3	37	0	0	0	0	Baidara	1486	
RAIGANJ	c	2	6	0	0	0	0	Bhusan Gachhi	1487	
RAIGANJ	c	4	38	0	0	0	0	Gopalnagar	1488	
RAIGANJ	c	4.8	10	0	0	0	0	Parneswarbati	1489	
RAIGANJ	c	10	34	0	0	0	0	Khesra	1490	
		0	61.4	0	0	0	10	Bimalpara (I)	1491	
		0	96.5	0	0	0	15	Bhabanipur Bejpukur (I)	1492	
		0	53.6	0	0	0	10	Kurmanpur (I)	1493	
		0	0	0	0	0	0	Paschim Saiyadpur (I)	1494	
<b>0</b>	<b>0</b>	<b>105.9</b>	<b>7564.7</b>	<b>0</b>	<b>0</b>	<b>0</b>	<b>558.5</b>	<b>: Block T O T A L</b>		
<b>0</b>	<b>0</b>	<b>1608.4</b>	<b>45107</b>	<b>0</b>	<b>0</b>	<b>0</b>	<b>10033</b>	<b>: District T O T A L</b>		

Land Use												
Area under different types of land use (in hectares rounded up to one decimal place)								Area irrigated by source (in hectare).				
Serial Number	Name of Village	Fallow lands other than current fallows	Current Fallows	Net Area Sown	Total Irrigated Land Area	Total Un-irrigated Land Area	Canals ( C )	Wells/Tube-wells(W/TW)	Tanks/Lakes(T/L)	Water Falls(WF)	Others(O)	
1	2	110	111	112	113	114	115	116	117	118	119	
1483	Nahanipur	0	0	82.5	49.2	33.3	0	39.2	10	0	0	
1484	Chhilampur	0	0	104.2	90	14.2	0	80	10	0	0	
1485	Batnabaj	0	0	58.2	50	8.2	0	24.6	25.4	0	0	
1486	Baidara	0	0	237	167	70	0	0	62	58	47	
1487	Bhusan Gachhi	0	0	49.4	29	20.4	0	15	7	7	0	
1488	Gopalnagar	0	0	216.2	154.2	62	0	50	50	54.2	0	
1489	Parneswarbati	0	0	137	87	50	0	47	20	20	0	
1490	Khesra	0	0	880.3	505.3	375	0	200	200	105.3	0	
1491	Bimalpara (I)	0	0	218	120	98	0	100	20	0	0	
1492	Bhabanipur Bejpukur (I)	0	0	352	90	262	0	80	10	0	0	
1493	Kurmanpur (I)	0	0	194	44	150	0	40	4	0	0	
1494	Paschim Saiyadpur (I)	0	0	0	0	0	0	0	0	0	0	
<b>Block T O T A L :</b>		<b>0</b>	<b>0</b>	<b>28746</b>	<b>21971</b>	<b>6774.8</b>	<b>926.8</b>	<b>14083</b>	<b>4700.6</b>	<b>401.9</b>		
<b>District T O T A L :</b>		<b>0</b>	<b>0</b>	<b>249434</b>	<b>111041</b>	<b>138392</b>	<b>8449.3</b>	<b>55636</b>	<b>7381</b>	<b>7809.9</b>		

Name of three most important commodities manufactured			Name of Village	Serial Number
First	Second	Third		
120	121	122	2	1
			Nahanipur	1483
			Chhilampur	1484
			Batnabaj	1485
			Baidara	1486
			Bhusan Gachhi	1487
			Gopalnagar	1488
			Parneswarbati	1489
			Khesra	1490
			Bimalpara (I)	1491
			Bhabanipur Bejpukur (I)	1492
			Kurmanpur (I)	1493
			Paschim Saiyadpur (I)	1494
			<b>: Block T O T A L</b>	
			<b>: District T O T A L</b>	



---

## **Appendices to Village Directory**

---



### Appendix I - Village Directory

#### Summary showing total number of villages having Educational, Medical and other amenities - C.D. Block level

District : Uttar Dinajpur (330)

Sr. No.	Name of C.D. Block	Total number of inhabited villages in the C.D. Block	Total Rural population of C.D. block	Villages having educational institutions							
				Pre-primary school	Primary school	Middle school	Secondary school	Senior secondary school (SS)	Degree college of arts science & commerce	Degree college of engineering	Medical college
1	2	3	4	5	6	7	8	9	10	11	12
1	0038 - Chopra	116	278626	104	103	20	17	9	0	0	0
2	0039 - Islampur	101	308518	97	97	38	19	10	1	0	0
3	0040 - Goalpokhar-I	144	320181	127	127	39	16	11	0	0	0
4	0041 - Goalpokhar-II	169	291252	150	148	43	17	13	0	0	0
5	0042 - Karandighi	200	368332	191	189	44	22	18	1	0	1
6	0043 - Raiganj	221	414143	211	211	57	29	22	0	0	0
7	0044 - Hemtabad	114	142056	108	108	28	17	10	0	0	0
8	0045 - Kaliaganj	191	224142	160	160	33	19	19	0	0	0
9	0046 - Itahar	219	297656	189	189	42	18	13	2	0	0
<b>Total :</b>		<b>1475</b>	<b>2644906</b>	<b>1337</b>	<b>1332</b>	<b>344</b>	<b>174</b>	<b>125</b>	<b>4</b>	<b>0</b>	<b>1</b>

Sr. No.	Name of C.D. Block	Villages having educational institutions (contd.)							Villages having Medical institutions	
		Management institute	Poly-technic	Vocational training school /ITI	Non - formal training centre	Special school for disabled	Others (specify)	No educational facility	Community health centre	Primary health centre
1	2	13	14	15	16	17	18	19	20	21
1	0038 - Chopra	0	0	2	0	1	1	11	3	4
2	0039 - Islampur	0	0	0	0	0	6	3	0	1
3	0040 - Goalpokhar-I	0	0	0	2	0	6	14	0	3
4	0041 - Goalpokhar-II	0	0	0	0	0	21	17	1	5
5	0042 - Karandighi	1	0	0	2	1	2	9	0	1
6	0043 - Raiganj	0	1	2	2	1	0	10	0	4
7	0044 - Hemtabad	0	0	4	0	0	0	6	0	4
8	0045 - Kaliaganj	0	0	1	1	2	30	23	0	2
9	0046 - Itahar	0	0	3	12	0	0	29	0	4
<b>Total :</b>		<b>1</b>	<b>1</b>	<b>12</b>	<b>19</b>	<b>5</b>	<b>66</b>	<b>122</b>	<b>4</b>	<b>28</b>

Sr. No.	Name of CD Block	Villages having Medical institutions (contd....)									
		Primary health sub centre	Maternity and child welfare centre	T.B. Clinic	Hospital - allopathic	Hospital - alternative medicine	Dispensary	Veterinary hospital	Mobile health clinic	Family welfare centre	Medical practioner (with MBBS Degree)
1	2	22	23	24	25	26	27	28	29	30	31
1	0038 - Chopra	35	9	4	6	3	8	5	3	7	4
2	0039 - Islampur	27	5	3	1	1	1	1	0	1	0
3	0040 - Goalpokhar-I	20	12	2	0	0	4	2	0	0	2
4	0041 - Goalpokhar-II	28	6	0	1	0	7	3	0	2	3
5	0042 - Karandighi	37	17	3	2	1	13	4	1	22	5
6	0043 - Raiganj	53	0	0	1	0	16	5	0	0	2
7	0044 - Hemtabad	16	0	1	1	2	5	3	0	0	2
8	0045 - Kaliaganj	30	0	1	0	0	4	5	0	0	0
9	0046 - Itahar	41	27	15	7	2	20	8	2	18	4
<b>Total :</b>		<b>287</b>	<b>76</b>	<b>29</b>	<b>19</b>	<b>9</b>	<b>78</b>	<b>36</b>	<b>6</b>	<b>50</b>	<b>22</b>

Villages having Medical institutions (contd.)						Villages having drinking water									
Sr. No.	Name of C.D. Block	Medical practioner (with other degree)	Medicine shop	Others	No medical facility	Tap water (treated/untreated)	Well water (covered/uncovered well)	Hand pump	Tubewell/borewell	Spring	River/canal	Tank/pond/lake	Others	No drinking water facility	
1	2	32	33	34	35	36	37	38	39	40	41	42	43	44	
1	0038 - Chopra	25	35	0	49	6	77	97	47	0	20	40	0	2	
2	0039 - Islampur	12	16	4	46	4	32	93	69	0	30	43	2	0	
3	0040 - Goalpokhar-I	6	21	0	58	9	24	133	88	0	41	90	2	0	
4	0041 - Goalpokhar-II	18	33	8	78	6	12	161	53	0	22	97	3	0	
5	0042 - Karandighi	45	56	2	65	12	22	170	85	0	30	110	1	0	
6	0043 - Raiganj	26	64	0	92	8	52	211	143	0	50	146	15	2	
7	0044 - Hemtabad	1	30	0	60	17	43	113	108	0	20	113	0	0	
8	0045 - Kaliaganj	6	50	2	77	6	4	172	41	0	35	128	3	0	
9	0046 - Itahar	17	62	3	67	28	15	204	108	0	68	167	0	1	
<b>Total :</b>		<b>156</b>	<b>367</b>	<b>19</b>	<b>592</b>	<b>96</b>	<b>281</b>	<b>1354</b>	<b>742</b>	<b>0</b>	<b>316</b>	<b>934</b>	<b>26</b>	<b>5</b>	

Villages having Post & Telegraph									Villages having transport						
Sr. No.	Name of C.D. Block	Post office	Sub post office	Post & tele graph office	Phone (land lines)	Public call office	Mobile phone coverage	Internet cafes/ Common service centre	Village roads - pucca road	Bus service (public/private)	Railway station	Auto/ modified autos	Taxi & vans	Tractors	Navigable water ways (river/canal/sea ferry service)
1	2	45	46	47	48	49	50	51	52	53	54	55	56	57	58
1	0038 - Chopra	10	14	2	19	19	107	4	42	37	2	6	52	16	8
2	0039 - Islampur	3	14	1	20	16	88	4	42	9	3	5	48	40	14
3	0040 - Goalpokhar-I	13	15	0	28	20	117	8	59	38	1	16	68	55	19
4	0041 - Goalpokhar-II	16	18	3	39	17	159	7	77	26	4	14	84	111	10
5	0042 - Karandighi	7	12	3	67	56	169	8	103	34	2	15	147	141	30
6	0043 - Raiganj	18	10	4	137	81	220	16	70	37	4	41	122	65	18
7	0044 - Hemtabad	3	9	2	88	63	90	6	67	25	2	15	73	85	5
8	0045 - Kaliaganj	1	16	3	65	41	179	2	75	21	2	33	147	114	2
9	0046 - Itahar	5	15	1	92	56	207	7	106	55	0	37	144	164	39
<b>Total :</b>		<b>76</b>	<b>123</b>	<b>19</b>	<b>555</b>	<b>369</b>	<b>1336</b>	<b>62</b>	<b>641</b>	<b>282</b>	<b>20</b>	<b>182</b>	<b>885</b>	<b>791</b>	<b>145</b>

Banks				Credit societies		Villages having recreation facility				
Sr. No.	Name of C.D. Block	Commercial & co-operative	ATM	Agricultural credit societies	Cinema/Video halls	Public library	Public reading rooms	Availability of news paper		
1	2	59	60	61	62	63	64	65		
1	0038 - Chopra	11	0	4	63	61	89	83		
2	0039 - Islampur	11	0	1	2	4	3	32		
3	0040 - Goalpokhar-I	8	0	4	29	27	35	42		
4	0041 - Goalpokhar-II	9	2	10	19	28	46	54		
5	0042 - Karandighi	7	2	3	6	27	51	95		
6	0043 - Raiganj	18	1	8	18	12	21	145		
7	0044 - Hemtabad	4	0	4	21	26	36	77		
8	0045 - Kaliaganj	13	1	6	28	51	63	132		
9	0046 - Itahar	5	1	13	25	15	19	154		
<b>Total :</b>		<b>86</b>	<b>7</b>	<b>53</b>	<b>211</b>	<b>251</b>	<b>363</b>	<b>814</b>		



Miscellaneous				Villages having power supply			
Sr. No.	Name of C.D. Block	Public Distribution system (PDS) shop	Weekly haat	Assembly polling station	Birth & death registration office	Available	Not available
1	2	66	67	68	69	70	71
1	0038 - Chopra	81	31	84	38	116	0
2	0039 - Islampur	42	22	66	11	101	0
3	0040 - Goalpokhar-I	67	28	102	38	144	0
4	0041 - Goalpokhar-II	55	28	90	23	166	3
5	0042 - Karandighi	52	45	135	40	200	0
6	0043 - Raiganj	70	44	143	22	221	0
7	0044 - Hemtabad	63	9	64	9	114	0
8	0045 - Kaliaganj	81	40	124	38	191	0
9	0046 - Itahar	79	37	133	22	219	0
<b>Total :</b>		<b>590</b>	<b>284</b>	<b>941</b>	<b>241</b>	<b>1472</b>	<b>3</b>

**Appendix IA - Village Directory**  
**Villages by number of Primary Schools**

District : Uttar Dinajpur (330)

Sr.No.	Name of C.D. Block	Total number of inhabited villages	Number of primary schools				
			None	One	Two	Three	Four +
1	2	3	4	5	6	7	8
1	0038 - Chopra	116	13	66	18	7	12
2	0039 - Islampur	101	4	40	29	11	17
3	0040 - Goalpokhar-I	144	17	76	31	14	6
4	0041 - Goalpokhar-II	169	21	112	22	8	6
5	0042 - Karandighi	200	11	133	39	10	7
6	0043 - Raiganj	221	10	113	66	14	18
7	0044 - Hemtabad	114	6	78	21	6	3
8	0045 - Kaliaganj	191	31	136	18	3	3
9	0046 - Itahar	219	30	126	39	14	10
<b>Total :</b>		<b>1475</b>	<b>143</b>	<b>880</b>	<b>283</b>	<b>87</b>	<b>82</b>

**Appendix IB - Village Directory**  
**Villages by Primary, Middle and Secondary Schools**

District : Uttar Dinajpur (330)

Sr. No.	Name of C.D. Block	Total number of inhabited villages	Type of educational institutions available			
			No School	At least one primary school and no middle school	At least one primary school and one middle school	At least one middle school and one secondary school
1	2	3	4	5	6	7
1	0038 - Chopra	116	12	84	19	11
2	0039 - Islampur	101	4	59	38	19
3	0040 - Goalpokhar-I	144	14	91	36	15
4	0041 - Goalpokhar-II	169	20	106	42	16
5	0042 - Karandighi	200	11	145	44	22
6	0043 - Raiganj	221	10	154	57	28
7	0044 - Hemtabad	114	6	80	28	17
8	0045 - Kaliaganj	191	30	128	32	19
9	0046 - Itahar	219	30	147	42	18
<b>Total :</b>		<b>1475</b>	<b>137</b>	<b>994</b>	<b>338</b>	<b>165</b>

## Appendix IC - Village Directory

### Villages with different sources of Drinking Water facilities available

District : Uttar Dinajpur (330)

Sr. No.	Name of C.D. Block	Number of villages with different sources of drinking water facilities available					More than one source only from tap, well, tubewell, hand pump
		Only tap (treated/ untreated)	Only well (covered / uncovered)	Only tubewell /borewell	Only handpump		
1	2	3	4	5	6	7	
1	0038 - Chopra	0	5	3	30	76	
2	0039 - Islampur	0	0	6	21	74	
3	0040 - Goalpokhar-I	0	0	7	50	87	
4	0041 - Goalpokhar-II	0	0	8	105	56	
5	0042 - Karandighi	1	0	29	100	70	
6	0043 - Raiganj	0	0	6	55	158	
7	0044 - Hemtabad	0	0	1	5	108	
8	0045 - Kaliaganj	0	2	17	142	30	
9	0046 - Itahar	0	0	9	97	111	
<b>Total :</b>		<b>1</b>	<b>7</b>	<b>86</b>	<b>605</b>	<b>770</b>	

## Appendix II - Village Directory

### Villages with 5000 and above population which do not have one or more amenities available

District : Uttar Dinajpur (330)

Sr. No.	Name of C.D. Block	Name of village	Location code number	Population	Amenities not available (indicate N.A. where amenity not available)						
					Senior secondary school	College	Primary health sub centre	Tap drinking water	Bus facility	Approach by pucca road	Banks
1	2	3	4	5	6	7	8	9	10	11	12
1	0038 - Chopra	Chitalghata	308830	12988	Available	N.A.	N.A.	N.A.	Available	Available	N.A.
2	0038 - Chopra	Jiakhori	308832	7335	N.A.	N.A.	Available	N.A.	Available	Available	N.A.
3	0038 - Chopra	Dangra Dangri	308844	5378	N.A.	N.A.	N.A.	N.A.	Available	Available	N.A.
4	0038 - Chopra	Bhagalpur Khas	308846	6484	N.A.	N.A.	Available	N.A.	N.A.	N.A.	N.A.
5	0038 - Chopra	Bhotamari	308849	12375	N.A.	N.A.	Available	N.A.	N.A.	Available	N.A.
6	0038 - Chopra	Bhagabati	308851	11233	N.A.	N.A.	Available	N.A.	Available	Available	N.A.
7	0038 - Chopra	Rajabhim	308857	5868	N.A.	N.A.	Available	Available	N.A.	Available	N.A.
8	0038 - Chopra	Paschim Chutiakhor	308861	10289	N.A.	N.A.	Available	N.A.	N.A.	Available	Available
9	0038 - Chopra	Uttar Gorasahid	308882	5064	N.A.	N.A.	N.A.	N.A.	N.A.	N.A.	N.A.
10	0038 - Chopra	Purbba Chutiakhor	308901	12220	N.A.	N.A.	Available	N.A.	Available	Available	N.A.
11	0038 - Chopra	Shitalgaon	308905	6126	N.A.	N.A.	N.A.	N.A.	N.A.	N.A.	N.A.
12	0038 - Chopra	Lakhipur	308909	11383	N.A.	N.A.	Available	N.A.	Available	N.A.	Available
13	0038 - Chopra	Ghirnigaon Khas	308918	12300	N.A.	N.A.	Available	N.A.	N.A.	Available	N.A.
14	0038 - Chopra	Dakshin Jibhakata	308921	8774	Available	N.A.	N.A.	N.A.	Available	N.A.	Available
15	0039 - Islampur	Phulhara	308950	11113	N.A.	N.A.	Available	N.A.	N.A.	N.A.	N.A.
16	0039 - Islampur	Purbba Gomaidighi	308965	11982	N.A.	N.A.	Available	N.A.	N.A.	Available	N.A.
17	0039 - Islampur	Kuchila	308966	9549	N.A.	N.A.	Available	N.A.	N.A.	N.A.	N.A.
18	0039 - Islampur	Dohaso	308972	13323	Available	N.A.	Available	N.A.	N.A.	N.A.	N.A.
19	0039 - Islampur	Barakhanti	308983	9617	N.A.	N.A.	N.A.	N.A.	N.A.	N.A.	N.A.
20	0039 - Islampur	Agdimti	308985	5168	N.A.	N.A.	Available	N.A.	N.A.	N.A.	Available
21	0039 - Islampur	Bhojpur	308989	11055	N.A.	N.A.	Available	N.A.	N.A.	N.A.	N.A.
22	0039 - Islampur	Panchdimti	308991	9337	N.A.	N.A.	N.A.	N.A.	N.A.	N.A.	N.A.
23	0039 - Islampur	Phulbari	309000	5134	N.A.	N.A.	N.A.	N.A.	N.A.	N.A.	N.A.
24	0039 - Islampur	Jagatagaon	309003	6671	Available	N.A.	N.A.	N.A.	N.A.	Available	N.A.
25	0039 - Islampur	Khabargaon	309004	5148	Available	N.A.	N.A.	N.A.	N.A.	N.A.	N.A.
26	0039 - Islampur	Chaprajhar (P)	309005	7773	Available	Available	N.A.	N.A.	N.A.	Available	N.A.
27	0039 - Islampur	Paschim Pachhurasia	309017	7318	Available	N.A.	Available	N.A.	N.A.	Available	Available
28	0039 - Islampur	Dhantola	309019	9503	N.A.	N.A.	Available	N.A.	Available	N.A.	Available
29	0039 - Islampur	Gaisal	309020	5954	N.A.	N.A.	N.A.	N.A.	Available	N.A.	N.A.
30	0039 - Islampur	Birnakundi	309034	6114	N.A.	N.A.	N.A.	N.A.	N.A.	Available	N.A.
31	0039 - Islampur	Gunabari	309049	11835	N.A.	N.A.	Available	N.A.	N.A.	N.A.	Available
32	0040 - Goalpokhar-I	Majlishpur	309053	7802	N.A.	N.A.	Available	N.A.	N.A.	Available	Available
33	0040 - Goalpokhar-I	Churakuti	309055	5257	N.A.	N.A.	Available	N.A.	N.A.	Available	N.A.
34	0040 - Goalpokhar-I	Panjipara	309060	12376	Available	N.A.	N.A.	Available	N.A.	Available	N.A.

35	0040 - Goalpokhar-I	Teliapokhar	309061	5362	N.A.	N.A.	N.A.	N.A.	N.A.	Available	N.A.
36	0040 - Goalpokhar-I	Pokharia	309072	5541	N.A.	N.A.	N.A.	N.A.	Available	Available	N.A.
37	0040 - Goalpokhar-I	Mahua	309073	16080	Available	N.A.	N.A.	N.A.	N.A.	Available	Available
38	0040 - Goalpokhar-I	Jaingaon	309079	10866	N.A.	N.A.	N.A.	N.A.	N.A.	Available	N.A.
39	0040 - Goalpokhar-I	Khargar	309088	5422	N.A.	N.A.	N.A.	N.A.	N.A.	N.A.	N.A.
40	0040 - Goalpokhar-I	Dharampur	309099	5255	Available	N.A.	Available	Available	Available	Available	Available
41	0040 - Goalpokhar-I	Bara Singhanath	309103	7454	N.A.	N.A.	N.A.	N.A.	N.A.	Available	N.A.
42	0040 - Goalpokhar-I	Athiala	309108	5887	N.A.	N.A.	N.A.	N.A.	N.A.	N.A.	N.A.
43	0040 - Goalpokhar-I	Goalin	309114	6623	N.A.	N.A.	N.A.	N.A.	Available	Available	N.A.
44	0040 - Goalpokhar-I	Debiganj	309115	6457	N.A.	N.A.	N.A.	N.A.	Available	Available	Available
45	0041-Goalpokhar-II	Uttar Shahapur	309212	11501	N.A.	N.A.	N.A.	N.A.	N.A.	Available	N.A.
46	0041 - Goalpokhar-II	Kahata	309223	5358	N.A.	N.A.	N.A.	Available	Available	Available	Available
47	0041 - Goalpokhar-II	Sathaur	309230	5645	N.A.	N.A.	N.A.	N.A.	N.A.	Available	N.A.
48	0041 - Goalpokhar-II	Nizampur	309240	5755	Available	N.A.	Available	Available	N.A.	N.A.	N.A.
49	0041 - Goalpokhar-II	Fashia Diation	309304	7946	N.A.	N.A.	N.A.	N.A.	N.A.	N.A.	N.A.
50	0041-Goalpokhar-II	Kabutarhophi	309354	8393	N.A.	N.A.	Available	N.A.	N.A.	Available	N.A.
51	0042 - Karandighi	Bagela	309389	6122	N.A.	N.A.	Available	N.A.	N.A.	Available	N.A.
52	0042 - Karandighi	Raniganj	309411	6609	N.A.	N.A.	Available	N.A.	Available	Available	N.A.
53	0042 - Karandighi	Bhulki	309417	5193	N.A.	N.A.	Available	N.A.	N.A.	Available	N.A.
54	0042 - Karandighi	Gopalpur	309421	7109	N.A.	N.A.	Available	N.A.	Available	Available	Available
55	0042 - Karandighi	Khanta	309461	6457	Available	N.A.	Available	Available	Available	Available	N.A.
56	0042 - Karandighi	Andharia	309469	5011	N.A.	N.A.	Available	N.A.	N.A.	Available	N.A.
57	0042 - Karandighi	Bajargaon	309470	5296	Available	N.A.	Available	N.A.	N.A.	Available	N.A.
58	0042 - Karandighi	Kochara	309485	5256	N.A.	N.A.	N.A.	N.A.	N.A.	N.A.	N.A.
59	0042 - Karandighi	Sabadhan	309499	5834	Available	N.A.	Available	N.A.	N.A.	Available	N.A.
60	0042 - Karandighi	Jujharpur	309543	8665	Available	N.A.	Available	N.A.	Available	N.A.	Available
61	0042 - Karandighi	Raghopur	309555	8434	N.A.	N.A.	Available	Available	N.A.	Available	N.A.
62	0043 - Raiganj	Gopalpur	309577	5618	N.A.	N.A.	N.A.	N.A.	N.A.	N.A.	N.A.
63	0043 - Raiganj	Bhatol	309584	5135	Available	N.A.	Available	Available	Available	Available	Available
64	0043 - Raiganj	Jagdishpur	309595	6237	N.A.	N.A.	Available	N.A.	Available	Available	N.A.
65	0043 - Raiganj	Lakshmania	309631	9156	N.A.	N.A.	Available	N.A.	Available	Available	N.A.
66	0043 - Raiganj	Adiar	309633	5834	N.A.	N.A.	N.A.	N.A.	N.A.	N.A.	Available
67	0043 - Raiganj	Sariabad	309635	8477	N.A.	N.A.	Available	Available	Available	Available	N.A.
68	0043 - Raiganj	Sitgram	309646	6167	N.A.	N.A.	Available	N.A.	Available	Available	Available
69	0043 - Raiganj	Dwipnagar	309662	5116	N.A.	N.A.	Available	N.A.	N.A.	Available	N.A.
70	0043 - Raiganj	Dakshin Goalpara	309719	5648	N.A.	N.A.	Available	N.A.	N.A.	N.A.	N.A.
71	0043 - Raiganj	Karnajora	309727	6848	Available	N.A.	Available	Available	Available	Available	Available
72	0043 - Raiganj	Serpur	309740	5624	N.A.	N.A.	Available	N.A.	N.A.	N.A.	N.A.
73	0043 - Raiganj	Barabarua	309752	6198	N.A.	N.A.	N.A.	N.A.	N.A.	N.A.	N.A.
74	0043 - Raiganj	Chhota Parua	309754	5258	Available	N.A.	Available	N.A.	Available	Available	N.A.
75	0043 - Raiganj	Bhomra	309756	5539	Available	N.A.	Available	N.A.	N.A.	Available	Available
76	0045 - Kaliaganj	Delwarpur	310050	5086	N.A.	N.A.	N.A.	Available	N.A.	N.A.	N.A.
77	0045 - Kaliaganj	Malgaon	310094	6048	Available	N.A.	Available	N.A.	Available	Available	N.A.
78	0046 - Itahar	Dhulahar	310230	5681	N.A.	N.A.	Available	Available	Available	Available	N.A.
79	0046 - Itahar	Kapasias	310270	10159	Available	N.A.	Available	N.A.	N.A.	Available	N.A.
80	0046 - Itahar	Khesra	310323	5617	N.A.	N.A.	N.A.	N.A.	N.A.	Available	N.A.

**Appendix III - Village Directory**  
**Land Utilisation data in respect of Census Towns**

District : Uttar Dinajpur (330)

Sr. No.	Name of Census Towns and C.D. Block within Bracket	Total Area	Forests	Area under Non-argicultural Uses	Barren and Un-cultivable land	Permanent Pastures and Other Grazing Lands	Land Under Miscellaneous Tree Crops etc.
1	2	3	4	5	6	7	8

Data Not Available

Sr. No.	Name of Census Towns and C.D. Block within Bracket	Cultivable Waste Land	Fallow Lands other than Current Fallows	Current Fallows	Net Area Shown	Total Irrigated Land Area	Total Un-irrigated Land Area
1	2	9	10	11	12	13	14

Data Not Available

**Appendix IV - Village Directory**

**C.D.Block wise list of Inhabited Villages where no amenity other than drinking water facility is available**

District : Uttar Dinajpur (330)

Sr.No.	Name of CD Block	Location code number	Name of village
1	2	3	4

Data Not Available

### Appendix V - Village Directory

#### Summary showing number of Villages not having Scheduled Castes population

District : Uttar Dinajpur (330)

Sr. No.	Name of C.D. Block	Total villages	Uninhabited villages	Inhabited villages	Number of inhabited villages having no Scheduled Castes population
1	2	3	4	5	6
1	0038 - Chopra	118	2	116	29
2	0039 - Islampur	101	0	101	18
3	0040 - Goalpokhar-I	152	8	144	36
4	0041 - Goalpokhar-II	170	1	169	20
5	0042 - Karandighi	203	3	200	27
6	0043 - Raiganj	222	1	221	14
7	0044 - Hemtabad	116	2	114	10
8	0045 - Kaliaganj	192	1	191	7
9	0046 - Itahar	220	1	219	35
<b>Total :</b>		<b>1494</b>	<b>19</b>	<b>1475</b>	<b>196</b>

### Appendix VI - Village Directory

#### Summary showing number of Villages not having Scheduled Tribes population

District : Uttar Dinajpur (330)

Sr. No.	Name of C.D. Block	Total villages	Uninhabited villages	Inhabited villages	Number of inhabited villages having no Scheduled Tribes population
1	2	3	4	5	6
1	0038 - Chopra	118	2	116	48
2	0039 - Islampur	101	0	101	44
3	0040 - Goalpokhar-I	152	8	144	68
4	0041 - Goalpokhar-II	170	1	169	57
5	0042 - Karandighi	203	3	200	30
6	0043 - Raiganj	222	1	221	53
7	0044 - Hemtabad	116	2	114	28
8	0045 - Kaliaganj	192	1	191	37
9	0046 - Itahar	220	1	219	82
<b>Total :</b>		<b>1494</b>	<b>19</b>	<b>1475</b>	<b>447</b>

**Appendix VIIA- Village Directory**  
**List of Villages according to the proportion of the Scheduled Castes Population**  
**to the Total Population by ranges**

District :Uttar Dinajpur (330)

**A - Scheduled Castes**

Range of Scheduled Castes population (Percentages)	Location code number	Name of village
1	2	3
<b>CD Block: Chopra(0038)</b>		
Nil	308836	Kuimari
Nil	308839	Paschim Dangapara
Nil	308841	Fatehabad
Nil	308853	Hariharpur
Nil	308854	Patikabandha
Nil	308856	Bilasi
Nil	308858	Haripokhar
Nil	308861	Paschim Chutiakhor
Nil	308864	Uttar Dhamorgachh
Nil	308868	Chhota Ariangaon
Nil	308886	Paschim Jibhakata
Nil	308895	Naogach
Nil	308900	Rahugachh
Nil	308902	Katgaon
Nil	308903	Tetesari
Nil	308906	Rampur
Nil	308907	Uttar Mohangachh
Nil	308922	Andharugachh
Nil	308928	Nandigachh
Nil	308929	Kapalkunda
Nil	308930	Thunthunia
Nil	308931	Babugachh
Nil	308932	Pitramgachh
Nil	308933	Nazarpur
Nil	308939	Damodarkhuri
Nil	308940	Ramkrishnapur
Nil	308944	Dakshin Damodarapur
Nil	308946	Chhota Damodarapur
Nil	308947	Tarapokhar
Less than 5	308838	Borobila
Less than 5	308842	Bara Dangapara
Less than 5	308843	Juropani
Less than 5	308857	Rajabhim
Less than 5	308867	Paschim Ariangaon
Less than 5	308873	Uttar Ariagaon
Less than 5	308876	Khochabari
Less than 5	308882	Uttar Gorasahid
Less than 5	308883	Gendagachh
Less than 5	308894	Photamari
Less than 5	308909	Lakhipur
Less than 5	308912	Mahadevpur
Less than 5	308913	Jogthora
Less than 5	308918	Ghirmigaon Khas
Less than 5	308924	Purbba Jayapura
Less than 5	308925	Boalmari
Less than 5	308926	Purbba Jibhakata
Less than 5	308927	Nahargachh
Less than 5	308934	Dakshin Gorasahid

Less than 5	308942	Bara Dopaharu
Less than 5	308943	Bara Panchmauz
Less than 5	308945	Bara Mircha
5-10	308837	Jhajhri
5-10	308848	Uttar Bhagalpur
5-10	308863	Dakshin Ariagaon
5-10	308872	Uttar Kundalpokhar
5-10	308878	Uttar Jibhakata
5-10	308884	Dhamjegachh
5-10	308901	Purbba Chutiakhor
5-10	308904	Piajpkokhar
5-10	308911	Goabari
5-10	308915	Sonapatila
5-10	308917	Ghirnigaon
5-10	308921	Dakshin Jibhakata
11-20	308830	Chitalghata
11-20	308831	Jiakhorigacha
11-20	308833	Pawakhali
11-20	308849	Bhotamari
11-20	308860	Balarampur
11-20	308862	Narayanpur
11-20	308870	Ariagaon
11-20	308874	Butijhari
11-20	308885	Uttar Jaypura
11-20	308905	Shitalgaon
11-20	308914	Gaodhuakhurd
11-20	308920	Dograsani
11-20	308941	Bara Damaodarpur
21-30	308847	Paschim Mokarandapur
21-30	308852	Dakshin Damorgachh
21-30	308855	Dalua
21-30	308865	Thuthipakar
21-30	308871	Purba Ariagaon
21-30	308891	Dakshin Kundal Pukhar
21-30	308937	Chhota Dopaharu
31-40	308832	Jiakhori
31-40	308840	Purba Dangapara
31-40	308844	Dangra Dangri
31-40	308850	Dakshin Bhagalpur
31-40	308879	Dakshin Atharkhai
31-40	308880	Teligachh
31-40	308892	Uttar Besarbari
31-40	308897	Dhiaghar
31-40	308916	Gaodhuakalang
41-50	308851	Bhagabati
41-50	308869	Majhiali
41-50	308893	Paschim Andharijhari
41-50	308910	Binapur
51-75	308834	Bhata
51-75	308846	Bhagalpur Khas
51-75	308859	Nirbhay Chandi
51-75	308887	Paschim Jaipura
51-75	308888	Athiala
51-75	308889	Choagari
51-75	308890	Purbba Andharijhari
51-75	308896	Dakshin Besarbari

51-75	308936	Chhota Panchmauz
51-75	308938	Chhota Mircha
76 and above	308835	Chhota Dangapara
76 and above	308845	Dakshin Dangapara
76 and above	308866	Purba Mokarandapur
76 and above	308875	Paschim Atharikhai
76 and above	308877	Uttar Atharkhai
76 and above	308898	Lalitgachh
76 and above	308899	Hulasugachh
76 and above	308908	Dakshin Mohangachh
76 and above	308919	Dewanjagir
76 and above	308923	Dakshin Jayapura

---

**CD Block: Islampur(0039)**

---

Nil	308952	Kalugachh
Nil	308953	Uttar Khojagaon
Nil	308954	Masid Kismat
Nil	308955	Dakshin Khojagaon
Nil	308974	Gobindapur
Nil	308975	Nondola Rokhoa
Nil	308976	Paschim Gomadighi
Nil	308977	Pothia
Nil	308978	Gadiatol
Nil	308979	Bhangamali
Nil	308980	Bhagmahima
Nil	308990	Tarabari
Nil	308991	Panchdimti
Nil	308992	Tangipokar
Nil	309006	Ghoramara
Nil	309014	Panditpota
Nil	309015	Narayanpur
Nil	309038	Gangamaila
Less than 5	308956	Latmasid
Less than 5	308959	Birsingachh
Less than 5	308961	Bairjhari
Less than 5	308965	Purbba Gomaidighi
Less than 5	308966	Kuchila
Less than 5	308967	Kuargaon
Less than 5	308981	Goalgachh
Less than 5	308982	Nandoi
Less than 5	308984	Dakshin Kadamgachhi
Less than 5	308985	Agdimti
Less than 5	308986	Jhargaon
Less than 5	308988	Chhota Khanti
Less than 5	308989	Bhojpur
Less than 5	308994	Matikunda
Less than 5	308996	Chapasar
Less than 5	309002	Kurhila
Less than 5	309008	Dumrulla
Less than 5	309016	Agurasia
Less than 5	309023	Paschim Mankadanga
Less than 5	309026	Garnabari
Less than 5	309027	Maruagaon
Less than 5	309033	Sahatpur
Less than 5	309040	Daribhir
Less than 5	309043	Rohia
Less than 5	309044	Rampur



5-10	308949	Manikpur
5-10	308957	Uttar Kadamgachh
5-10	308962	Dholigaon
5-10	308987	Girnabari
5-10	309000	Phulbari
5-10	309001	Durgapur
5-10	309004	Khabargaon
5-10	309012	Chhatish
5-10	309017	Paschim Pachhurasia
5-10	309018	Gunjaria
5-10	309019	Dhantola
5-10	309024	Purba Mankadanga
5-10	309028	Purba Panchurasia
5-10	309029	Kadigaon
5-10	309031	Bijekhor
5-10	309045	Daulatpur
11-20	308950	Phulhara
11-20	308960	Chhota Sapnikla
11-20	308963	Kalughat
11-20	308964	Kamlagaon
11-20	308971	Kulthar
11-20	308983	Barakhanti
11-20	309009	Kutumposa
11-20	309011	Aliganj
11-20	309020	Gaisal
11-20	309030	Phulhar
11-20	309039	Amalijhari
11-20	309041	Kunargaon
11-20	309046	Ojhapokhar
21-30	308951	Ramganj
21-30	308969	Masidkhas
21-30	308972	Dohaso
21-30	308995	Nachankula
21-30	308997	lluabari
21-30	309022	Kachna
21-30	309025	Dakshin Thuthipakar
31-40	309005	Chaprajhar (P)
31-40	309032	Benikaner Alias Rahatpur
31-40	309034	Birnakundi
31-40	309037	Benikandar
31-40	309042	Kundargaon
41-50	308973	Topamari
41-50	308998	Bolhanja
41-50	309007	Barhat (P)
41-50	309049	Gunabari
51-75	308958	Sanpnikla
51-75	308970	Madaripur
51-75	308993	Baniani Kismat
51-75	308999	Uttar Tuthipakar
51-75	309003	Jagatagaon
51-75	309010	Sialtor Taranjanbari
51-75	309021	Alipur
51-75	309035	Bhelagachhi
51-75	309048	Kalanagin
76 and above	308968	Chaurbhita
76 and above	309013	Samsergaon

76 and above	309036	Benikandar Alias Satvita
76 and above	309047	Sabudanga
<b>CD Block: Goalpokhar-I(0040)</b>		
Nil	309055	Churakuti
Nil	309057	Basta
Nil	309063	Sarnabari
Nil	309071	Masnabhita
Nil	309074	Barbila
Nil	309078	Pharabari
Nil	309080	Purbba Pamal
Nil	309083	Kalubhita
Nil	309084	Dakaita
Nil	309097	Pariharpur
Nil	309098	Uttar Ghoramara
Nil	309106	Baggaon
Nil	309117	Rajpokhar Khura
Nil	309118	Konagachhi
Nil	309119	Partappur
Nil	309120	Hariano
Nil	309122	Dakshin Khotasur
Nil	309123	Dulachauki
Nil	309131	Haldagaon
Nil	309133	Kantigachh
Nil	309134	Uttar Talbari
Nil	309135	Rajpokhar
Nil	309136	Chapasar
Nil	309137	Tapsa
Nil	309143	Thelamani
Nil	309147	Kokila
Nil	309164	Nargun
Nil	309167	Kanhaibari
Nil	309180	Dakshin Chhipi
Nil	309186	Tilan
Nil	309188	Gedrigaon
Nil	309189	Koimari
Nil	309191	Paschim Dubkaul
Nil	309194	Birbari
Nil	309200	Purbba Phulbari
Nil	309201	Kualigachh
Less than 5	309061	Teliapokhar
Less than 5	309062	Deona (West)
Less than 5	309073	Mahua
Less than 5	309076	Chunihar
Less than 5	309079	Jaingaon
Less than 5	309081	Pokharia Dargabasti
Less than 5	309085	Bahar
Less than 5	309086	Bara Patna
Less than 5	309088	Khargar
Less than 5	309095	Raypur
Less than 5	309107	Lalkunri
Less than 5	309108	Athiala
Less than 5	309109	Chapra Bakhari
Less than 5	309110	Lodhan
Less than 5	309113	Babhanbari
Less than 5	309114	Goalin
Less than 5	309121	Uttar Khotasur

Less than 5	309125	Paschim Goti
Less than 5	309130	Purbba Keladanta
Less than 5	309132	Jharbari
Less than 5	309142	Kashipur
Less than 5	309148	Raskora
Less than 5	309149	Paschim Phulbari
Less than 5	309157	Matitola
Less than 5	309160	Dakshine Kathalbari
Less than 5	309173	Khichra
Less than 5	309174	Bajibhokra
Less than 5	309175	Majgaon
Less than 5	309176	Balichaur
Less than 5	309187	Gamhirgachh
Less than 5	309197	Dakshinukas Bhasa
5-10	309056	Khrhila
5-10	309064	Ikarchala
5-10	309065	Majhok
5-10	309082	Chhota Patna
5-10	309087	Biprit
5-10	309103	Bara Singhanath
5-10	309105	Angarbhasa
5-10	309111	Gachhinagar
5-10	309112	Goalpokhar
5-10	309115	Debiganj
5-10	309124	Purbba Goti
5-10	309183	Bhagabanpur
5-10	309193	Purbba Dubkaul
11-20	309051	Chordhappa
11-20	309053	Majlishpur
11-20	309066	Satbhita (Pantpara)
11-20	309075	Lalpokhar
11-20	309092	Ibrahimpur
11-20	309094	Singhanath Kalan
11-20	309126	Singhadah
11-20	309127	Intia
11-20	309129	Paschim Keladanta
11-20	309141	Bhelapokhar
11-20	309144	Pachra
11-20	309150	Madhya Phulbari
11-20	309152	Dakshin Sahapur
11-20	309156	Chhoto Singhanth
11-20	309172	Dakshin Basantapur
11-20	309177	Chapwa
11-20	309179	Bangaon
11-20	309182	Sirnia
11-20	309184	Goagaon
11-20	309185	Khora
11-20	309192	Madhya Dubkaul
21-30	309052	Balichuka Paschim
21-30	309058	Bualmari
21-30	309059	Balichuka Purbba
21-30	309060	Panjipara
21-30	309072	Pokharia
21-30	309096	Jinatpur
21-30	309099	Dharampur
21-30	309104	Chitaur

21-30	309155	Kichaktola
21-30	309162	Chichuria
21-30	309163	Banspokhar
21-30	309196	Gidrugachh
21-30	309199	Sholpara
31-40	309050	Bhotar
31-40	309067	Laskargaon
31-40	309068	Uttar Ukasbhasa
31-40	309069	Dauapara
31-40	309093	Kamalpur
31-40	309146	Madhya Talbari
31-40	309166	Kamatsabalpur
31-40	309181	Uttar Chhipi
31-40	309190	Agoi
41-50	309054	Malduar
41-50	309140	Mahisasur
41-50	309145	Madhya Sahapur
41-50	309151	Unatiagachh
41-50	309161	Siripur
41-50	309165	Nargaon
41-50	309170	Bhindabari
51-75	309070	Nando
51-75	309089	Uttar Kathalbari
51-75	309159	Dulwa
51-75	309169	Bara Pokhar Dubkaul
51-75	309171	Dehar
76 and above	309090	Paschim Pamal
76 and above	309101	Khangi
76 and above	309102	Shantibari
76 and above	309138	Dangipara
76 and above	309139	Siripurtola
76 and above	309158	Dakshine Ghoramara
76 and above	309168	Purbba Banwari
76 and above	309178	Dakshin Talbari
76 and above	309198	Tegharia

---

**CD Block: Goalpokhar-II(0041)**

---

Nil	309208	Lohakrnchi
Nil	309214	Khamar Pokhar
Nil	309222	Uttar Dumaria
Nil	309226	Beharia
Nil	309253	Amra
Nil	309256	Peazgaon
Nil	309261	Bangoan
Nil	309268	Bara Pokharia
Nil	309280	Aulai
Nil	309283	Sukhar
Nil	309286	Dalania
Nil	309289	Dakshin Shibrampur
Nil	309293	Shekhpura
Nil	309316	Pothiar
Nil	309317	Dahuabari
Nil	309322	Habipur
Nil	309329	Chirua
Nil	309331	Kasur
Nil	309349	Bawaldeh
Nil	309351	Chikni

Less than 5	309204	Baldiabasa
Less than 5	309206	Paschim Bannari
Less than 5	309207	Patna
Less than 5	309209	Ladhi
Less than 5	309221	Bijulia
Less than 5	309229	Bhuindhar
Less than 5	309232	Neshandara
Less than 5	309233	Hatwar
Less than 5	309238	Dangi
Less than 5	309239	Mahishakhori
Less than 5	309255	Purlia
Less than 5	309258	Sehar
Less than 5	309260	Baragaon
Less than 5	309267	Pataura
Less than 5	309282	Jhangartoli
Less than 5	309290	Sasarkol
Less than 5	309304	Fashia Diation
Less than 5	309312	Chauria
Less than 5	309315	Laguan
Less than 5	309324	Tarapur
Less than 5	309325	Chota Shikarpur
Less than 5	309339	Baligora
Less than 5	309340	Bara Shikarpur
Less than 5	309347	Uttar Makhanpokhar
Less than 5	309366	Arani
5-10	309203	Uttar Basantapur
5-10	309211	Gerua
5-10	309213	Lohagachhi
5-10	309220	Purba Lahil
5-10	309223	Kahata
5-10	309237	Suhia
5-10	309262	Mirjadpur
5-10	309269	Andharia
5-10	309274	Gochhra
5-10	309281	Jamira
5-10	309285	Choukai
5-10	309288	Uttar Sibrapur
5-10	309300	Saidpur
5-10	309309	Manuskol
5-10	309314	Amalbari
5-10	309319	Lohajang
5-10	309330	Gandal
5-10	309338	Kariat
5-10	309341	Bhelagachhi
5-10	309344	Godasamal
5-10	309348	Dakshin Makhanpokhar
5-10	309350	Amalia
5-10	309352	Chikni Barhas
5-10	309365	Kahalgaon
5-10	309367	Laucha
5-10	309371	Kamalabari
11-20	309210	Maliga0N
11-20	309212	Uttar Shahapur
11-20	309231	Paschim Kamarshal
11-20	309235	Manora
11-20	309241	Najarpur

11-20	309243	Matiari
11-20	309247	Chaugharia
11-20	309254	Bhagalpur
11-20	309263	Chathol Islamorar
11-20	309265	Sathlara
11-20	309266	Birran
11-20	309270	Puar
11-20	309278	Pipla
11-20	309287	Jalsua
11-20	309294	Saidpur Babhantoli
11-20	309311	Dakshin Neamatpur
11-20	309321	Sahasra
11-20	309326	Teghara
11-20	309328	Chapasar
11-20	309343	Banka Dumaria
11-20	309354	Kabutarkhopi
11-20	309357	Saur
11-20	309360	Samaspur
11-20	309363	Sangsal
21-30	309224	Chakalia
21-30	309225	Kaliara
21-30	309227	Ghordhappa
21-30	309234	Pachim Lahil
21-30	309236	Suhiasani
21-30	309240	Nizampur
21-30	309251	Majlispur
21-30	309257	Bagdob
21-30	309259	Chathol
21-30	309279	Chitaura
21-30	309291	Padmadara
21-30	309302	Jibanpur
21-30	309318	Kothitola
21-30	309323	Baldoria
21-30	309333	Tarial
21-30	309336	Prraul
21-30	309359	Dhanalia
21-30	309368	Khudan
21-30	309372	Bhabaniganj
31-40	309205	Goharran
31-40	309217	Belan
31-40	309230	Sathaur
31-40	309244	Nayanagar
31-40	309245	Simulia
31-40	309246	Basatput
31-40	309252	Khoksa
31-40	309264	Sagarpur
31-40	309307	Konal
31-40	309327	Katla
31-40	309353	Goalgaon
31-40	309355	Dakshin Goaldob
31-40	309356	Uttar Goaldob
41-50	309215	Satmeri
41-50	309216	Uttar Rampur
41-50	309242	Kanki
41-50	309275	Majra
41-50	309303	Maharan

41-50	309305	Kamalpur
41-50	309361	Bidyanandapur
41-50	309370	Dakshin Rampur
51-75	309219	Purbba Kamarshal
51-75	309228	Binardaha
51-75	309250	Sahaspur
51-75	309271	Pirdauli
51-75	309276	Kumra
51-75	309277	Haripur
51-75	309284	Galia
51-75	309292	Titiha
51-75	309296	Bhagtiar
51-75	309306	Sarjapur
51-75	309308	Dehuti
51-75	309310	Hasaen
51-75	309320	Lohagara
51-75	309332	Gobindapur
51-75	309358	Bajiaur
51-75	309369	Satbhiti
76 and above	309218	Chanpur
76 and above	309248	Hathipaon
76 and above	309249	Deogaon
76 and above	309272	Mathura
76 and above	309273	Dhakania
76 and above	309295	Uttar Neamatpur
76 and above	309297	Madhu Sikar
76 and above	309298	Sikar
76 and above	309299	Asuragar
76 and above	309301	Dakshin Dumaria
76 and above	309313	Ranipur
76 and above	309334	Udga
76 and above	309335	Dala
76 and above	309337	Urpi
76 and above	309342	Pagla
76 and above	309345	Barasalpur
76 and above	309346	Satsoli
76 and above	309364	Kaili

---

**CD Block: Karandighi(0042)**

---

Nil	309387	Shitalpur
Nil	309392	Sima Anandapur
Nil	309398	Surta
Nil	309402	Harra
Nil	309403	Phulbari
Nil	309404	Sahapur
Nil	309406	Jalalpur Milik
Nil	309431	Majhauk
Nil	309432	Roshanganj
Nil	309433	Khempur
Nil	309434	Baliamora
Nil	309435	Kararan
Nil	309453	Daluakhari
Nil	309454	Bhopla
Nil	309465	Saidpur
Nil	309468	Bazitpur
Nil	309472	Jogiar
Nil	309475	Purba Prasadpur

Nil	309476	Patanduba
Nil	309479	Burihan
Nil	309480	Uttar Jadopur
Nil	309496	Belbari
Nil	309497	Jotilamat
Nil	309555	Raghopur
Nil	309567	Bamhol
Nil	309570	Barua
Nil	309573	Jhabradangi
Less than 5	309377	Jayrampur
Less than 5	309378	Purba Matiar
Less than 5	309385	Chengatoli
Less than 5	309395	Kamartua
Less than 5	309405	Ghordha
Less than 5	309417	Bhulki
Less than 5	309436	Rautara
Less than 5	309438	Debottar Milik
Less than 5	309439	Kachan
Less than 5	309443	Gopla
Less than 5	309444	Bhabanipur
Less than 5	309452	Dhauta
Less than 5	309459	Rankul
Less than 5	309467	Negura
Less than 5	309481	Kantirpa
Less than 5	309492	Barhans
Less than 5	309495	Dulepur
Less than 5	309498	Purba Pipla
Less than 5	309556	Lodipur
Less than 5	309569	Temarpur
Less than 5	309574	Balia
Less than 5	309575	Bilaspur
5-10	309379	Hemenpur
5-10	309389	Bagela
5-10	309411	Raniganj
5-10	309419	Khudar Gachhi
5-10	309429	Choprabari
5-10	309456	Haria
5-10	309484	Dakshin Murhil
5-10	309493	Jharibarhans
5-10	309508	Narayanpur
5-10	309513	Sohar
5-10	309524	Pachloha
5-10	309554	Khowaspur
11-20	309391	Bhagsur
11-20	309397	Barail
11-20	309407	Jalalpur
11-20	309416	Chhota Pataul
11-20	309421	Gopalpur
11-20	309425	Damdama
11-20	309430	Paniha
11-20	309437	Dighalgaon
11-20	309462	Rudel
11-20	309469	Andharia
11-20	309470	Bajargaon
11-20	309474	Pachim Prasadpur
11-20	309482	Fatepur



11-20	309485	Kochara
11-20	309488	Piazgaon
11-20	309490	Gaigaon
11-20	309491	Chandargaon
11-20	309502	Bhagdoarin
11-20	309514	Pandepur
11-20	309515	Bhagelia
11-20	309552	Harintor
11-20	309561	Kuhator
11-20	309565	Dakshin Mohanpur
11-20	309572	Ibrahimpur
21-30	309399	Soshilapur
21-30	309409	Bagindar
21-30	309418	Baliamani
21-30	309420	Bishunpur
21-30	309424	Atanagar
21-30	309442	Dakshin Betauna
21-30	309447	Borra
21-30	309455	Gospur
21-30	309458	Mohsunda
21-30	309460	Purba Maheshpur
21-30	309477	Belua
21-30	309489	Keshopur
21-30	309494	Jhari
21-30	309499	Sabdhan
21-30	309505	Duaran
21-30	309519	Maheshbathna
21-30	309520	Bhatbar
21-30	309528	Karandighi
21-30	309538	Sulatanpur
21-30	309539	Pargaon
21-30	309550	Kamartor
21-30	309553	Purba Mohanpur
21-30	309562	Machhali
21-30	309564	Kismat Altapur
21-30	309566	Kurigaon
21-30	309568	Bhikhanpur
31-40	309375	Babhanian
31-40	309383	Purba Goalgaon
31-40	309386	Bhagabanpur
31-40	309396	Paschim Pipla
31-40	309441	Pauti
31-40	309449	Madhupur
31-40	309450	Khurka
31-40	309457	Kailara
31-40	309464	Paran Nagar
31-40	309507	Bhandarbari
31-40	309511	Basudebpur
31-40	309512	Bikaur
31-40	309527	Basantagachh
31-40	309531	Kamat
31-40	309536	Sargaon
31-40	309543	Jujharpur
31-40	309557	Minapur
31-40	309559	Barapataul
31-40	309560	Bihanagar

31-40	309563	Altapur
31-40	309571	Nakol
41-50	309382	Shikarpur
41-50	309393	Jagadishpur
41-50	309394	Chiranch
41-50	309400	Chand Gola
41-50	309410	Palsa
41-50	309412	Chaunagara
41-50	309461	Khanta
41-50	309500	Lahutara
41-50	309516	Pichhla
41-50	309523	Dalmadh
41-50	309526	Khatrabari
41-50	309530	Alianagar
41-50	309533	Budhra
41-50	309535	Bosara
41-50	309549	Dakshin Jadopur
51-75	309373	Malkot
51-75	309374	Lohapunji
51-75	309384	Paschim Goalgaon
51-75	309388	Paschim Mahespur
51-75	309401	Kalibari
51-75	309408	Mankaur
51-75	309415	Saraunja
51-75	309426	Shripur
51-75	309440	Uttar Betauna
51-75	309446	Kaderganj
51-75	309448	Kochabari
51-75	309466	Nazirpur
51-75	309504	Doarin
51-75	309518	Pachim Mohanpur
51-75	309521	Dhanpara
51-75	309522	Salampur
51-75	309525	Tunibhita
51-75	309537	Alampur
51-75	309540	Bhaksala
51-75	309542	Baijuar
51-75	309544	Balchiar
51-75	309545	Rabanpur
51-75	309547	Bahangaon
51-75	309548	Sadipur
51-75	309551	Mehandabari
51-75	309558	Gobindapur
76 and above	309376	Abdulpur
76 and above	309381	Dewanjagir
76 and above	309390	Chandpur
76 and above	309413	Kachnagachh
76 and above	309414	Madargachhi
76 and above	309422	Begma
76 and above	309423	Ganjana
76 and above	309427	Uttar Murhil
76 and above	309428	Pirpukhar
76 and above	309451	Bardahi
76 and above	309463	Dharipara
76 and above	309471	Harasanda
76 and above	309473	Chunamari

76 and above	309478	Dehonra
76 and above	309486	Parua
76 and above	309487	Singardaha
76 and above	309501	Dhangaon
76 and above	309503	Gorul Bhasa
76 and above	309506	Bhandarbarigachi
76 and above	309509	Kachna
76 and above	309510	Barodangi
76 and above	309517	Panasbari
76 and above	309529	Pothimari
76 and above	309532	Dakishin Maheshpur
76 and above	309534	Jaynagra
76 and above	309541	Sadhanpur
76 and above	309546	Mirzadpur

---

**CD Block: Raiganj(0043)**

---

Nil	309580	Kharibadkol
Nil	309590	Narayantola
Nil	309596	Paschim Gobindapur
Nil	309604	Gurincha
Nil	309625	Sadipur
Nil	309645	Mahigram
Nil	309650	Aulabari
Nil	309654	Bishnupur
Nil	309655	Kumarol
Nil	309656	Sangram
Nil	309670	Durgapur
Nil	309762	Siagram
Nil	309776	Baniapukur
Nil	309780	Cheramati
Less than 5	309577	Gopalpur
Less than 5	309579	Tazpur
Less than 5	309598	Amar
Less than 5	309613	Kailadangi
Less than 5	309614	Pariharpur
Less than 5	309649	Shialtor
Less than 5	309707	Bishahar
Less than 5	309712	Rudrakhnda
Less than 5	309730	Dhurail
Less than 5	309741	Sonabari
Less than 5	309779	Bhupalpur
5-10	309583	Mallickpur
5-10	309594	Kachanbari
5-10	309616	Ratanpur
5-10	309624	Bishrail
5-10	309635	Sariabad
5-10	309644	Krishnamuri
5-10	309648	Dhoabishua
5-10	309675	Gomarda
5-10	309700	Kumarjol
5-10	309701	Dubduar
5-10	309716	Nuripur
5-10	309742	Gobindapur
5-10	309743	Mahespur
5-10	309751	Ganeshpur
11-20	309576	Kuliara Anantapur
11-20	309584	Bhatol

11-20	309588	Sangaon
11-20	309589	Pratappur
11-20	309615	Bindol
11-20	309623	Krishnapur
11-20	309653	Bahin
11-20	309657	Dulahpur
11-20	309659	Balihara
11-20	309661	Barai
11-20	309676	Burakamat
11-20	309682	Kotgram
11-20	309688	Sankarpur
11-20	309703	Bhitihar
11-20	309704	Anantapur
11-20	309714	Garna
11-20	309744	Mirual
11-20	309746	Kasba Mahasho
11-20	309752	Barabarua
11-20	309769	Kachimuha
11-20	309778	Kalibari
21-30	309585	Maladkhanda
21-30	309631	Lakshmania
21-30	309637	Shitalpur
21-30	309642	Chapra
21-30	309646	Sitgram
21-30	309668	Gayas
21-30	309671	Bamuha
21-30	309689	Maharajpur
21-30	309695	Abhor
21-30	309719	Dakshin Goalpara
21-30	309725	Udaypur
21-30	309727	Karnajora
21-30	309745	Dangapara
21-30	309763	Kurial
21-30	309766	Bamangram
31-40	309578	Sarua
31-40	309586	Dhalgaon
31-40	309595	Jagadishpur
31-40	309601	Patidaha
31-40	309610	Baje Bindol
31-40	309619	Darra
31-40	309620	Mukundapur
31-40	309629	Balaigaon
31-40	309633	Adiar
31-40	309662	Dwipnagar
31-40	309680	Choruidangi
31-40	309681	Soharai
31-40	309690	Basudebpur
31-40	309693	Katihar
31-40	309694	Bhiti
31-40	309697	Gauri
31-40	309699	Teghara
31-40	309708	Ital
31-40	309713	Dakshin Bishnupur
31-40	309724	Chandar
31-40	309726	Bogram
31-40	309731	Daudpur

31-40	309733	Rolgaon
31-40	309754	Chhota Parua
31-40	309761	Bhagdumair
31-40	309764	Maria
31-40	309789	Kanaipur
41-50	309582	Basatpur
41-50	309592	Maslandapur
41-50	309593	Malibari
41-50	309597	Panch Bhaiya
41-50	309599	Halalpur
41-50	309602	Jauniya
41-50	309628	Basian
41-50	309636	Makdampur
41-50	309641	Tenra
41-50	309643	Paikpara
41-50	309651	Jhitkai
41-50	309660	Deogan
41-50	309663	Uttar Goalpara
41-50	309669	Bastor
41-50	309672	Bijgaon
41-50	309673	Pirojpur
41-50	309677	Sahapur
41-50	309683	Chapduar
41-50	309698	Lahujgram
41-50	309728	Mahendigaon
41-50	309729	Khalsi
41-50	309755	Chhatrapur
41-50	309756	Bhomra
41-50	309757	Chhota Narayanpur
41-50	309760	Raria
41-50	309770	Chhatian
41-50	309772	Rupahar
41-50	309781	Paschim Gopalpur
51-75	309587	Parial
51-75	309591	Bhatganja
51-75	309600	Dhusmal
51-75	309605	Mahua
51-75	309607	Mahipur
51-75	309608	Bhagilata
51-75	309612	Mannagar
51-75	309617	Balia
51-75	309626	Mojgaon
51-75	309630	Kantar
51-75	309632	Nazirpur
51-75	309634	Runia
51-75	309640	Ghagra
51-75	309664	Rampur
51-75	309665	Lohagara
51-75	309666	Arthagaon
51-75	309667	Kumarghari
51-75	309674	Lohanda
51-75	309679	Bhattagidighi
51-75	309684	Madhupur
51-75	309686	Narayanpur
51-75	309687	Hatmani
51-75	309691	Bhatghara

51-75	309702	Khirabari
51-75	309709	Amritakhnda
51-75	309710	Birahimkhanda
51-75	309711	Parar Pukhar
51-75	309717	Tenahari
51-75	309718	Maraikura
51-75	309720	Taherpur
51-75	309722	Naopara
51-75	309732	Kokra
51-75	309734	Mathurapur
51-75	309740	Serpur
51-75	309747	Noabari
51-75	309748	Pirkasur
51-75	309750	Kamalabari
51-75	309753	Shushihar
51-75	309759	Gaitar
51-75	309773	Sarai
51-75	309774	Pachim Mahadebpur
51-75	309775	Ghughudanga
51-75	309777	Paschim Shankarpur
51-75	309783	Piplan
51-75	309784	Jaynagar
51-75	309785	Mahisbathan
51-75	309786	Birghai
51-75	309788	Bajitpur
51-75	309790	Rishipur
51-75	309791	Paschim Manoharpur
51-75	309793	Paschim Goalgaon
51-75	309794	Dharmmadanga
51-75	309795	Kumardangi
51-75	309796	Poaltair
76 and above	309581	Badkol
76 and above	309603	Keshra
76 and above	309606	Baradhara
76 and above	309609	Bhagatgaon
76 and above	309611	Bahor
76 and above	309618	Barabar
76 and above	309621	Rautgram
76 and above	309622	Imadpur
76 and above	309627	Bannagra
76 and above	309638	Fazilpur
76 and above	309639	Dumaria
76 and above	309652	Makra
76 and above	309658	Pakamba
76 and above	309678	Ekamba
76 and above	309685	Ekar
76 and above	309692	Bharia
76 and above	309696	Naram
76 and above	309705	Jugiamer
76 and above	309706	Goaldaha
76 and above	309715	Hathia
76 and above	309721	Sijgram
76 and above	309723	Abdulghata
76 and above	309735	Brahmapur
76 and above	309736	Khoksa
76 and above	309737	Sobhanpur

76 and above	309738	Shibpur
76 and above	309739	Patol
76 and above	309749	Khadimpur
76 and above	309758	Golaisura
76 and above	309765	Dharmmapur
76 and above	309767	Samalgram
76 and above	309768	Harigram
76 and above	309771	Malanchi
76 and above	309782	Deokhanda
76 and above	309787	Budhor
76 and above	309792	Basmanpara
76 and above	309797	Pardha

---

**CD Block: Hemtabad(0044)**

---

Nil	309806	Matiyadob
Nil	309811	Mahakaldanga
Nil	309823	Manikpara
Nil	309846	Basudebpur
Nil	309850	Kachan
Nil	309851	Madhabpur
Nil	309855	Atrai
Nil	309864	Bajitpur
Nil	309870	Goalpara
Nil	309909	Itahar
Less than 5	309860	Krishnapur
Less than 5	309869	Kashiya
Less than 5	309873	Ramnathpara
Less than 5	309874	Samaspur
Less than 5	309881	Kantor
Less than 5	309882	Arazi Kasimpur
Less than 5	309890	Agapur
Less than 5	309891	Balaigaon
Less than 5	309897	Majdiha
Less than 5	309908	Teghara
Less than 5	309911	Balufara
5-10	309842	Bhogram
5-10	309865	Beltair
5-10	309866	Minapara
5-10	309871	Sekhpur
5-10	309896	Nahusara
5-10	309912	Shasan
11-20	309812	Bharatpur
11-20	309822	Garura
11-20	309844	Karaidangi
11-20	309845	Kastarai
11-20	309847	Bolkundi
11-20	309853	Turibar
11-20	309854	Surangapur
11-20	309856	Rampur
11-20	309863	Anantakota
11-20	309880	Hemtabad
11-20	309901	Dadhikotbari
21-30	309802	Makarhat
21-30	309807	Asmanhat
21-30	309824	Chainagar
21-30	309872	Kismatshimla
21-30	309878	Kasimpur

21-30	309879	Sonabanda
21-30	309883	Ranhatta
21-30	309898	Islampur
21-30	309913	Gutin
31-40	309800	Mohishgaon
31-40	309815	Bahin Paharpur
31-40	309817	Kismat Maldua
31-40	309819	Chandratiya
31-40	309843	Bahala
31-40	309876	Dehuchi
31-40	309885	Kakarsing
31-40	309887	Mahipur
31-40	309893	Baribari
31-40	309899	Nurpur
31-40	309900	Bhatsia
31-40	309905	Dakshin Kotagaon
31-40	309910	Durllabhpur
31-40	309915	Atkara
41-50	309813	Bamra
41-50	309826	Bishnupur
41-50	309827	Bamair
41-50	309830	Dhantair
41-50	309833	Nishirol
41-50	309839	Naoda
41-50	309841	Kalua
41-50	309849	Titih
41-50	309868	Bhatura
41-50	309875	Raghugaon
41-50	309888	Dudhanda
41-50	309914	Tilia
51-75	309808	Jatapur
51-75	309809	Birgram
51-75	309810	Jalalpur
51-75	309814	Keshabpur
51-75	309828	Sunair
51-75	309831	Malon
51-75	309836	Uttar Kotagaon
51-75	309840	Baharail
51-75	309848	Sitalpur
51-75	309852	Joyrambati
51-75	309857	Ghagra
51-75	309858	Krishnabati
51-75	309861	Patair
51-75	309886	Harinarayanpur
51-75	309892	Giashil
51-75	309894	Ghugormal
51-75	309895	Dhoarai
51-75	309902	Dakshin Krishnapur
51-75	309903	Bangalbari
76 and above	309801	Molani
76 and above	309803	Simuldanga
76 and above	309804	Santara
76 and above	309805	Dharmapur
76 and above	309816	Maldua
76 and above	309818	Tilan
76 and above	309820	Sekhpura



76 and above	309829	Rosanpur
76 and above	309832	Bhanail
76 and above	309834	Hatjugat
76 and above	309835	Darimanpur
76 and above	309837	Poaltair
76 and above	309838	Rajra
76 and above	309859	Bidisoil
76 and above	309862	Pirojpur
76 and above	309867	Ratibati
76 and above	309877	Mahajambari
76 and above	309884	Simla
76 and above	309889	Arazi Dudhanda
76 and above	309904	Jagubati
76 and above	309906	Kamalpur
76 and above	309907	Binagram

---

**CD Block: Kaliaganj(0045)**

---

Nil	309989	Chak Bhabanipur
Nil	309995	Mahatair
Nil	310024	Paschim Durgapur
Nil	310082	Kaludanga
Nil	310091	Paschim Gagara
Nil	310092	Baje Dhabail
Nil	310093	Dhabail
Less than 5	309971	Gotgaon
Less than 5	309988	Paligaon
Less than 5	310030	Biswanathpur
Less than 5	310078	Jinua
Less than 5	310083	Jingaon
Less than 5	310089	Lahanda
5-10	309967	Balahar
5-10	309975	Maljum
5-10	310021	Madanpur
5-10	310026	Kashidanga
5-10	310063	Tamchari Mathbari
5-10	310094	Malgaon
5-10	310102	Kushgram
11-20	309968	Mirzzagar
11-20	309979	Dakshin Gauripur
11-20	310006	Kujja
11-20	310029	Shibpur
11-20	310044	Dakshin Krishnapur
11-20	310081	Bijail
11-20	310103	Medinipur
21-30	309929	Batasan
21-30	309978	Bhabak
21-30	309994	Khurkhuria
21-30	310008	Purba Shankarpur
21-30	310025	Madhabpur
21-30	310028	Maruadangi
21-30	310062	Dakshin Gobindapur
21-30	310090	Sahapur
31-40	309943	Hazratpur
31-40	309962	Purba Rampur
31-40	309963	Dhanipukur
31-40	309966	Udgaon
31-40	309976	Narayanpur

31-40	309980	Harekrishnapur
31-40	310018	Chandbari Mirzapur
31-40	310039	Anaun
31-40	310040	Baidan
31-40	310057	Atia
31-40	310075	Kunore
31-40	310099	Ghatishal
41-50	309921	Bhurkutpara
41-50	309922	Mitrabati
41-50	309938	Mahinagar
41-50	309970	Uttar Krishnapur
41-50	310007	Pakuria
41-50	310022	Tilgaon
41-50	310036	Tarangapur
41-50	310071	Bhuinhara
41-50	310079	Palaibari
41-50	310086	Phulamani
41-50	310088	Phulatti
41-50	310095	Raghunathpur
41-50	310098	Randhanipara
41-50	310101	Balabanda
41-50	310105	Majhiar
51-75	309917	Nischintapur
51-75	309918	Sadipur
51-75	309931	Shakrpur
51-75	309932	Uttar Lakshmipur
51-75	309933	Karaipur
51-75	309935	Bhelai
51-75	309936	Anantapur
51-75	309942	Lakshmipur
51-75	309945	Lohatara
51-75	309946	Dalimgaon
51-75	309956	Pandara
51-75	309957	Ramkrishnapur
51-75	309959	Uttar Shankarpur
51-75	309961	Chak Shibananda
51-75	309965	Chandgaon
51-75	309969	Chapair
51-75	309972	Radhikapur
51-75	309982	Chak Dilal
51-75	309985	Faridpur
51-75	309993	Maheshpur
51-75	309998	Madhya Durgapur
51-75	310001	Hariharpur (P)
51-75	310012	Sintair
51-75	310013	Mahadebpur (P)
51-75	310014	Baghan
51-75	310020	Kuanrpur
51-75	310023	Uttar Shibpur
51-75	310027	Chandgaon
51-75	310035	Baral
51-75	310037	Mustafanagar
51-75	310038	Natuadangi
51-75	310060	Baruna
51-75	310061	Mehendipara
51-75	310066	Khatsa

51-75	310069	Rautgaon
51-75	310070	Raypur
51-75	310073	Hatpara
51-75	310074	Dharmapara
51-75	310076	Mukundapur
51-75	310080	Gangua
51-75	310084	Pahargaon
51-75	310085	Dhekipara Mahesdangi
51-75	310087	Banigaon
51-75	310100	Palihar
51-75	310104	Jhapail
76 and above	309916	Uttar Mirzapur
76 and above	309919	Uttar Durgapur
76 and above	309920	Kathandari
76 and above	309923	Uttar Gouripur
76 and above	309924	Mohanpur
76 and above	309925	Purgram
76 and above	309926	Pachakandar
76 and above	309927	Mudafat
76 and above	309928	Buridangi
76 and above	309930	Jarang
76 and above	309934	Bharkul
76 and above	309937	Dasai
76 and above	309939	Shursa
76 and above	309940	Gopalpur
76 and above	309941	Daulatbati
76 and above	309944	Raghabpur Bara
76 and above	309947	Chak Lakshmi
76 and above	309948	Uttar Kachna
76 and above	309949	Balas
76 and above	309950	Manoharpur
76 and above	309951	Jugipukur
76 and above	309952	Saharullapur
76 and above	309953	Pandabbil
76 and above	309954	Dhondarpail
76 and above	309955	Madhya Gouripur
76 and above	309958	Nehalipara
76 and above	309960	Mrizapur
76 and above	309964	Bagduar
76 and above	309973	Kaluhar
76 and above	309974	Suknandighi
76 and above	309977	Ramganj
76 and above	309981	Bagcha
76 and above	309983	Jagdala
76 and above	309984	Khiltor
76 and above	309986	Purba Durgapur
76 and above	309987	Baikunthapur
76 and above	309990	Bhabanipur
76 and above	309992	Joydebpur
76 and above	309996	Puria
76 and above	309997	Deogaon
76 and above	309999	Dhankail (P)
76 and above	310000	Rasidpur (P)
76 and above	310002	Ganeshbati
76 and above	310003	Uttar Gobindapur
76 and above	310004	Mujia

76 and above	310005	Mahagaon
76 and above	310009	Atghara
76 and above	310010	Nasirhat
76 and above	310011	Haldibari
76 and above	310015	Keotan
76 and above	310016	Sergram (P)
76 and above	310017	Bhandar (P)
76 and above	310019	Tungail Bilpara
76 and above	310031	Khejrupukur
76 and above	310032	Bheur
76 and above	310033	Paschim Rampur
76 and above	310034	Ratan (P)
76 and above	310041	Balaramppur
76 and above	310042	Bochadanga
76 and above	310043	Dakshin Bhabanipur
76 and above	310045	Gogra
76 and above	310046	Fatepur
76 and above	310047	Chandail
76 and above	310048	Dhamja
76 and above	310049	Khanpur
76 and above	310050	Delwarpur
76 and above	310051	Chandipur
76 and above	310052	Bimalpara
76 and above	310053	Kachna
76 and above	310054	Mangaldaha
76 and above	310055	Madhupur
76 and above	310056	Raghabpur
76 and above	310058	Chauli
76 and above	310059	Purba Goalgaon
76 and above	310064	Beurjhari
76 and above	310065	Hamidpur
76 and above	310067	Kuria
76 and above	310068	Chaipara
76 and above	310072	Bansihara
76 and above	310077	Dhekipara
76 and above	310096	Raynagar
76 and above	310097	Shoasi
76 and above	310106	Khail
76 and above	310107	Dhanaitor

---

**CD Block: Itahar(0046)**

---

Nil	310110	Bajitpur
Nil	310121	Pajol
Nil	310129	Bhadratha
Nil	310151	Chhayghara (H)
Nil	310163	Beldangi (H)
Nil	310165	Tiabari (H)
Nil	310197	Kashibati
Nil	310200	Bagbari
Nil	310212	Gatlu
Nil	310221	Balarampur
Nil	310224	Kismat Begunbari
Nil	310233	Ranapur
Nil	310236	Pakrabari
Nil	310243	Subarnapur
Nil	310248	Bausa
Nil	310249	Mahanandapara

Nil	310251	Kumedpur
Nil	310256	Lalganj
Nil	310257	Srimantapur
Nil	310258	Patnalia
Nil	310259	Dalideul Chak
Nil	310266	Chandanpur
Nil	310271	Tegaj
Nil	310273	Daldalia Chak
Nil	310274	Khuniabari
Nil	310279	Titiha
Nil	310280	Bochkapara
Nil	310281	Birnagar
Nil	310282	Kunarhat
Nil	310283	Bagduma
Nil	310293	Patinahar
Nil	310303	Panchadebati
Nil	310310	Chhoto Bahadol
Nil	310314	Dakshin Maheshpur
Nil	310320	Bhusan Gachhi
Less than 5	310109	Bariol
Less than 5	310111	Damdalia
Less than 5	310144	Nagua
Less than 5	310147	Uttar Maheshpur
Less than 5	310180	Boaltair
Less than 5	310181	Aldhanda
Less than 5	310207	Suliapara
Less than 5	310210	Bidhibari
Less than 5	310225	Khamrua
Less than 5	310227	Digna
Less than 5	310231	Banagram
Less than 5	310240	Khasra
Less than 5	310241	Mukundapur
Less than 5	310252	Phkhuria
Less than 5	310254	Nalbhati Madhabpur
Less than 5	310255	Gosaipur
Less than 5	310264	Purushattambari
Less than 5	310265	Manainagar
Less than 5	310269	Jamalpur
Less than 5	310270	Kapasia
Less than 5	310276	Koarpur
Less than 5	310278	Barot
Less than 5	310285	Shishai
Less than 5	310286	Mirzadighi
Less than 5	310290	Ghritatala
Less than 5	310298	Mahadipur
Less than 5	310311	Bahadol
Less than 5	310315	Maghiapara
Less than 5	310322	Parneswarbati
5-10	310108	Gorahar
5-10	310169	Simuldanga (H)
5-10	310203	Osmanpur
5-10	310222	Kamalpur
5-10	310223	Malinagar
5-10	310230	Dhulahar
5-10	310235	Chandigram
5-10	310237	Pashim Durlabhpur

5-10	310238	Para
5-10	310247	Parergram
5-10	310267	Kamardanga
5-10	310288	Bangar
11-20	310113	Balijol
11-20	310114	Keotal
11-20	310124	Shurun
11-20	310150	Mahamadpur
11-20	310154	Parbbatipur
11-20	310161	Khorna (H)
11-20	310162	Sridharpur
11-20	310182	Purba Durlabhpur
11-20	310190	Piralipara
11-20	310206	Chabhat
11-20	310228	Sohair
11-20	310239	Kharsata
11-20	310246	Barabella
11-20	310253	Gulandar
11-20	310272	Chhillimpur
11-20	310275	Thilbil
11-20	310284	Rajkot
11-20	310287	Basratpur
11-20	310292	Madhuban
11-20	310294	Kaliganj
11-20	310297	Tharais
11-20	310299	Dakshin Syampur
11-20	310308	Shasan
11-20	310309	Aiho
11-20	310319	Baidara
11-20	310323	Khesra
11-20	310324	Bimalpara (I)
11-20	310325	Bhabanipur Bejpukur (I)
21-30	310119	Behati
21-30	310130	Mahashunda
21-30	310131	Durgapur
21-30	310132	Kamalai
21-30	310141	Purba Sakodanga
21-30	310148	Bhagnail
21-30	310167	Mulahat (H)
21-30	310183	Bishnupur
21-30	310201	Mirzatpur
21-30	310229	Ghera
21-30	310244	Bairgachhi
21-30	310260	Gopinathpur
21-30	310268	Gopalpur
21-30	310296	Gopibati
21-30	310305	Jayahat
21-30	310327	Paschim Saiyadpur (I)
31-40	310112	Kotar
31-40	310115	Palaibari
31-40	310125	Rajgram
31-40	310128	Rahai
31-40	310140	Paschim Sakodanga
31-40	310142	Naldanga
31-40	310177	Mohagachi
31-40	310179	Bhatingaon

31-40	310184	Tilna
31-40	310191	Hematpur
31-40	310202	Bhadrashila
31-40	310226	Algram
31-40	310232	Belua
31-40	310245	Bhabanipur
31-40	310250	Mohanbhuban
31-40	310261	Gauripur
31-40	310263	Basudevpur
31-40	310289	Marnai
31-40	310321	Gopalnagar
41-50	310117	Belul
41-50	310139	Chitor
41-50	310152	Nandangaon
41-50	310153	Baul (H)
41-50	310159	Bara Kundana (H)
41-50	310170	Simuldanga
41-50	310173	Patirajpur
41-50	310194	Sahabhita
41-50	310208	Porsha
41-50	310213	Bankur
41-50	310214	Banshthupi
41-50	310218	Banbol
41-50	310277	Barhatti
41-50	310307	Dharampur
41-50	310312	Sarishatuli
41-50	310316	Nahanipur
41-50	310317	Chhilampur
41-50	310318	Batnabaj
51-75	310118	Hasua
51-75	310120	Ujani
51-75	310122	Haripur
51-75	310127	Chandol
51-75	310133	Paharajpur
51-75	310143	Dakshinal
51-75	310146	Nadhna
51-75	310149	Asrafpur
51-75	310155	Panpara (H)
51-75	310156	Uttar Jamalpur
51-75	310164	Sibrampur
51-75	310168	Ujalpur
51-75	310172	Mahinagar
51-75	310178	Ghughudanga
51-75	310189	Sandia
51-75	310192	Fatepur Shyampur
51-75	310195	Kulator
51-75	310204	Chauduar
51-75	310211	Tiarbati
51-75	310216	Sahapur
51-75	310217	Ujantor
51-75	310219	Ramdanga
51-75	310234	Bamnigaon
51-75	310242	Shyampur
51-75	310262	Churaman
51-75	310291	Malanchi
51-75	310295	Halimpur

51-75	310300	Katabari
51-75	310301	Jot Narottam
51-75	310302	Kasba
51-75	310306	Aminhat
51-75	310313	Jagadal
51-75	310326	Kurmanpur (I)
76 and above	310116	Abhinagar
76 and above	310123	Indran
76 and above	310126	Bagun
76 and above	310134	Dharanda
76 and above	310135	Sadapur
76 and above	310136	Kukrakunda
76 and above	310137	Sonapur
76 and above	310138	Baje Dakshinal
76 and above	310145	Betor
76 and above	310157	Kochpara (H)
76 and above	310158	Laskarpur
76 and above	310160	Purba Nagua
76 and above	310166	Taltungi
76 and above	310171	Bhelagachi
76 and above	310174	Kokna
76 and above	310175	Gunarajpur
76 and above	310176	Guniakhanda
76 and above	310185	Dhamdhol
76 and above	310186	Goalpara
76 and above	310187	Dhigaldanga
76 and above	310188	Narihat
76 and above	310193	Sujal
76 and above	310196	Ranipur
76 and above	310198	Chalnia
76 and above	310199	Arazi Kashiabari
76 and above	310209	Paikpara
76 and above	310215	Sripur
76 and above	310220	Garia
76 and above	310304	Golhat

---



**Appendix VIIB - Village Directory**  
**List of Villages according to the proportion of the Scheduled Tribes population**  
**to the Total Population by ranges**

District :Uttar Dinajpur (330)

**B - Scheduled Tribes**

Range of Scheduled Tribes population (Percentages)	Location code number	Name of village
1	2	3
<b>CD Block: Chopra(0038)</b>		
Nil	308833	Pawakhali
Nil	308836	Kuimari
Nil	308839	Paschim Dangapara
Nil	308841	Fatehabad
Nil	308853	Hariharpur
Nil	308854	Patikabandha
Nil	308856	Bilasi
Nil	308857	Rajabhim
Nil	308858	Haripokhar
Nil	308859	Nirbhay Chandi
Nil	308860	Balarampur
Nil	308861	Paschim Chutiakhor
Nil	308863	Dakshin Ariagaon
Nil	308864	Uttar Dhamorgachh
Nil	308875	Paschim Atharikhai
Nil	308876	Khochabari
Nil	308882	Uttar Gorasahid
Nil	308883	Gendagachh
Nil	308884	Dhamjegachh
Nil	308886	Paschim Jibhakata
Nil	308894	Photamari
Nil	308895	Naogach
Nil	308902	Katgaon
Nil	308903	Tetesari
Nil	308904	Piajpokhar
Nil	308906	Rampur
Nil	308907	Uttar Mohangachh
Nil	308909	Lakhipur
Nil	308911	Goabari
Nil	308912	Mahadevpur
Nil	308913	Jogthora
Nil	308924	Purbba Jaypura
Nil	308926	Purbba Jibhakata
Nil	308927	Nahargachh
Nil	308928	Nandigachh
Nil	308929	Kapalkunda
Nil	308930	Thunthunia
Nil	308931	Babugachh
Nil	308932	Pitramgachh
Nil	308933	Nazarpur
Nil	308934	Dakshin Gorasahid
Nil	308937	Chhota Dopaharu
Nil	308939	Damodarkhuri
Nil	308940	Ramkrishnapur
Nil	308942	Bara Dopaharu
Nil	308944	Dakshin Damodarpur
Nil	308946	Chhota Damodarpur
Nil	308947	Tarapokhar

Less than 5	308831	Jiakhorigacha
Less than 5	308835	Chhota Dangapara
Less than 5	308837	Jhajhri
Less than 5	308838	Borobila
Less than 5	308840	Purba Dangapara
Less than 5	308845	Dakshin Dangapara
Less than 5	308848	Uttar Bhagalpur
Less than 5	308855	Dalua
Less than 5	308866	Purba Mokarandapur
Less than 5	308868	Chhota Ariangaon
Less than 5	308877	Uttar Atharkhai
Less than 5	308880	Teligachh
Less than 5	308898	Lalitgachh
Less than 5	308899	Hulasugachh
Less than 5	308901	Purbba Chutiakhor
Less than 5	308905	Shitalgaon
Less than 5	308908	Dakshin Mohangachh
Less than 5	308910	Binapur
Less than 5	308914	Gaodhuakhurd
Less than 5	308916	Gaodhuakalang
Less than 5	308917	Ghirnigaon
Less than 5	308918	Ghirnigaon Khas
Less than 5	308919	Dewanjagir
Less than 5	308920	Dograsani
Less than 5	308921	Dakshin Jibhakata
Less than 5	308923	Dakshin Jayapura
Less than 5	308925	Boalmari
Less than 5	308936	Chhota Panchmauz
Less than 5	308938	Chhota Mircha
Less than 5	308941	Bara Damaodarpur
Less than 5	308945	Bara Mircha
5-10	308830	Chitalghata
5-10	308832	Jiakhori
5-10	308846	Bhagalpur Khas
5-10	308847	Paschim Mokarandapur
5-10	308849	Bhotamari
5-10	308852	Dakshin Damorgachh
5-10	308867	Paschim Ariangaon
5-10	308889	Choagari
5-10	308891	Dakshin Kundal Pukhar
5-10	308897	Dhiaghar
5-10	308915	Sonapatila
5-10	308943	Bara Panchmauz
11-20	308844	Dangra Dangri
11-20	308851	Bhagabati
11-20	308862	Narayanpur
11-20	308871	Purba Ariagaon
11-20	308878	Uttar Jibhakata
11-20	308893	Paschim Andharijhari
11-20	308896	Dakshin Besarbari
21-30	308887	Paschim Jaipura
21-30	308888	Athiala
21-30	308900	Rahugachh
31-40	308834	Bhata
31-40	308842	Bara Dangapara
31-40	308850	Dakshin Bhagalpur

31-40	308869	Majhiali
31-40	308892	Uttar Besarbari
41-50	308865	Thuthipakar
41-50	308870	Ariagaon
41-50	308885	Uttar Jaypura
41-50	308890	Purbba Andharijhari
51-75	308874	Butijhari
51-75	308879	Dakshin Atharkhai
76 and above	308843	Juropani
76 and above	308872	Uttar Kundalpokhar
76 and above	308873	Uttar Ariagaon
76 and above	308922	Andharugachh

---

**CD Block: Islampur(0039)**

---

Nil	308949	Manikpur
Nil	308952	Kalugachh
Nil	308953	Uttar Khojagaon
Nil	308954	Masid Kismat
Nil	308955	Dakshin Khojagaon
Nil	308956	Latmasid
Nil	308959	Birsinggachh
Nil	308961	Bairjhari
Nil	308962	Dholigaon
Nil	308965	Purbba Gomaidighi
Nil	308966	Kuchila
Nil	308974	Gobindapur
Nil	308975	Nondola Rokhoa
Nil	308976	Paschim Gomadighi
Nil	308977	Pothia
Nil	308978	Gadiatol
Nil	308979	Bhangamali
Nil	308980	Bhagamahima
Nil	308981	Goalgachh
Nil	308984	Dakshin Kadamgachhi
Nil	308986	Jhargaon
Nil	308987	Girnabari
Nil	308988	Chhota Khanti
Nil	308989	Bhojpur
Nil	308990	Tarabari
Nil	308991	Panchdimti
Nil	308992	Tangipokar
Nil	308994	Matikunda
Nil	308999	Uttar Tuthipakar
Nil	309006	Ghoramara
Nil	309012	Chhatish
Nil	309014	Panditpota
Nil	309015	Narayanpur
Nil	309016	Agurasia
Nil	309018	Gunjaria
Nil	309023	Paschim Mankadanga
Nil	309024	Purba Mankadanga
Nil	309026	Garnabari
Nil	309028	Purba Panchurasia
Nil	309029	Kadigaon
Nil	309030	Phulhar
Nil	309031	Bijekhor
Nil	309038	Gangamaila

Nil	309043	Rohia
Less than 5	308950	Phulhara
Less than 5	308951	Ramganj
Less than 5	308957	Uttar Kadamgachh
Less than 5	308960	Chhota Sapnikla
Less than 5	308963	Kalughat
Less than 5	308964	Kamlagaon
Less than 5	308968	Chaurbhita
Less than 5	308969	Masidkhas
Less than 5	308970	Madaripur
Less than 5	308971	Kulthar
Less than 5	308972	Dohaso
Less than 5	308973	Topamari
Less than 5	308982	Nandoi
Less than 5	308983	Barakhanti
Less than 5	308985	Agdimti
Less than 5	308993	Baniani Kismat
Less than 5	308996	Chapasar
Less than 5	308997	Ilubari
Less than 5	308998	Bolhanja
Less than 5	309000	Phulbari
Less than 5	309002	Kurhila
Less than 5	309003	Jagatagaon
Less than 5	309004	Khabargaon
Less than 5	309009	Kutumposa
Less than 5	309013	Samsergaon
Less than 5	309017	Paschim Pachhurasia
Less than 5	309019	Dhantola
Less than 5	309022	Kachna
Less than 5	309025	Dakshin Thuthipakar
Less than 5	309032	Benikaner Alias Rahatpur
Less than 5	309034	Birnakundi
Less than 5	309035	Bhelagachhi
Less than 5	309036	Benikandar Alias Satvita
Less than 5	309039	Amalijhari
Less than 5	309040	Daribhir
Less than 5	309044	Rampur
Less than 5	309046	Ojhapokhar
Less than 5	309048	Kalanagin
Less than 5	309049	Gunabari
5-10	308958	Sanpnikla
5-10	309001	Durgapur
5-10	309005	Chaprajhar (P)
5-10	309007	Barhat (P)
5-10	309037	Benikandar
11-20	308967	Kuargaon
11-20	308995	Nachankula
11-20	309008	Dumrulla
11-20	309010	Sialtor Taranjanbari
11-20	309011	Aliganj
11-20	309020	Gaisal
11-20	309021	Alipur
11-20	309027	Maruagaon
11-20	309041	Kunargaon
11-20	309047	Sabudanga
21-30	309042	Kundargaon

31-40	309033	Sahatpur
31-40	309045	Daulatpur
<b>CD Block: Goalpokhar-I(0040)</b>		
Nil	309056	Khrhila
Nil	309058	Bualmari
Nil	309059	Balichuka Purbba
Nil	309063	Sarnabari
Nil	309064	Ikarchala
Nil	309066	Satbhita (Pantpara)
Nil	309067	Laskargaon
Nil	309071	Masnabhita
Nil	309073	Mahua
Nil	309074	Barbila
Nil	309075	Lalpokhar
Nil	309076	Chunihar
Nil	309078	Pharabari
Nil	309079	Jaingaon
Nil	309080	Purbba Pamal
Nil	309081	Pokharia Dargabasti
Nil	309083	Kalubhita
Nil	309084	Dakaita
Nil	309085	Bahar
Nil	309086	Bara Patna
Nil	309087	Biprit
Nil	309093	Kamalpur
Nil	309098	Uttar Ghoramara
Nil	309102	Shantibari
Nil	309106	Baggaon
Nil	309107	Lalkunri
Nil	309108	Athiala
Nil	309112	Goalpokhar
Nil	309117	Rajpokhar Khura
Nil	309118	Konagachhi
Nil	309119	Partappur
Nil	309120	Hariano
Nil	309121	Uttar Khotasur
Nil	309122	Dakshin Khotasur
Nil	309123	Dulachauki
Nil	309130	Purbba Keladanta
Nil	309131	Haldagaon
Nil	309134	Uttar Talbari
Nil	309135	Rajpokhar
Nil	309137	Tapsa
Nil	309141	Bhelapokhar
Nil	309142	Kashipur
Nil	309143	Theamani
Nil	309146	Madhya Talbari
Nil	309147	Kokila
Nil	309148	Raskora
Nil	309150	Madhya Phulbari
Nil	309156	Chhoto Singhanth
Nil	309157	Matitola
Nil	309159	Dulwa
Nil	309160	Dakshine Kathalbari
Nil	309164	Nargun
Nil	309166	Kamatsabalpur

Nil	309167	Kanhaiabari
Nil	309170	Bhindabari
Nil	309172	Dakshin Basantapur
Nil	309173	Khichra
Nil	309174	Bajibhokra
Nil	309175	Majgaon
Nil	309176	Balichaur
Nil	309180	Dakshin Chhipi
Nil	309181	Uttar Chhipi
Nil	309182	Sirnia
Nil	309188	Gedrigaon
Nil	309191	Paschim Dubkaul
Nil	309193	Purbba Dubkaul
Nil	309196	Gidrugachh
Nil	309201	Kualigachh
Less than 5	309051	Chordhappa
Less than 5	309053	Majlishpur
Less than 5	309054	Malduar
Less than 5	309055	Churakuti
Less than 5	309057	Basta
Less than 5	309060	Panjipara
Less than 5	309065	Majhok
Less than 5	309072	Pokharia
Less than 5	309082	Chhota Patna
Less than 5	309090	Paschim Pamal
Less than 5	309092	Ibrahimpur
Less than 5	309096	Jinatpur
Less than 5	309101	Khangi
Less than 5	309103	Bara Singhanath
Less than 5	309105	Angarbhasa
Less than 5	309109	Chapra Bakhari
Less than 5	309110	Lodhan
Less than 5	309111	Gachhinagar
Less than 5	309115	Debiganj
Less than 5	309124	Purbba Goti
Less than 5	309125	Paschim Goti
Less than 5	309127	Intia
Less than 5	309129	Paschim Keladanta
Less than 5	309132	Jharbari
Less than 5	309133	Kantigachh
Less than 5	309138	Dangipara
Less than 5	309139	Siripurtola
Less than 5	309140	Mahisasur
Less than 5	309151	Unatiagachh
Less than 5	309152	Dakshin Sahapur
Less than 5	309155	Kichaktola
Less than 5	309158	Dakshine Ghoramara
Less than 5	309161	Siripur
Less than 5	309162	Chichuria
Less than 5	309163	Banspokhar
Less than 5	309165	Nargaon
Less than 5	309171	Dehar
Less than 5	309178	Dakshin Talbari
Less than 5	309179	Bangaon
Less than 5	309183	Bhagabanpur
Less than 5	309190	Agoi

Less than 5	309192	Madhya Dubkaul
Less than 5	309197	Dakshinukas Bhasa
Less than 5	309200	Purbba Phulbari
5-10	309050	Bhotar
5-10	309061	Teliapokhar
5-10	309062	Deona (West)
5-10	309070	Nando
5-10	309088	Khargar
5-10	309094	Singhanath Kalan
5-10	309099	Dharampur
5-10	309113	Babhanbari
5-10	309144	Pachra
5-10	309186	Tilan
5-10	309187	Gamhirkachh
5-10	309189	Koimari
11-20	309068	Uttar Ukasbhasa
11-20	309069	Dauapara
11-20	309095	Raypur
11-20	309126	Singhadah
11-20	309136	Chapasar
11-20	309145	Madhya Sahapur
11-20	309177	Chapwa
11-20	309184	Goagaon
11-20	309185	Khora
11-20	309194	Birbari
11-20	309198	Tegharia
11-20	309199	Sholpara
21-30	309052	Balichuka Paschim
21-30	309089	Uttar Kathalbari
21-30	309104	Chitaur
21-30	309114	Goalin
21-30	309149	Paschim Phulbari
21-30	309168	Purbba Banwari
21-30	309169	Bara Pokhar Dubkaul
76 and above	309097	Pariharpur

---

**CD Block: Goalpokhar-II(0041)**

---

Nil	309206	Paschim Bannari
Nil	309210	MaligaON
Nil	309211	Gerua
Nil	309214	Khamar Pokhar
Nil	309217	Belan
Nil	309218	Chanpur
Nil	309219	Purbba Kamarshal
Nil	309222	Uttar Dumaria
Nil	309226	Beharia
Nil	309229	Bhuindhar
Nil	309236	Suhiasani
Nil	309237	Suhia
Nil	309238	Dangi
Nil	309239	Mahishakhor
Nil	309241	Najarpur
Nil	309243	Matari
Nil	309254	Bhagalpur
Nil	309258	Sehar
Nil	309263	Chathol Islamorar
Nil	309265	Sathiar

Nil	309267	Pataura
Nil	309268	Bara Pokharia
Nil	309269	Andharia
Nil	309273	Dhakania
Nil	309274	Gochhra
Nil	309281	Jamira
Nil	309282	Jhangartoli
Nil	309284	Galia
Nil	309286	Dalania
Nil	309288	Uttar Sibrampur
Nil	309289	Dakshin Shibrampur
Nil	309290	Sasarkol
Nil	309291	Padmadara
Nil	309294	Saidpur Babhantoli
Nil	309300	Saidpur
Nil	309302	Jibanpur
Nil	309304	Fashia Diation
Nil	309311	Dakshin Neamatpur
Nil	309316	Pothiar
Nil	309317	Dahuabari
Nil	309327	Katla
Nil	309328	Chapasar
Nil	309329	Chirua
Nil	309331	Kasur
Nil	309339	Baligora
Nil	309340	Bara Shikarpur
Nil	309341	Bhelagachhi
Nil	309345	Barasalpur
Nil	309346	Satsoli
Nil	309347	Uttar Makhanpokhar
Nil	309349	Bawaldeh
Nil	309351	Chikni
Nil	309352	Chikni Barhas
Nil	309357	Saur
Nil	309358	Bajiaur
Nil	309366	Arani
Nil	309368	Khudan
Less than 5	309203	Uttar Basantapur
Less than 5	309204	Baldiabasa
Less than 5	309205	Goharran
Less than 5	309207	Patna
Less than 5	309212	Uttar Shahapur
Less than 5	309221	Bijulia
Less than 5	309223	Kahata
Less than 5	309224	Chakalia
Less than 5	309225	Kaliara
Less than 5	309228	Binardaha
Less than 5	309230	Sathaur
Less than 5	309233	Hatwar
Less than 5	309234	Pachim Lahil
Less than 5	309235	Manora
Less than 5	309240	Nizampur
Less than 5	309242	Kanki
Less than 5	309244	Nayanagar
Less than 5	309245	Simulia
Less than 5	309246	Basatput



Less than 5	309248	Hathipaon
Less than 5	309262	Mirjadpur
Less than 5	309266	Birran
Less than 5	309270	Puar
Less than 5	309275	Majra
Less than 5	309277	Haripur
Less than 5	309278	Pipla
Less than 5	309287	Jalsua
Less than 5	309292	Titaha
Less than 5	309295	Uttar Neamatpur
Less than 5	309301	Dakshin Dumaria
Less than 5	309303	Maharan
Less than 5	309305	Kamalpur
Less than 5	309307	Konal
Less than 5	309313	Ranipur
Less than 5	309330	Gandal
Less than 5	309332	Gobindapur
Less than 5	309333	Tarial
Less than 5	309334	Udga
Less than 5	309335	Dala
Less than 5	309337	Urpi
Less than 5	309338	Kariat
Less than 5	309342	Pagla
Less than 5	309343	Banka Dumaria
Less than 5	309344	Godasamal
Less than 5	309348	Dakshin Makhanpokhar
Less than 5	309353	Goalgaon
Less than 5	309354	Kabutarkhopi
Less than 5	309355	Dakshin Goaldob
Less than 5	309356	Uttar Goaldob
Less than 5	309359	Dhanalia
Less than 5	309360	Samaspur
Less than 5	309361	Bidyandapur
Less than 5	309364	Kaili
Less than 5	309365	Kahalgaon
Less than 5	309369	Satbhiti
Less than 5	309371	Kamalabari
5-10	309215	Satmeri
5-10	309247	Chaugharia
5-10	309249	Deogaon
5-10	309250	Sahaspur
5-10	309253	Amra
5-10	309272	Mathura
5-10	309279	Chitaura
5-10	309297	Madhu Sikar
5-10	309298	Sikar
5-10	309299	Asuragar
5-10	309306	Sarjapur
5-10	309314	Amalbari
5-10	309325	Chota Shikarpur
5-10	309326	Teghara
11-20	309208	Lohakrnchi
11-20	309216	Uttar Rampur
11-20	309227	Ghordhappa
11-20	309231	Paschim Kamarshal
11-20	309257	Bagdob

11-20	309259	Chathol
11-20	309264	Sagarpur
11-20	309276	Kumra
11-20	309285	Choukai
11-20	309308	Dehuti
11-20	309310	Hasaen
11-20	309315	Laguan
11-20	309318	Kothitola
11-20	309320	Lohagara
11-20	309324	Tarapur
11-20	309350	Amalia
11-20	309367	Laucha
21-30	309209	Ladhi
21-30	309220	Purba Lahil
21-30	309232	Neshandara
21-30	309280	Aulai
21-30	309296	Bhagtiar
21-30	309312	Chauria
21-30	309321	Sahasra
21-30	309336	Prraul
21-30	309363	Sangsal
21-30	309370	Dakshin Rampur
31-40	309213	Lohagachhi
31-40	309255	Purlia
31-40	309283	Sukhar
31-40	309309	Manuskol
41-50	309252	Khoksa
41-50	309271	Pirdauli
41-50	309372	Bhabaniganj
51-75	309251	Majlispur
51-75	309260	Baragaon
51-75	309261	Bangoan
51-75	309319	Lohajang
51-75	309323	Baldoria
76 and above	309256	Peazgaon
76 and above	309293	Shekhpura
76 and above	309322	Habipur

---

**CD Block: Karandighi(0042)**

---

Nil	309384	Paschim Goalgaon
Nil	309386	Bhagabanpur
Nil	309387	Shitalpur
Nil	309391	Bhagsur
Nil	309393	Jagadishpur
Nil	309396	Paschim Pipla
Nil	309397	Barail
Nil	309415	Saraunja
Nil	309416	Chhota Pataul
Nil	309428	Pirpukhar
Nil	309434	Baliamora
Nil	309435	Kararan
Nil	309436	Rautara
Nil	309443	Gopla
Nil	309453	Daluakhari
Nil	309456	Haria
Nil	309472	Jogiar
Nil	309473	Chunamari

Nil	309474	Pachim Prasadpur
Nil	309475	Purba Prasadpur
Nil	309476	Patanduba
Nil	309481	Kantirpa
Nil	309490	Gaigaon
Nil	309492	Barhans
Nil	309493	Jharibarhans
Nil	309505	Duaran
Nil	309538	Sulatanpur
Nil	309554	Khowaspur
Nil	309569	Temarpur
Nil	309575	Bilaspur
Less than 5	309374	Lohapunji
Less than 5	309375	Babhanua
Less than 5	309376	Abdulpur
Less than 5	309381	Dewanjagir
Less than 5	309383	Purba Goalgaon
Less than 5	309388	Paschim Mahespur
Less than 5	309389	Bagela
Less than 5	309390	Chandpur
Less than 5	309410	Palsa
Less than 5	309411	Raniganj
Less than 5	309412	Chaunagara
Less than 5	309413	Kachnagachh
Less than 5	309414	Madargachhi
Less than 5	309417	Bhulki
Less than 5	309418	Baliamani
Less than 5	309421	Gopalpur
Less than 5	309422	Begma
Less than 5	309426	Shripur
Less than 5	309427	Uttar Murhil
Less than 5	309439	Kachan
Less than 5	309444	Bhabanipur
Less than 5	309446	Kadernganj
Less than 5	309449	Madhupur
Less than 5	309452	Dhauta
Less than 5	309458	Mohsunda
Less than 5	309460	Purba Maheshpur
Less than 5	309461	Khanta
Less than 5	309463	Dharipara
Less than 5	309464	Paran Nagar
Less than 5	309471	Harasanda
Less than 5	309479	Burihan
Less than 5	309480	Uttar Jadopur
Less than 5	309482	Fatepur
Less than 5	309485	Kochara
Less than 5	309486	Parua
Less than 5	309487	Singardaha
Less than 5	309488	Piazgaon
Less than 5	309489	Keshopur
Less than 5	309494	Jhari
Less than 5	309495	Dulepur
Less than 5	309498	Purba Pipla
Less than 5	309499	Sabdhan
Less than 5	309501	Dhangaon
Less than 5	309502	Bhagdoarin

Less than 5	309503	Gorul Bhasa
Less than 5	309504	Doarin
Less than 5	309506	Bhandarbarigachi
Less than 5	309507	Bhandarbari
Less than 5	309509	Kachna
Less than 5	309510	Barodangi
Less than 5	309512	Bikaur
Less than 5	309513	Sohar
Less than 5	309516	Pichhla
Less than 5	309517	Panasbari
Less than 5	309519	Maheshbathna
Less than 5	309521	Dhanpara
Less than 5	309522	Salampur
Less than 5	309523	Dalmadh
Less than 5	309525	Tunibhita
Less than 5	309526	Khatrabari
Less than 5	309528	Karandighi
Less than 5	309529	Pothimari
Less than 5	309530	Alianagar
Less than 5	309531	Kamat
Less than 5	309532	Dakishin Maheshpur
Less than 5	309533	Budhra
Less than 5	309534	Jaynagra
Less than 5	309535	Bosara
Less than 5	309537	Alampur
Less than 5	309539	Pargaon
Less than 5	309540	Bhaksala
Less than 5	309545	Rabanpur
Less than 5	309546	Mirzadpur
Less than 5	309547	Bahangaon
Less than 5	309548	Sadipur
Less than 5	309549	Dakshin Jadopur
Less than 5	309550	Kamartor
Less than 5	309551	Mehandabari
Less than 5	309552	Harintor
Less than 5	309553	Purba Mohanpur
Less than 5	309555	Raghopur
Less than 5	309557	Minapur
Less than 5	309565	Dakshin Mohanpur
Less than 5	309570	Barua
Less than 5	309571	Nakol
Less than 5	309572	Ibrahimpur
5-10	309373	Malkot
5-10	309392	Sima Anandapur
5-10	309394	Chiranch
5-10	309395	Kamartua
5-10	309408	Mankaur
5-10	309419	Khudar Gachhi
5-10	309420	Bishunpur
5-10	309423	Ganjana
5-10	309429	Choprabari
5-10	309437	Dighalgaon
5-10	309447	Borra
5-10	309455	Gospur
5-10	309457	Kailara
5-10	309462	Rudel

5-10	309467	Negura
5-10	309478	Dehonra
5-10	309484	Dakshin Murhil
5-10	309491	Chandargaon
5-10	309514	Pandepur
5-10	309518	Pachim Mohanpur
5-10	309543	Jujharpur
5-10	309544	Balchiar
5-10	309558	Gobindapur
5-10	309561	Kuhator
5-10	309562	Machhali
5-10	309568	Bhikhanpur
11-20	309378	Purba Matiar
11-20	309382	Shikarpur
11-20	309400	Chand Gola
11-20	309403	Phulbari
11-20	309441	Pauti
11-20	309442	Dakshin Betauna
11-20	309451	Bardahi
11-20	309454	Bhopla
11-20	309465	Saidpur
11-20	309466	Nazirpur
11-20	309469	Andharia
11-20	309470	Bajargaon
11-20	309500	Lahutara
11-20	309508	Narayanpur
11-20	309511	Basudebpur
11-20	309524	Pachloha
11-20	309527	Basantagachh
11-20	309536	Sargaon
11-20	309542	Baijuar
11-20	309559	Barapataul
11-20	309563	Altapur
11-20	309574	Balia
21-30	309379	Hemenpur
21-30	309399	Soshilapur
21-30	309541	Sadhanpur
21-30	309556	Lodipur
21-30	309560	Bihanagar
21-30	309564	Kismat Altapur
31-40	309385	Chengatoli
31-40	309438	Debottar Milik
31-40	309440	Uttar Betauna
31-40	309448	Kochabari
31-40	309477	Belua
31-40	309566	Kurigaon
31-40	309573	Jhabradangi
41-50	309401	Kalibari
41-50	309424	Atanagar
41-50	309430	Paniha
41-50	309459	Rankul
41-50	309468	Bazitpur
41-50	309520	Bhatbar
51-75	309406	Jalalpur Milik
51-75	309409	Bagindar
51-75	309450	Khurka

51-75	309496	Belbari
51-75	309515	Bhagelia
51-75	309567	Bamhol
76 and above	309377	Jayrampur
76 and above	309398	Surta
76 and above	309402	Harra
76 and above	309404	Sahapur
76 and above	309405	Ghordha
76 and above	309407	Jalalpur
76 and above	309425	Damdama
76 and above	309431	Majhauk
76 and above	309432	Roshanganj
76 and above	309433	Khempur
76 and above	309497	Jotilamat

---

**CD Block: Raiganj(0043)**

---

Nil	309580	Kharibadkol
Nil	309581	Badkol
Nil	309583	Mallickpur
Nil	309585	Maladhanda
Nil	309606	Baradhara
Nil	309612	Mannagar
Nil	309614	Pariharpur
Nil	309615	Bindol
Nil	309622	Imadpur
Nil	309637	Shitalpur
Nil	309644	Krishnamuri
Nil	309645	Mahigram
Nil	309649	Shialtor
Nil	309650	Aulabari
Nil	309652	Makra
Nil	309654	Bishnupur
Nil	309655	Kumarol
Nil	309656	Sangram
Nil	309657	Dulahpur
Nil	309658	Pakamba
Nil	309659	Balihara
Nil	309661	Barai
Nil	309670	Durgapur
Nil	309687	Hatmani
Nil	309688	Sankarpur
Nil	309692	Bharia
Nil	309694	Bhiti
Nil	309695	Abhor
Nil	309698	Lahujgram
Nil	309699	Teghara
Nil	309702	Khirabari
Nil	309703	Bhitihar
Nil	309705	Jugamer
Nil	309707	Bishahar
Nil	309708	Ital
Nil	309709	Amritakhnda
Nil	309712	Rudrakhnda
Nil	309714	Garna
Nil	309716	Nuripur
Nil	309734	Mathurapur
Nil	309751	Ganeshpur

Nil	309757	Chhota Narayanpur
Nil	309762	Siagram
Nil	309763	Kurial
Nil	309765	Dharmmapur
Nil	309770	Chhatian
Nil	309773	Sarai
Nil	309775	Ghughudanga
Nil	309776	Baniapukur
Nil	309777	Paschim Shankarpur
Nil	309778	Kalibari
Nil	309779	Bhupalpur
Nil	309780	Cheramati
Less than 5	309578	Sarua
Less than 5	309579	Tazpur
Less than 5	309582	Basatpur
Less than 5	309586	Dhalgaon
Less than 5	309588	Sangaon
Less than 5	309589	Pratappur
Less than 5	309591	Bhatganja
Less than 5	309596	Paschim Gobindapur
Less than 5	309597	Panch Bhaiya
Less than 5	309599	Halalpur
Less than 5	309609	Bhagatgaon
Less than 5	309611	Bahor
Less than 5	309613	Kailadangi
Less than 5	309616	Ratanpur
Less than 5	309618	Barabar
Less than 5	309619	Darra
Less than 5	309621	Rautgram
Less than 5	309623	Krishnapur
Less than 5	309624	Bishrail
Less than 5	309626	Mojgaon
Less than 5	309627	Bannagra
Less than 5	309635	Sariabad
Less than 5	309636	Makdampur
Less than 5	309638	Fazilpur
Less than 5	309639	Dumaria
Less than 5	309640	Ghagra
Less than 5	309641	Tenra
Less than 5	309642	Chapra
Less than 5	309643	Paikpara
Less than 5	309646	Sitgram
Less than 5	309651	Jhitkai
Less than 5	309653	Bahin
Less than 5	309660	Deogan
Less than 5	309671	Bamuha
Less than 5	309672	Bijgaon
Less than 5	309675	Gomarda
Less than 5	309676	Burakamat
Less than 5	309679	Bhattagidighi
Less than 5	309682	Kotgram
Less than 5	309683	Chapduar
Less than 5	309686	Narayanpur
Less than 5	309689	Maharajpur
Less than 5	309690	Basudebpur
Less than 5	309691	Bhatghara

Less than 5	309693	Katihar
Less than 5	309696	Naram
Less than 5	309697	Gauri
Less than 5	309700	Kumarjol
Less than 5	309701	Dubduar
Less than 5	309704	Anantapur
Less than 5	309706	Goaldaha
Less than 5	309710	Birahimkhanda
Less than 5	309711	Parar Pukhar
Less than 5	309713	Dakshin Bishnupur
Less than 5	309715	Hathia
Less than 5	309717	Tenahari
Less than 5	309718	Maraikura
Less than 5	309719	Dakshin Goalpara
Less than 5	309720	Taherpur
Less than 5	309721	Sijgram
Less than 5	309722	Naopara
Less than 5	309723	Abdulghata
Less than 5	309724	Chandar
Less than 5	309725	Udaypur
Less than 5	309726	Bogram
Less than 5	309727	Karnajora
Less than 5	309728	Mahendigaon
Less than 5	309730	Dhurail
Less than 5	309731	Daudpur
Less than 5	309737	Sobhanpur
Less than 5	309739	Patol
Less than 5	309740	Serpur
Less than 5	309749	Khadimpur
Less than 5	309752	Barabarua
Less than 5	309755	Chhatrapur
Less than 5	309758	Golaisura
Less than 5	309759	Gaitar
Less than 5	309760	Raria
Less than 5	309764	Maria
Less than 5	309766	Bamangram
Less than 5	309767	Samalgram
Less than 5	309768	Harigram
Less than 5	309771	Malanchi
Less than 5	309772	Rupahar
Less than 5	309774	Pachim Mahadebpur
Less than 5	309782	Deokhanda
Less than 5	309783	Piplan
Less than 5	309784	Jaynagar
Less than 5	309790	Rishipur
Less than 5	309792	Basmanpara
Less than 5	309794	Dharmmadanga
5-10	309577	Gopalpur
5-10	309584	Bhatol
5-10	309595	Jagadishpur
5-10	309600	Dhusmal
5-10	309603	Keshra
5-10	309617	Balia
5-10	309628	Basian
5-10	309633	Adiar
5-10	309648	Dhoabishua



5-10	309665	Lohagara
5-10	309666	Arthagaon
5-10	309673	Pirojpur
5-10	309674	Lohanda
5-10	309677	Sahapur
5-10	309678	Ekamba
5-10	309685	Ekar
5-10	309735	Brahmapur
5-10	309736	Khoksa
5-10	309738	Shibpur
5-10	309741	Sonabari
5-10	309753	Shushihar
5-10	309756	Bhomra
5-10	309769	Kachimuha
11-20	309587	Parial
11-20	309592	Maslandapur
11-20	309593	Malibari
11-20	309594	Kachanbari
11-20	309602	Jauniya
11-20	309630	Kantar
11-20	309631	Lakshmania
11-20	309634	Runia
11-20	309662	Dwipnagar
11-20	309664	Rampur
11-20	309667	Kumarghari
11-20	309668	Gayas
11-20	309669	Bastor
11-20	309680	Choruidangi
11-20	309681	Soharai
11-20	309684	Madhupur
11-20	309729	Khalsi
11-20	309732	Kokra
11-20	309746	Kasba Mahasho
11-20	309747	Noabari
11-20	309750	Kamalabari
11-20	309761	Bhagdumair
11-20	309781	Paschim Gopalpur
11-20	309785	Mahisbathan
11-20	309787	Budhor
11-20	309788	Bajitpur
11-20	309789	Kanaipur
11-20	309793	Paschim Goalgaon
11-20	309796	Poaltair
11-20	309797	Pardha
21-30	309607	Mahipur
21-30	309608	Bhagilata
21-30	309620	Mukundapur
21-30	309629	Balaigaon
21-30	309632	Nazirpur
21-30	309663	Uttar Goalpara
21-30	309742	Gobindapur
21-30	309745	Dangapara
21-30	309748	Pirkasur
21-30	309754	Chhota Parua
21-30	309786	Birghai
21-30	309791	Paschim Manoharpur

21-30	309795	Kumardangi
31-40	309576	Kuliara Anantapur
31-40	309590	Narayantola
31-40	309598	Amar
31-40	309601	Patidaha
31-40	309605	Mahua
31-40	309610	Baje Bindol
31-40	309743	Mahespur
31-40	309744	Mirual
41-50	309733	Rolgaon
76 and above	309604	Gurincha
76 and above	309625	Sadipur

---

**CD Block: Hemtabad(0044)**

---

Nil	309801	Molani
Nil	309802	Makarhat
Nil	309803	Simuldanga
Nil	309811	Mahakaldanga
Nil	309814	Keshabpur
Nil	309817	Kismat Maldua
Nil	309819	Chandratiya
Nil	309820	Sekhpura
Nil	309822	Garura
Nil	309823	Manikpara
Nil	309833	Nishirol
Nil	309846	Basudebpur
Nil	309850	Kachan
Nil	309855	Atrai
Nil	309860	Krishnapur
Nil	309862	Pirojpur
Nil	309864	Bajitpur
Nil	309865	Beltair
Nil	309870	Goalpara
Nil	309873	Ramnathpara
Nil	309884	Simla
Nil	309890	Agapur
Nil	309891	Balaigaon
Nil	309897	Majdiha
Nil	309909	Itahar
Nil	309910	Durlabhpur
Nil	309911	Balufara
Nil	309914	Tilia
Less than 5	309812	Bharatpur
Less than 5	309815	Bahin Paharpur
Less than 5	309816	Maldua
Less than 5	309818	Tilan
Less than 5	309826	Bishnupur
Less than 5	309828	Sunair
Less than 5	309830	Dhantair
Less than 5	309831	Malon
Less than 5	309840	Baharail
Less than 5	309841	Kalua
Less than 5	309844	Karaidangi
Less than 5	309847	Bolkundi
Less than 5	309848	Sitalpur
Less than 5	309849	Titih
Less than 5	309851	Madhabpur

Less than 5	309853	Turibar
Less than 5	309856	Rampur
Less than 5	309857	Ghagra
Less than 5	309858	Krishnabati
Less than 5	309859	Bidisoil
Less than 5	309861	Patair
Less than 5	309863	Anantakota
Less than 5	309867	Ratibati
Less than 5	309868	Bhatura
Less than 5	309871	Sekhpur
Less than 5	309872	Kismatshimla
Less than 5	309875	Raghugaon
Less than 5	309877	Mahajambari
Less than 5	309879	Sonabanda
Less than 5	309880	Hemtabad
Less than 5	309881	Kantor
Less than 5	309882	Arazi Kasimpur
Less than 5	309886	Harinarayanpur
Less than 5	309888	Dudhanda
Less than 5	309889	Arazi Dudhanda
Less than 5	309892	Giashil
Less than 5	309893	Baribari
Less than 5	309898	Islampur
Less than 5	309899	Nurpur
Less than 5	309901	Dadhikotbari
Less than 5	309905	Dakshin Kotagaon
Less than 5	309906	Kamalpur
Less than 5	309907	Binagram
Less than 5	309908	Teghara
Less than 5	309912	Shasan
5-10	309800	Mohishgaon
5-10	309806	Matiyadob
5-10	309810	Jalalpur
5-10	309827	Bamair
5-10	309829	Rosanpur
5-10	309832	Bhanail
5-10	309837	Poaltair
5-10	309838	Rajra
5-10	309839	Naoda
5-10	309842	Bhogram
5-10	309843	Bahala
5-10	309845	Kastarai
5-10	309854	Surangapur
5-10	309878	Kasimpur
5-10	309883	Ranhatta
5-10	309885	Kakarsing
5-10	309887	Mahipur
5-10	309895	Dhoarai
5-10	309896	Nahusara
5-10	309902	Dakshin Krishnapur
5-10	309903	Bangalbari
5-10	309913	Gutin
11-20	309804	Santara
11-20	309805	Dharmapur
11-20	309807	Asmanhat
11-20	309808	Jatapur

11-20	309813	Bamra
11-20	309824	Chainagar
11-20	309834	Hatjugat
11-20	309835	Darimanpur
11-20	309836	Uttar Kotagaon
11-20	309852	Joyrambati
11-20	309866	Minapara
11-20	309869	Kashiya
11-20	309874	Samaspur
11-20	309900	Bhatsia
11-20	309904	Jagubati
11-20	309915	Atkara
21-30	309809	Birgram
21-30	309876	Dehuchi
31-40	309894	Ghugormal

---

CD Block: Kaliaganj(0045)

---

Nil	309924	Mohanpur
Nil	309944	Raghabpur Bara
Nil	309947	Chak Lakshmi
Nil	309951	Jugipukur
Nil	309952	Saharullapur
Nil	309953	Pandabbil
Nil	309954	Dhondarpail
Nil	309963	Dhanipukur
Nil	309966	Udgaon
Nil	309967	Balahar
Nil	309970	Uttar Krishnapur
Nil	309977	Ramganj
Nil	309979	Dakshin Gauripur
Nil	309988	Paligaon
Nil	309994	Khurkhuria
Nil	310008	Purba Shankarpur
Nil	310013	Mahadebpur (P)
Nil	310018	Chandbari Mirzapur
Nil	310030	Biswanathpur
Nil	310031	Khejurpukur
Nil	310041	Balaramppur
Nil	310048	Dhamja
Nil	310052	Bimalpara
Nil	310055	Madhupur
Nil	310056	Raghabpur
Nil	310058	Chauli
Nil	310065	Hamidpur
Nil	310067	Kuria
Nil	310078	Jinua
Nil	310081	Bijail
Nil	310082	Kaludanga
Nil	310083	Jingaon
Nil	310085	Dhekipara Mahesdangi
Nil	310086	Phulamani
Nil	310091	Paschim Gagara
Nil	310093	Dhabail
Nil	310106	Khail
Less than 5	309917	Nischintapur
Less than 5	309919	Uttar Durgapur
Less than 5	309925	Purgram

Less than 5	309926	Pachakandar
Less than 5	309927	Mudafat
Less than 5	309928	Buridangi
Less than 5	309930	Jarang
Less than 5	309931	Shakrpur
Less than 5	309932	Uttar Lakshmipur
Less than 5	309934	Bharkul
Less than 5	309936	Anantapur
Less than 5	309937	Dasai
Less than 5	309939	Shursa
Less than 5	309940	Gopalpur
Less than 5	309941	Daulatbati
Less than 5	309942	Lakshmipur
Less than 5	309943	Hazratpur
Less than 5	309945	Lohatara
Less than 5	309946	Dalimgaon
Less than 5	309948	Uttar Kachna
Less than 5	309949	Balas
Less than 5	309950	Manoharpur
Less than 5	309956	Pandara
Less than 5	309957	Ramkrishnapur
Less than 5	309958	Nehalipara
Less than 5	309960	Mrizapur
Less than 5	309961	Chak Shibananda
Less than 5	309964	Bagduar
Less than 5	309965	Chandgaon
Less than 5	309968	Mirzzagar
Less than 5	309969	Chapair
Less than 5	309972	Radhikapur
Less than 5	309973	Kaluhar
Less than 5	309974	Suknandighi
Less than 5	309976	Narayanpur
Less than 5	309978	Bhabak
Less than 5	309980	Harekrishnapur
Less than 5	309981	Bagcha
Less than 5	309982	Chak Dilal
Less than 5	309984	Khiltor
Less than 5	309986	Purba Durgapur
Less than 5	309987	Baikunthapur
Less than 5	309990	Bhabanipur
Less than 5	309992	Joydebpur
Less than 5	309993	Maheshpur
Less than 5	309996	Puria
Less than 5	309997	Deogaon
Less than 5	309998	Madhya Durgapur
Less than 5	309999	Dhankail (P)
Less than 5	310000	Rasidpur (P)
Less than 5	310001	Hariharpur (P)
Less than 5	310002	Ganeshbati
Less than 5	310003	Uttar Gobindapur
Less than 5	310004	Mujia
Less than 5	310005	Mahagaon
Less than 5	310006	Kujia
Less than 5	310007	Pakuria
Less than 5	310009	Atghara
Less than 5	310010	Nasirhat

Less than 5	310011	Haldibari
Less than 5	310012	Sintair
Less than 5	310015	Keotan
Less than 5	310016	Sergram (P)
Less than 5	310017	Bhandar (P)
Less than 5	310019	Tungail Bilpara
Less than 5	310020	Kuanrpur
Less than 5	310022	Tilgaon
Less than 5	310024	Paschim Durgapur
Less than 5	310026	Kashidanga
Less than 5	310029	Shibpur
Less than 5	310033	Paschim Rampur
Less than 5	310034	Ratan (P)
Less than 5	310035	Baral
Less than 5	310036	Tarangapur
Less than 5	310038	Natuadangi
Less than 5	310039	Anaun
Less than 5	310040	Baidan
Less than 5	310042	Bochadanga
Less than 5	310043	Dakshin Bhabanipur
Less than 5	310044	Dakshin Krishnapur
Less than 5	310045	Gogra
Less than 5	310046	Fatepur
Less than 5	310047	Chandail
Less than 5	310049	Khanpur
Less than 5	310050	Delwarpur
Less than 5	310051	Chandipur
Less than 5	310053	Kachna
Less than 5	310054	Mangaldaha
Less than 5	310057	Atia
Less than 5	310071	Bhuinhara
Less than 5	310074	Dharmapara
Less than 5	310077	Dhekipara
Less than 5	310092	Baje Dhabail
Less than 5	310094	Malgaon
Less than 5	310095	Raghunathpur
Less than 5	310096	Raynagar
Less than 5	310105	Majhiar
5-10	309916	Uttar Mirzapur
5-10	309920	Kathandari
5-10	309923	Uttar Gouripur
5-10	309933	Karaipur
5-10	309955	Madhya Gouripur
5-10	309959	Uttar Shankarpur
5-10	309975	Maljum
5-10	310014	Baghan
5-10	310023	Uttar Shibpur
5-10	310025	Madhabpur
5-10	310032	Bheur
5-10	310059	Purba Goalgaon
5-10	310068	Chaipara
5-10	310069	Rautgaon
5-10	310070	Raypur
5-10	310072	Bansihara
5-10	310075	Kunore
5-10	310079	Palaibari

5-10	310080	Gangua
5-10	310084	Pahargaon
5-10	310089	Lahanda
5-10	310090	Sahapur
5-10	310097	Shoasi
5-10	310098	Randhanipara
5-10	310099	Ghatishal
5-10	310100	Palihar
5-10	310103	Medinipur
5-10	310104	Jhapail
11-20	309918	Sadipur
11-20	309935	Bhelai
11-20	309938	Mahinagar
11-20	309962	Purba Rampur
11-20	309971	Gotgaon
11-20	309983	Jagdala
11-20	309985	Faridpur
11-20	309995	Mahatair
11-20	310027	Chandgaon
11-20	310037	Mustafanagar
11-20	310060	Baruna
11-20	310064	Beurjhari
11-20	310073	Hatpara
11-20	310076	Mukundapur
11-20	310087	Banigaon
11-20	310088	Phulatti
11-20	310107	Dhanaitor
21-30	309922	Mitrabati
21-30	310066	Khatsa
31-40	310061	Mehendipara
41-50	309921	Bhurkutpara
41-50	309929	Batasan
41-50	310062	Dakshin Gobindapur
51-75	310021	Madanpur
51-75	310101	Balabanda
51-75	310102	Kushgram
76 and above	309989	Chak Bhabanipur
76 and above	310028	Maruadangi
76 and above	310063	Tamchari Mathbari

---

**CD Block: Itahar(0046)**

---

Nil	310109	Bariol
Nil	310110	Bajitpur
Nil	310111	Damdalia
Nil	310114	Keotal
Nil	310115	Palaibari
Nil	310121	Pajol
Nil	310122	Haripur
Nil	310123	Indran
Nil	310124	Shurun
Nil	310125	Rajgram
Nil	310126	Bagun
Nil	310129	Bhadratha
Nil	310165	Tiabari (H)
Nil	310169	Simuldanga (H)
Nil	310193	Sujal
Nil	310199	Arazi Kashiabari

Nil	310200	Bagbari
Nil	310201	Mirzatpur
Nil	310208	Porsha
Nil	310209	Paikpara
Nil	310210	Bidhibari
Nil	310211	Tiarbati
Nil	310212	Gatlu
Nil	310214	Banshthupi
Nil	310220	Garia
Nil	310223	Malinagar
Nil	310224	Kismat Begunbari
Nil	310225	Khamrua
Nil	310226	Algram
Nil	310227	Digna
Nil	310228	Sohair
Nil	310229	Ghera
Nil	310231	Banagram
Nil	310234	Bamnigaon
Nil	310235	Chandigram
Nil	310236	Pakrabari
Nil	310237	Pashim Durlabhpur
Nil	310239	Kharsata
Nil	310240	Khasra
Nil	310241	Mukundapur
Nil	310242	Shyampur
Nil	310243	Subarnapur
Nil	310244	Bairgachhi
Nil	310245	Bhabanipur
Nil	310246	Barabella
Nil	310247	Parergram
Nil	310248	Bausa
Nil	310249	Mahanandapara
Nil	310250	Mohanbhuban
Nil	310251	Kumedpur
Nil	310252	Phkhuria
Nil	310253	Gulandar
Nil	310254	Nalbhiti Madhabpur
Nil	310255	Gosaipur
Nil	310256	Lalganj
Nil	310257	Srimantapur
Nil	310258	Patnalia
Nil	310259	Dalideul Chak
Nil	310261	Gauripur
Nil	310262	Churaman
Nil	310263	Basudevpur
Nil	310264	Purushattambari
Nil	310265	Manainagar
Nil	310266	Chandanpur
Nil	310267	Kamardanga
Nil	310268	Gopalpur
Nil	310269	Jamalpur
Nil	310270	Kapasias
Nil	310271	Tegaj
Nil	310277	Barhatti
Nil	310279	Titaha
Nil	310280	Bochkapara



Nil	310281	Birnagar
Nil	310282	Kunarhat
Nil	310283	Bagduma
Nil	310289	Marnai
Nil	310290	Ghritatala
Nil	310293	Patinahar
Nil	310294	Kaliganj
Nil	310298	Mahadipur
Nil	310303	Panchadebati
Nil	310324	Bimalpara (I)
Less than 5	310108	Gorahar
Less than 5	310112	Kotar
Less than 5	310113	Balijol
Less than 5	310116	Abhinagar
Less than 5	310117	Belul
Less than 5	310118	Hasua
Less than 5	310119	Behati
Less than 5	310120	Ujani
Less than 5	310127	Chandol
Less than 5	310128	Rahai
Less than 5	310130	Mahashunda
Less than 5	310131	Durgapur
Less than 5	310135	Sadapur
Less than 5	310136	Kukrakunda
Less than 5	310146	Nadhna
Less than 5	310148	Bhagnail
Less than 5	310171	Bhelagachi
Less than 5	310175	Gunarajpur
Less than 5	310176	Guniakhanda
Less than 5	310178	Ghughudanga
Less than 5	310181	Aldhanda
Less than 5	310182	Purba Durlabhpur
Less than 5	310187	Dhigaldanga
Less than 5	310188	Narihat
Less than 5	310190	Piralipara
Less than 5	310191	Hematpur
Less than 5	310194	Sahabhita
Less than 5	310195	Kulator
Less than 5	310196	Ranipur
Less than 5	310206	Chabhat
Less than 5	310213	Bankur
Less than 5	310215	Sripur
Less than 5	310216	Sahapur
Less than 5	310219	Ramdanga
Less than 5	310230	Dhulahar
Less than 5	310232	Belua
Less than 5	310238	Para
Less than 5	310260	Gopinathpur
Less than 5	310272	Chhilimpur
Less than 5	310278	Barot
Less than 5	310284	Rajkot
Less than 5	310287	Basratpur
Less than 5	310295	Halimpur
Less than 5	310299	Dakshin Syampur
Less than 5	310306	Aminhat
5-10	310132	Kamalai

5-10	310133	Paharajpur
5-10	310134	Dharanda
5-10	310145	Betor
5-10	310151	Chhayghara (H)
5-10	310155	Panpara (H)
5-10	310160	Purba Nagua
5-10	310166	Taltungi
5-10	310173	Patirajpur
5-10	310179	Bhatingaon
5-10	310185	Dhamdhol
5-10	310186	Goalpara
5-10	310198	Chalnia
5-10	310222	Kamalpur
5-10	310285	Shishai
5-10	310292	Madhuban
5-10	310297	Tharais
5-10	310301	Jot Narottam
5-10	310304	Golhat
5-10	310311	Bahadol
5-10	310312	Sarishatuli
11-20	310137	Sonapur
11-20	310138	Baje Dakshinal
11-20	310139	Chitor
11-20	310140	Paschim Sakodanga
11-20	310147	Uttar Maheshpur
11-20	310152	Nandangaon
11-20	310157	Kochpara (H)
11-20	310158	Laskarpur
11-20	310170	Simuldanga
11-20	310174	Kokna
11-20	310202	Bhadrashila
11-20	310203	Osmanpur
11-20	310204	Chauduar
11-20	310218	Banbol
11-20	310233	Ranapur
11-20	310275	Thilbil
11-20	310276	Koarpur
11-20	310286	Mirzadighi
11-20	310288	Bangar
11-20	310291	Malanchi
11-20	310305	Jayahat
11-20	310318	Batnabaj
11-20	310319	Baidara
11-20	310321	Gopalnagar
11-20	310322	Parmeswarbati
11-20	310325	Bhabanipur Bejpukur (I)
21-30	310141	Purba Sakodanga
21-30	310143	Dakshinal
21-30	310154	Parbbatipur
21-30	310156	Uttar Jamalpur
21-30	310159	Bara Kundana (H)
21-30	310161	Khorna (H)
21-30	310163	Beldangi (H)
21-30	310164	Sibrampur
21-30	310167	Mulahat (H)
21-30	310168	Ujalpur

21-30	310172	Mahinagar
21-30	310180	Boaltair
21-30	310189	Sandia
21-30	310217	Ujantor
21-30	310302	Kasba
21-30	310317	Chhilampur
21-30	310320	Bhusan Gachhi
21-30	310323	Khesra
21-30	310326	Kurmanpur (I)
31-40	310142	Naldanga
31-40	310177	Mohagachi
31-40	310221	Balarampur
31-40	310300	Katabari
31-40	310313	Jagadal
31-40	310316	Nahanipur
31-40	310327	Paschim Saiyadpur (I)
41-50	310149	Asrafpur
41-50	310153	Baul (H)
41-50	310162	Sridharpur
41-50	310192	Fatepur Shyampur
41-50	310207	Suliapara
41-50	310307	Dharampur
41-50	310308	Shasan
51-75	310144	Nagua
51-75	310150	Mahamadpur
51-75	310184	Tilna
51-75	310273	Daldalia Chak
51-75	310274	Khuniabari
51-75	310296	Gopibati
76 and above	310183	Bishnupur
76 and above	310197	Kashibati
76 and above	310309	Aiho
76 and above	310310	Chhoto Bahadol
76 and above	310314	Dakshin Maheshpur
76 and above	310315	Maghiapara

---



---

## **Section II – Town Directory**

---



**Statement – I**  
**Status and Growth History**

Sr. No.	Class, Name and Civic Status of Town	Location Code No.	Name of Taluk/ Tahsil/ Police Station/Islands etc.	Name of C.D. Block	Area (sq. Km.)	Number of households including houseless households (2011 Census)	Scheduled Castes Population (2011 Census)	Scheduled Tribes Population (2011 Census)
1	2	3	4	5	6	7	8	9
1	V, Chopra (CT)	1933002191308948	Chopra	Chopra	2.88	1214	2134	107
2	V, Hanskunda (CT)	1933002193309202	Goalpokher-I	Goalpokhar-I	3.71	1115	297	162
3	V, Nachhratpur Katabari (CT)	1933002196309798	Raiganj	Raiganj	2.04	1295	1252	119
4	IV, Kasba (CT)	1933002196309799	Raiganj	Raiganj	3.90	2295	3114	135
5	V, Itahar (CT)	1933002199310328	Itahar	Itahar	2.75	1434	1286	475
6	II, Islampur (M)	1933099999801649	Uttar Dinajpur		11.07	11404	9044	587
7	III, Dalkhola (M)	1933099999801650	Uttar Dinajpur		15.95	6861	9889	725
8	I, Raiganj (M)	1933099999801651	Uttar Dinajpur		10.76	35326	27020	1711
9	II, Kaliaganj (M)	1933099999801652	Uttar Dinajpur		11.67	12347	12760	418

Population and growth rate (in brackets) of the town at the Censuses of

Sr. No.	Class, Name and Civic Status of Town	1901	1911	1921	1931	1941	1951	1961	1971	1981	1991	2001	2011
1	2	10	11	12	13	14	15	16	17	18	19	20	21
1	V, Chopra (CT)	0 (0)	0 (0)	0 (0)	0 (0)	0 (0)	0 (0)	0 (0)	0 (0)	0 (0)	0 (0)	0 (0)	5777 (0)
2	V, Hanskunda (CT)	0 (0)	0 (0)	0 (0)	0 (0)	0 (0)	0 (0)	0 (0)	0 (0)	0 (0)	0 (0)	0 (0)	5939 (0)
3	V, Nachhratpur Katabari (CT)	0 (0)	0 (0)	0 (0)	0 (0)	0 (0)	0 (0)	0 (0)	0 (0)	0 (0)	0 (0)	5113 (0)	6011 (17.56)
4	IV, Kasba (CT)	0 (0)	0 (0)	0 (0)	0 (0)	0 (0)	0 (0)	0 (0)	0 (0)	6362 (0)	8221 (29.22)	9835 (19.63)	10067 (2.36)
5	V, Itahar (CT)	0 (0)	0 (0)	0 (0)	0 (0)	0 (0)	0 (0)	0 (0)	0 (0)	0 (0)	0 (0)	0 (0)	6022 (0)
6	II, Islampur (M)	0 (0)	0 (0)	0 (0)	0 (0)	0 (0)	0 (0)	949 (0)	15715 (65.44)	26353 (67.69)	45240 (71.67)	52738 (16.57)	54340 (3.04)
7	III, Dalkhola (M)	0 (0)	0 (0)	0 (0)	0 (0)	0 (0)	0 (0)	0 (0)	5622 (0)	7402 (31.66)	10652 (43.91)	13895 (30.44)	36930 (165.78)
8	I, Raiganj (M)	0 (0)	0 (0)	0 (0)	0 (0)	0 (0)	15473 (0)	32290 (108.69)	43191 (33.76)	60343 (39.71)	151045 (150.31)	165212 (9.38)	183612 (11.14)
9	II, Kaliaganj (M)	0 (0)	0 (0)	0 (0)	0 (0)	0 (0)	0 (0)	14478 (0)	21169 (46.21)	26817 (26.68)	37817 (41.02)	47650 (26.00)	53530 (12.34)

## Sex ratio

Sr. No.	Class, Name and Civic Status of Town	Density (2011 Census)	Sex ratio		
			1991	2001	2011
1	2	22	23	24	25
1	V, Chopra (CT)	2005	0	0	928
2	V, Hanskunda (CT)	1597	0	0	938
3	V, Nachhratpur Katabari (CT)	2947	0	905	924
4	IV, Kasba (CT)	2581	859	875	928
5	V, Itahar (CT)	2187	0	0	991
6	II, Islampur (M)	4909	856	874	925
7	III, Dalkhola (M)	2315	877	883	920
8	I, Raiganj (M)	17064	857	889	905
9	II, Kaliaganj (M)	4587	936	937	959

**Statement – II**  
**Physical Aspects and Location of Towns, 2009**

Sr. No.	Name of Town	Physical aspects			Name of and road distance (in kms.) from							
		Rainfall (in mm)	Temperature (in centigrade)		State HQ.	District HQ.	Sub-Division/ Taluk/ Tahsil / Police station/ Development Block/ Island HQ.	Nearest city with population of one lakh and more	Nearest city with population of five lakh and more	Railway Station	Bus Route	
			Maximum	Minimum								
1	2	3	4	5	6	7	8	9	10	11	12	
1	Chopra (CT)				Kolkata (508)	Raiganj (130)	Chopra (10)	Raiganj (60)	Siliguri (60)	Aluabari (20)	Yes (0)	
2	Hanskunda (CT)	150	40	4	Kolkata (473)	Raiganj (63)	Goalpokhar (8)	Raiganj (64)	Siliguri (106)	Panjipara (0)	Yes (0)	
3	Nachhratpur Katabari (CT)		38	40	Kolkata (404)	Raiganj (8)	Raiganj (8)	Raiganj (1)	Siliguri (164)	Raiganj (1)	Raiganj (1)	
4	Kasba (CT)		38	4	Kolkata (400)	Raiganj (7)	Raiganj (7)	Raiganj (1)	Siliguri (168)	Raiganj (1)	Yes (0)	
5	Itahar (CT)				Kolkata (385)	Raiganj (20)	Raiganj (10)	Raiganj (3)	Siliguri (185)	Raiganj (20)	Yes (0)	
6	Islampur (M)	1700	28	20.1	Kolkata (540)	Raiganj (119)	Islampur (0)	Raiganj (91)	Siliguri (74)	Aluyabari Road (3)	Yes (0)	
7	Dalkhola (M)	1530	35	21	Kolkata (450)	Raiganj (50)	Dalkhola (0)	Raiganj (50)	Siliguri (135)	Dalkhola (0)	Yes (0)	
8	Raiganj (M)	1733	38	8	Kolkata (405)	Raiganj (5)	Karnajora (0)	Raiganj (0)	Siliguri (165)	Raiganj (0)	Yes (0)	
9	Kaliaganj (M)	1346.7	31.1	22	Kolkata (475)	Raiganj (25)	Kaliaganj (0)	Raiganj (25)	Siliguri (189)	Kaliyaganj (0)	Yes (0)	



**Statement – III  
Civic and other Amenities, 2009**

Sr. No.	Name of Town	Road length (in kms.)	System of drainage				Number of latrines			
			Open (OD)	Closed (CD)	Both - Open & Closed (BD)	Nil	Pit System	Flush/ Pour Flush (Water borne)	Service	Others
1	2	3	4	5	6	7	8	9	10	11
1	Chopra (CT)	60	OD	---	---	---	730	50	0	10
2	Hanskunda (CT)	8	---	---	BD	---	50	0	0	0
3	Nachhratpur Katabari (CT)	25	---	---	---	Nil	150	200	14	0
4	Kasba (CT)	55	OD	---	---	---	80	600	0	0
5	Itahar (CT)	N.A.	---	---	BD	---	0	700	0	25
6	Islampur (M)	60	OD	---	---	---	0	4170	3450	2800
7	Dalkhola (M)	18.98	OD	---	---	---	1730	2350	0	1
8	Raiganj (M)	224.80	OD	---	---	---	1819	26808	0	2
9	Kaliaganj (M)	126.45	OD	---	---	---	0	4000	0	5225

Sr. No.	Name of Town	Protected water supply			Fire Fighting service*	Electrification (Number of connections)				
		Source of supply (Codes) @	System of storage with capacity in kilo litres (along with Codes) @			Domestic	Industrial	Commercial	Road lighting (points)	Others
1	2	12	13	14	15	16	17	18	19	
1	Chopra (CT)	SR, BWT	TU(), HP()	No, ()	1500	5	200	110	0	
2	Hanskunda (CT)	OHT, SR	TW/B(), TT()	No, ()	4600	200	300	50	0	
3	Nachhratpur Katabari (CT)	SR, BWT	HP(), HP()	No, Raiganj (6)	300	25	95	14	5	
4	Kasba (CT)	SR, BWT	HP(), HP()	No, Raiganj (2.25)	1000	50	130	4	0	
5	Itahar (CT)	BWT, BWT	TT(), TU()	No, ()	725	15	110	200	0	
6	Islampur (M)	OHT	TW/B (455)	Yes	10000	12	3800	3250	18	
7	Dalkhola (M)	BWT	TT()	No, Raiganj (50)	15568	391	1959	1335	1055	
8	Raiganj (M)	OHT	TU(1136), HP()	Yes	17332	202	3473	4436	0	
9	Kaliaganj (M)	OHT	TT(180), TW/B()	No, Raiganj (25)	24016	438	2527	2930	0	

\* In case this service is not available in the town, the name of the nearest place and its distance from the town where facility is available has been given

@ Two major source only

**Abbreviation :**

TT : Tap water from treated source	TW/B : Tubewell /Borehole	OHT : Over head Tank
TU : Tap water from un-treated source	RW : Rainwater	SR : Service Reservoir
CW : Covered well	S : Spring	RIG : River Infiltration Gallery
UW : Un-covered well	TK/P/L : Tank/Pond/Lake	BWP : Bore Well Pumping system
HP : Hand pump	O : Others	PT : Pressure Tank
	N/A, NA, N.A : Not Available	

**Statement – IV  
Medical Facilities, 2009**

Sr. No.	Name of Town	No. of Medical facilities* (with number of beds in brackets)					
		Hospitals (Allopathic & Others)	Dispensaries / Health Center	Family Welfare Center	Maternity and Child Welfare Center	Maternity Homes	T.B.Hospital/ Clinic
1	2	3	4	5	6	7	8
1	Chopra (CT)	1 (10)	N.A.	N.A.	N.A.	N.A.	N.A.
2	Hanskunda (CT)	10 Kms.	10 Kms.	1 (0)	10 Kms.	10 Kms.	10 Kms.
3	Nachhratpur Katabari (CT)	6 Kms.	2 Kms.	6 Kms.	6 Kms.	6 Kms.	6 Kms.
4	Kasba (CT)	3 Kms.	3 Kms.	3 Kms.	3 Kms.	2 Kms.	3 Kms.
5	Itahar (CT)	20 Kms.	1 (30)	20 Kms.	20 Kms.	20 Kms.	20 Kms.
6	Islampur (M)	1 (178)	1 (6)	74 Kms.	74 Kms.	74 Kms.	74 Kms.
7	Dalkhola (M)	1 (6)	5 (6)	50 Kms.	50 Kms.	50 Kms.	1 (0)
8	Raiganj (M)	3 (350)	17 (0)	N.A.	2 (10)	N.A.	1 (0)
9	Kaliaganj (M)	1 (60)	N.A.	N.A.	87 Kms.	N.A.	1 (0)

Sr. No.	Name of Town	No. of Medical facilities* (with number of beds in brackets)				Charitable Hospital/Nursing Home (Numbers)	Medicine Shop (Numbers)
		Nursing Homes	Veterinary Hospital	Mobile Health Clinic	Others etc.		
1	2	9	10	11	12	13	14
1	Chopra (CT)	N.A.	N.A.	N.A.	N.A.	0	12
2	Hanskunda (CT)	10 Kms.	10 Kms.	10 Kms.	10 Kms.	0	7
3	Nachhratpur Katabari (CT)	5.5 Kms.	6.25 Kms.	N.A.	N.A.	0	2
4	Kasba (CT)	2 Kms.	3 Kms.	N.A.	N.A.	0	7
5	Itahar (CT)	20 Kms.	1 (0)	20 Kms.	N.A.	0	10
6	Islampur (M)	7 (35)	1 (0)	74 Kms.	74 Kms.	0	52
7	Dalkhola (M)	N.A.	1 (0)	1 (0)	N.A.	1	32
8	Raiganj (M)	5 (95)	1 (1)	N.A.	N.A.	1	271
9	Kaliaganj (M)	N.A.	1 (0)	N.A.	N.A.	1	25

\* If a medical facility is not available in the town, nearest place distance from the town where facility is available has been given

\* N.A. : Not Available

**Statement – V  
Educational, Recreational and Cultural Facilities, 2009**

Sr. No.	Name of Town	Number of Educational Facilities*								
		Pri- mary school	Middle school	Secondary school	Senior Secondary school	Arts/ Science/ Commerce colleges (of degree level and above)	Medical colleges	Engineering colleges	Manage- ment Institute/ colleges	Poly- technics
1	2	3	4	5	6	7	8	9	10	11
1	Chopra (CT)	2	2	2	2	Islampur (18)	Siliguri (45)	(0)	(0)	(0)
2	Hanskunda (CT)	10	3	1	0	Kishanganj (10)	Kishanganj (10)	Kishanganj (10)	(0)	(0)
3	Nachhratpur Katabari (CT)	2	1	1	0	Raiganj (6)	Siliguri (200)	Jalpaiguri (250)	Kolkata (400)	Raiganj (6)
4	Kasba (CT)	6	4	4	4	Raiganj (3)	Siliguri (200)	Jalpaiguri (40025)	Kolkata (400)	Raiganj (3)
5	Itahar (CT)	8	2	2	2	Raiganj (1)	Siliguri (210)	Jalpaiguri (250)	Kolkata (385)	Raiganj (20)
6	Islampur (M)	27	6	5	0	(0)	Siliguri (74)	Jalpaiguri (109)	Siliguri (74)	Raiganj (119)
7	Dalkhola (M)	18	8	7	2	(0)	Siliguri (132)	Jalpaiguri (170)	Islampur (67)	Raiganj (67)
8	Raiganj (M)	59	13	10	8	(0)	Siliguri (185)	Malada (75)	Siliguri (185)	1
9	Kaliaganj (M)	33	6	6	12	(0)	Siliguri (216)	Jalpaiguri (260)	(0)	1

Number of Educational Facilities (contd.) *						Number of Social, Recreational and Cultural facilities		
Sr. No.	Name of Town	Recognised Shorthand, Typewriting and vocational training institutions	Non-formal Education Center (Sarva Shiksha Abhiyan Center)	Special School for Disabled	Others	No. of Orphanage Home	Working Women's Hostles	No. of Old Age Home
1	2	12	13	14	15	16	17	18
1	Chopra (CT)	1	(0)	(0)	(0)	(0)	Islampur (18)	1
2	Hanskunda (CT)	(0)	(0)	(0)	(0)	(0)	(0)	(0)
3	Nachhratpur Katabari (CT)	Karnajora (9)	Karnajora (9)	Karnajora (10)	(0)	Raiganj (8)	Siliguri (200)	Raiganj (15)
4	Kasba (CT)	Karnajora (7)	Karnajora (7)	Karnajora (7)	(0)	Debinagar (1)	(0)	(0)
5	Itahar (CT)	(0)	Raiganj (20)	Karnajora (25)	(0)	Raiganj (20)	Raiganj (20)	Raiganj (20)
6	Islampur (M)	1	17	Siliguri (74)	Raiganj (0)	Siliguri (74)	Siliguri (74)	Siliguri (74)
7	Dalkhola (M)	4	3	Raiganj (50)	(0)	(0)	Raiganj (50)	Kolkata (500)
8	Raiganj (M)	10	(0)	Karnajora (5)	Itahar (16)	2	1	(0)
9	Kaliaganj (M)	6	17	Karnajora (20)	(0)	Raiganj (25)	(0)	(0)

Number of Social, Recreational and Cultural facilities (contd.)						
Sr. No.	Name of Town	Stadium	Cinema Theatre	Auditorium/ Community Halls	Public Libraries	Reading Rooms
1	2	19	20	21	22	23
1	Chopra (CT)	(0)	1	1	1	(0)
2	Hanskunda (CT)	(0)	Kishanganj (10)	(0)	(0)	(0)
3	Nachhratpur Katabari (CT)	Raiganj (6)	Raiganj (6)	Raiganj (5)	1	1
4	Kasba (CT)	(0)	(0)	Kaliaganj (4)	1	1
5	Itahar (CT)	Raiganj (20)	1	1	1	1
6	Islampur (M)	Siliguri (74)	3	14	3	2
7	Dalkhola (M)	Raiganj (50)	2	1	1	(0)
8	Raiganj (M)	2	3	6	5	5
9	Kaliaganj (M)	(0)	20	2	1	(0)

\* If an educational facility is not available in the town, the name of the nearest place and its distance from the town where facility is available has been given

**Statement – VI  
Industry and Banking, 2009**

Sr. No.	Name of Town	Names of three most important commodities manufactured			Number of Banks			Number of Agricultural Credit Societies	Number of Non-Agricultural Credit Societies
		1st	2nd	3rd	Nationalised Bank	Private Commercial Bank	Co-operative Bank		
1	2	3	4	5	6	7	8	9	10
1	Chopra (CT)	---	---	---	1	0	1	0	0
2	Hanskunda (CT)	Spices	Leather	Oil Seeds	1	0	1	2	0
3	Nachhratpur Katabari (CT)	Rice	Steel Almirah	Grill	0	0	0	0	0
4	Kasba (CT)	Rice	Steel Furniture	Fried Pulse	0	0	0	0	0
5	Itahar (CT)	Paddy	Jute	Wheat	2	0	2	1	4
6	Islampur (M)	Tea	Paddy	Jute	5	4	1	1	5
7	Dalkhola (M)	Rice	Mustard Oil	Atta	3	2	2	0	0
8	Raiganj (M)	Rice	Mustard Oil	Flour	15	1	6	0	21
9	Kaliaganj (M)	Edible Oil	Dal	Rice	5	0	1	0	7

**Statement – VII  
Civic and other Amenities in Slums, 2009**

Sr. No.	Class and Name of Town	Name of the Slum	Is it notified	No. of households (approximate)	Population of the Slum (approximate)	Paved roads (in kms.)	System of Drainage			Both (Open & Closed)	Nil
							Open	Closed	Nil		
1	2	3	4	5	6	7	8	9	10	11	
1	II, Islampur (M)	No Name (Sixty One nos.)	Yes	6567	32200	0.5	OD	---	---	---	
2	I, Raiganj (M)	Total One Hundred One	No	12341	71911	67	OD	---	---	---	
3	II, Kaliaganj (M)	Thirty Two nos.	No	4787	21878	5.78	OD	---	---	---	

Sr. No.	Class and Name of Town	Number of latrines					No. of tap points/ public hydrants installed for supply of protected water	Electricity (Number of connections)		
		Pit System	Private Flush/ Pour (Water borne)	Service	Others	Community		Domestic	Road lighting (points)	Others
1	2	12	13	14	15	16	17	18	19	20
1	II, Islampur (M)	150	0	0	2500	0	26	6567	3250	20
2	I, Raiganj (M)	1309	10108	0	110	12	104	5200	1331	367
3	II, Kaliaganj (M)	0	2487	0	150	1	30	825	200	0

**Appendix to Town Directory  
Towns showing their Outgrowth with population**

Sl. No.	Name of Town with Location Code	Population of Core Town	Name of Outgrowth	Population of Outgrowth
1	2	3	4	5
--- Nil ---				



© Government of India  
English



2011

Directorate of Census Operations, West Bengal  
Ministry of Home Affairs  
Janganana Bhawan, IB-199, Sector-III  
Salt Lake City  
(Beside Mizoram House)  
Kolkata - 700106



Email: [dco-wbl.rgi@censusindia.gov.in](mailto:dco-wbl.rgi@censusindia.gov.in)  
Website: <http://www.censusindia.gov.in>